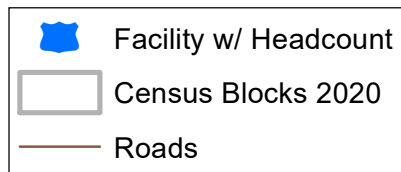
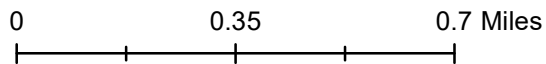
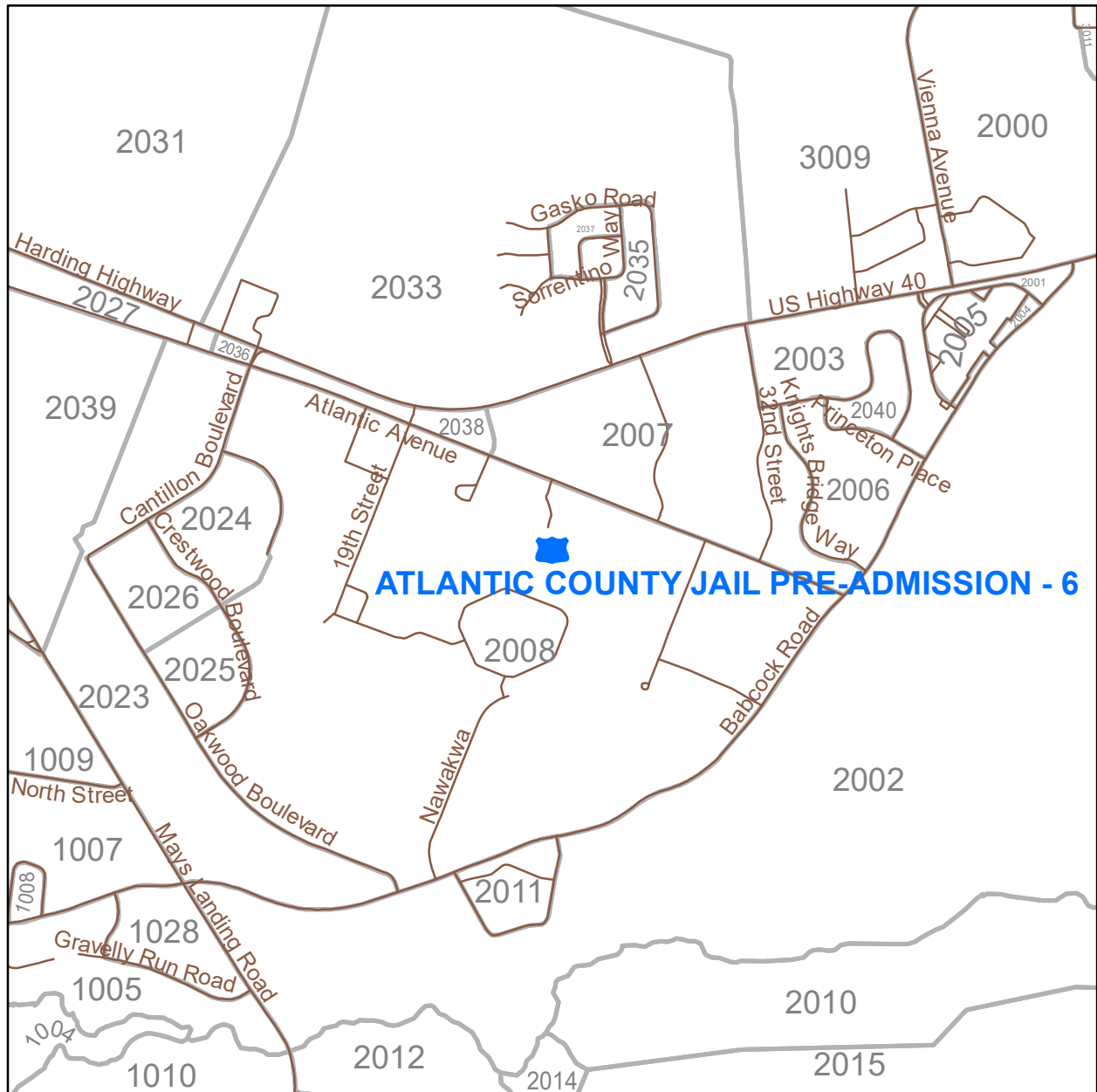
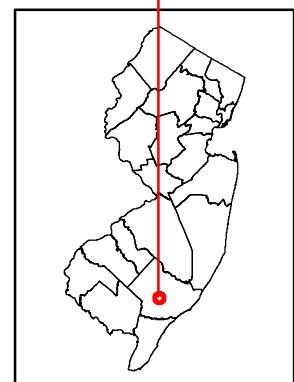


ATLANTIC COUNTY JAIL PRE-ADMISSION

Hamilton Township

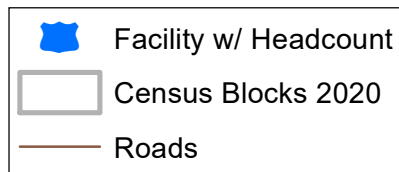
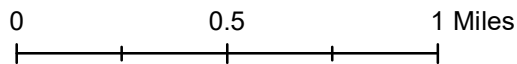
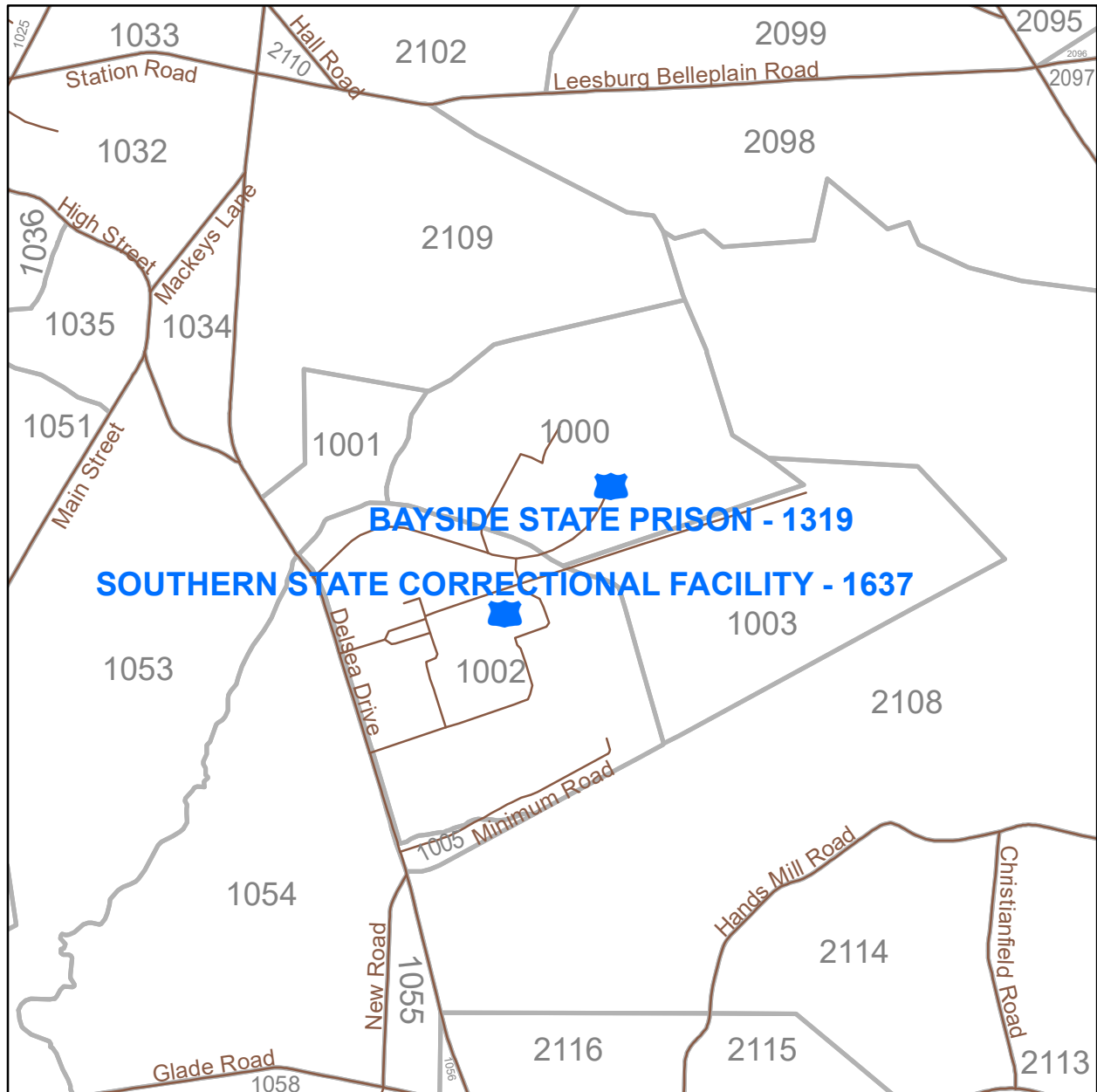


Data Sources:
US Census Bureau, NJDOC,
NJOIT Office of GIS
Cartography:
NJOIT Office of GIS

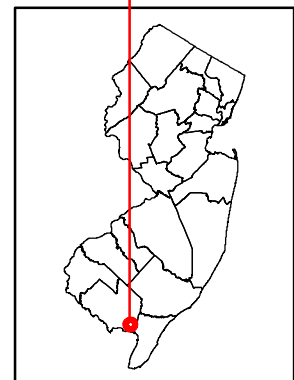


BAYSIDE SP and SOUTHERN STATE CF

Maurice River Township

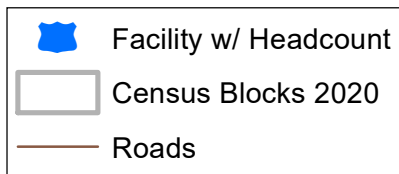
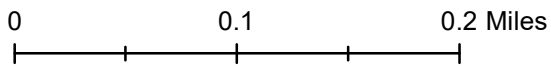
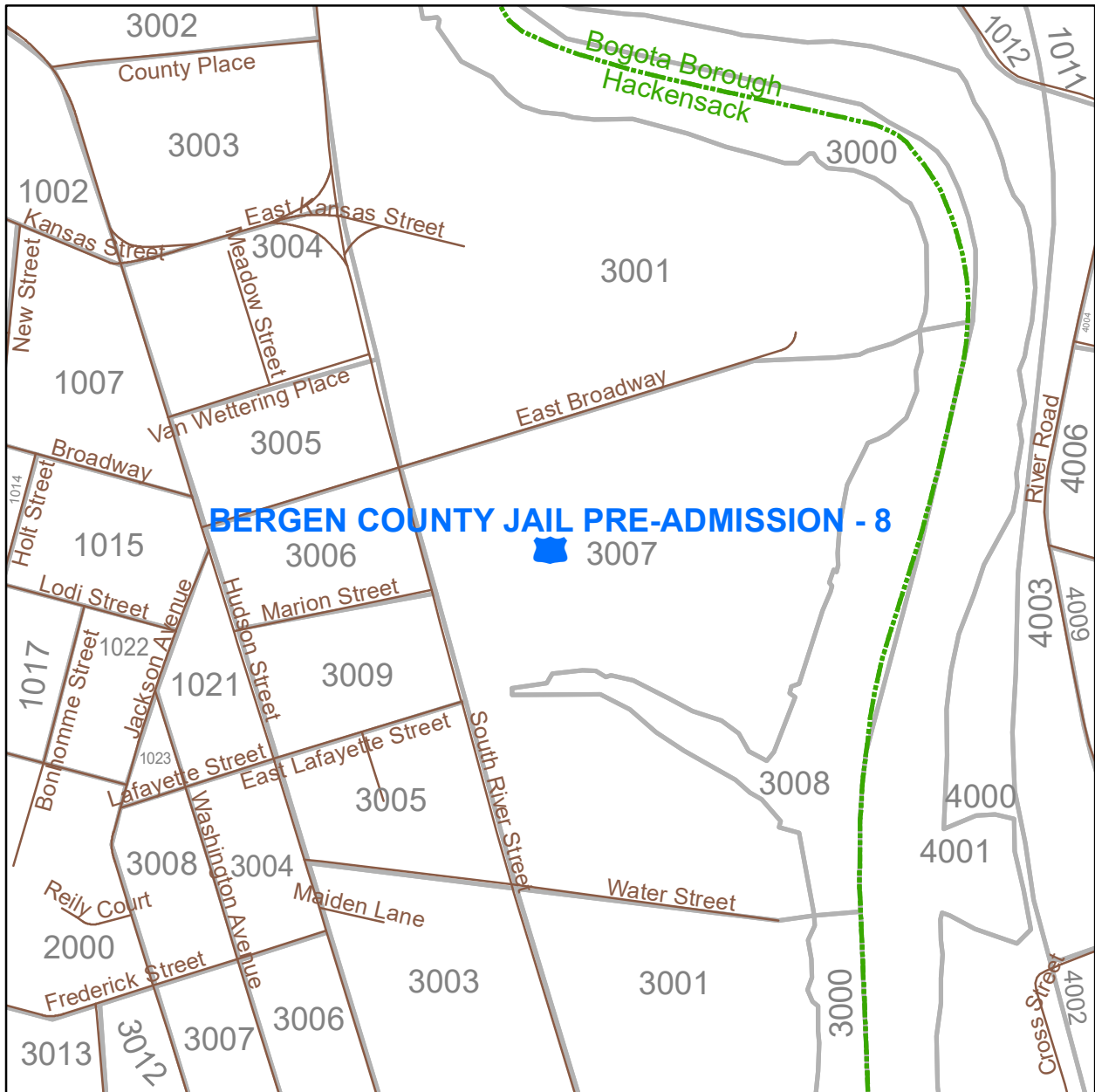


Data Sources:
 US Census Bureau, NJDOC,
 NJOIT Office of GIS
 Cartography:
 NJOIT Office of GIS

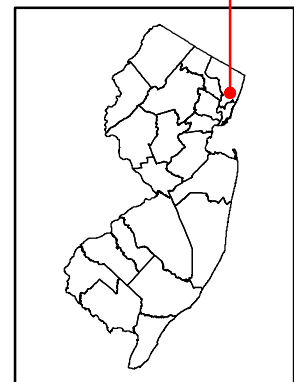


BERGEN COUNTY JAIL PRE-ADMISSION

Hackensack

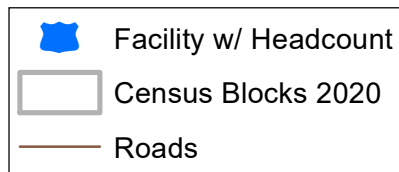
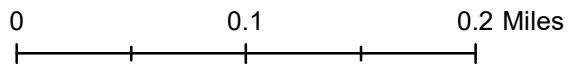
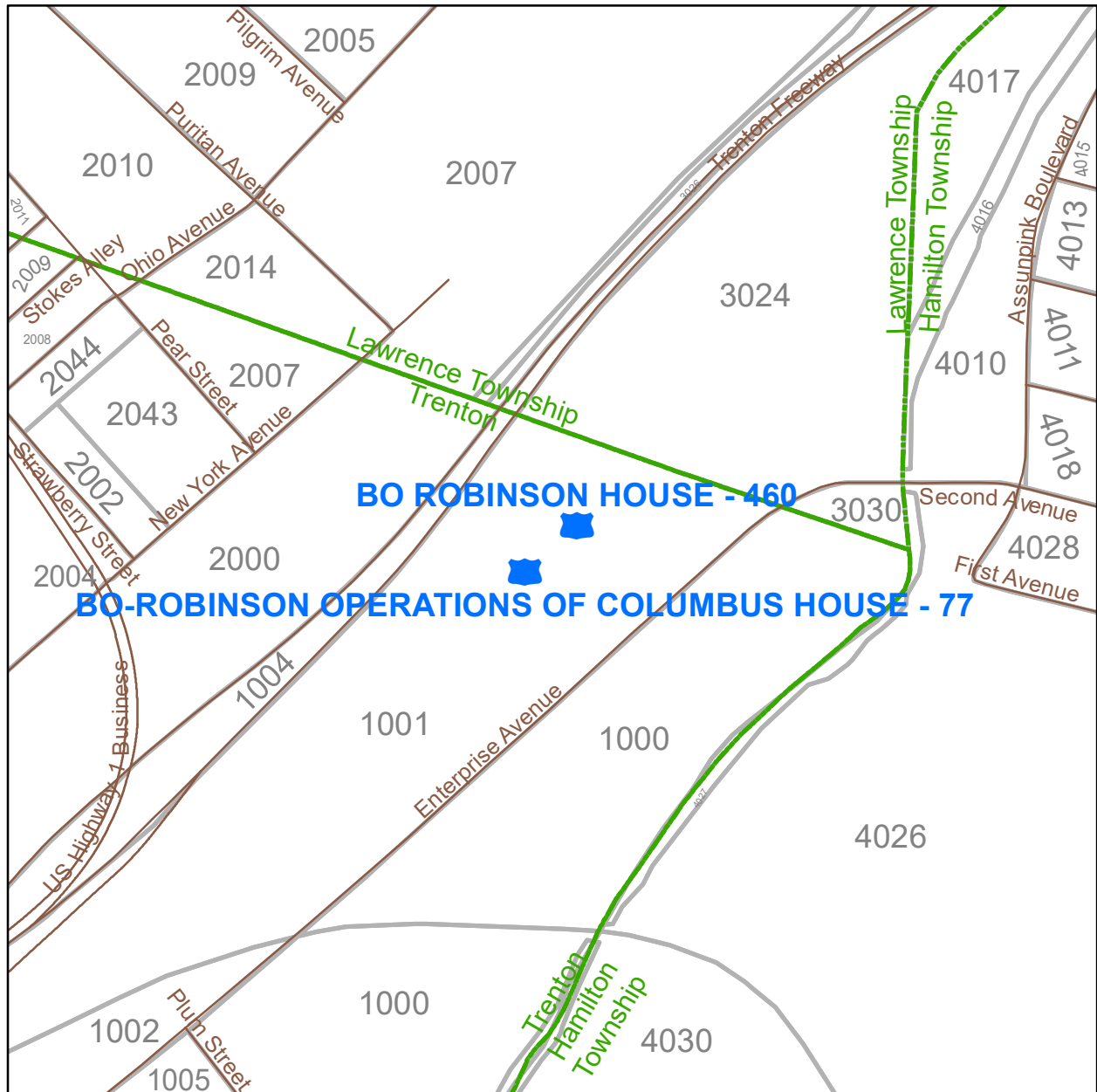


Data Sources:
US Census Bureau, NJDOC,
NJOIT Office of GIS
Cartography:
NJOIT Office of GIS

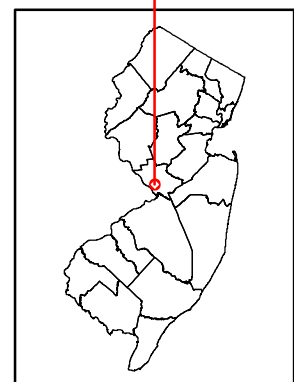


BO ROBINSON HOUSE and BO ROBINSON/COLUMBUS HOUSE

Trenton

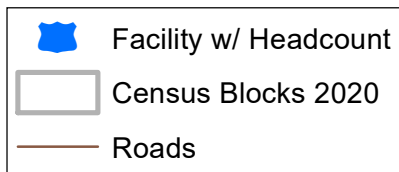
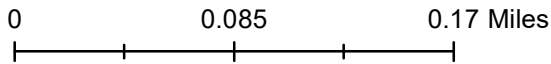
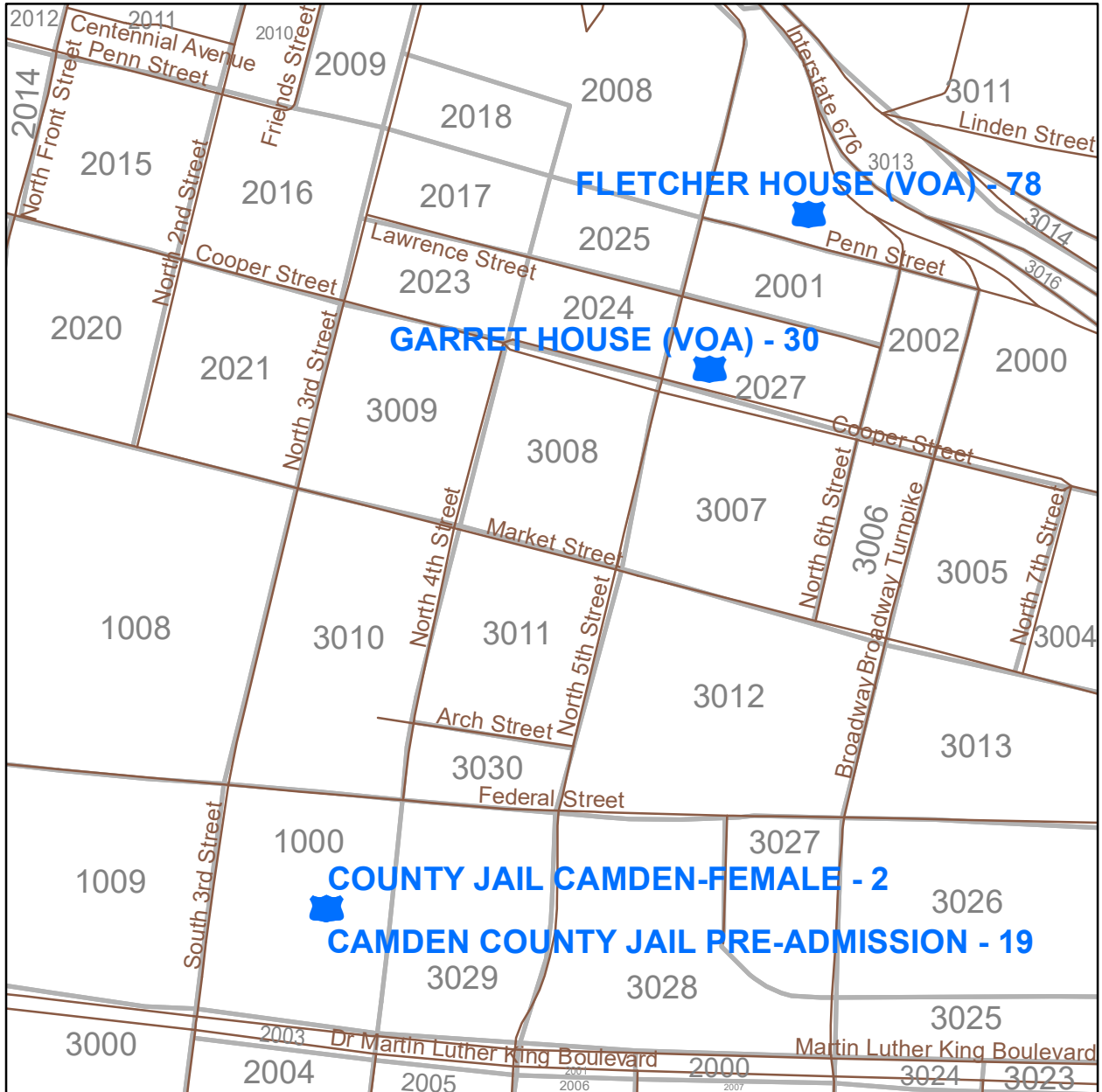


Data Sources:
 US Census Bureau, NJDOC,
 NJOIT Office of GIS
 Cartography:
 NJOIT Office of GIS

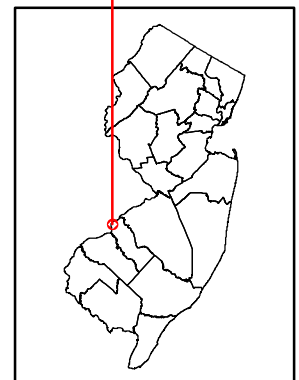


CAMDEN COUNTY JAIL, FLETCHER HOUSE, GARRET HOUSE

Camden

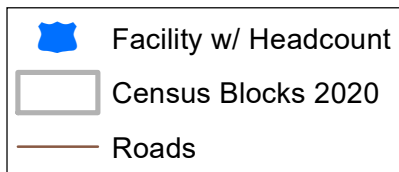
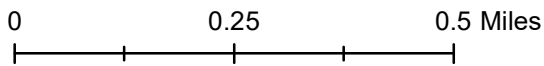
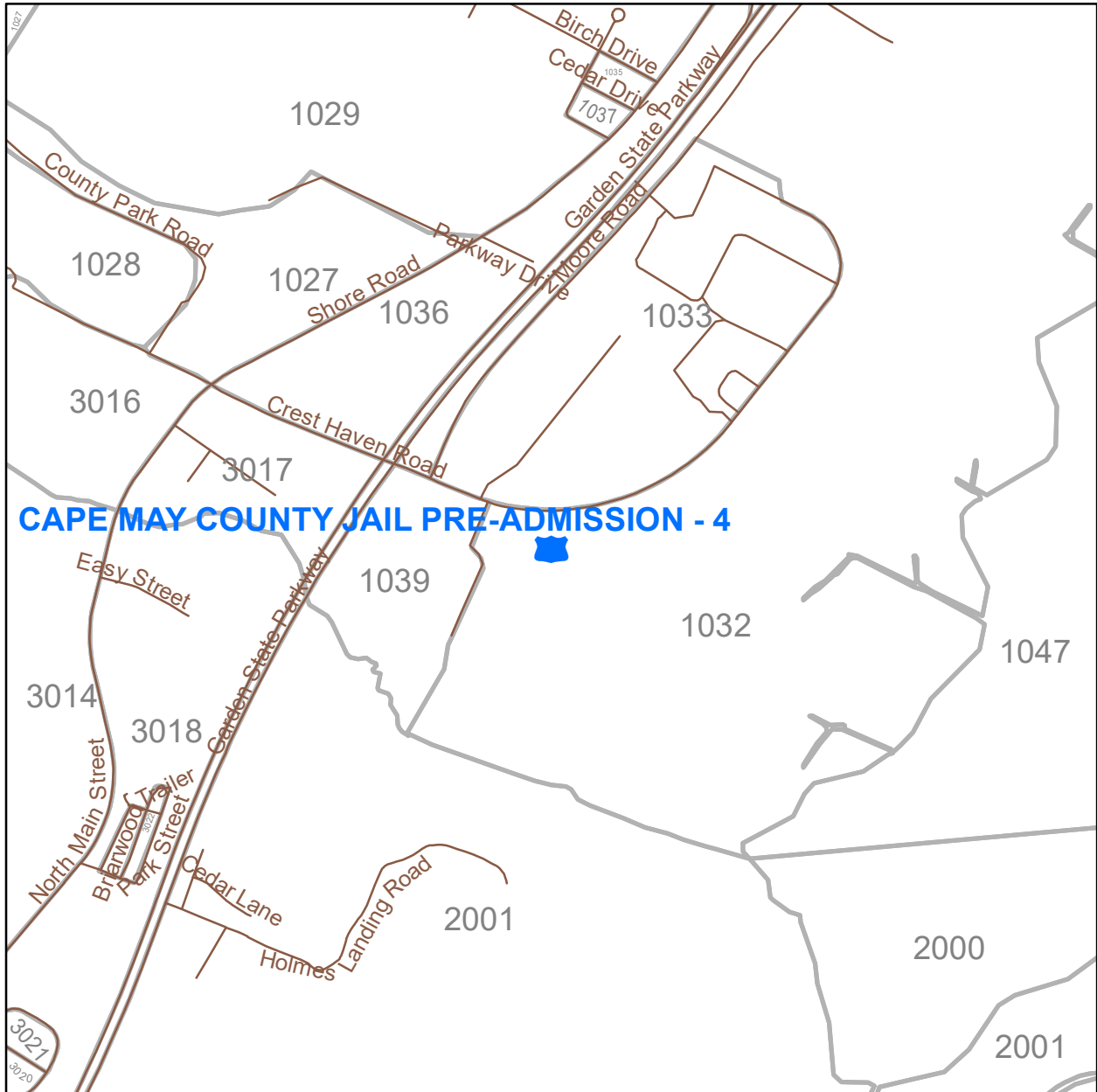


Data Sources:
 US Census Bureau, NJDOC,
 NJOIT Office of GIS
 Cartography:
 NJOIT Office of GIS

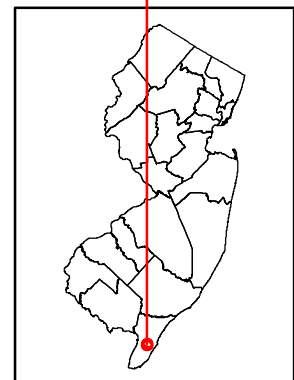


CAPE MAY COUNTY JAIL PRE-ADMISSION

Middle Township

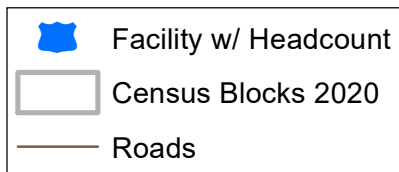
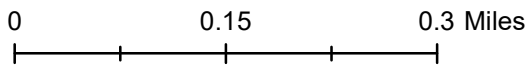
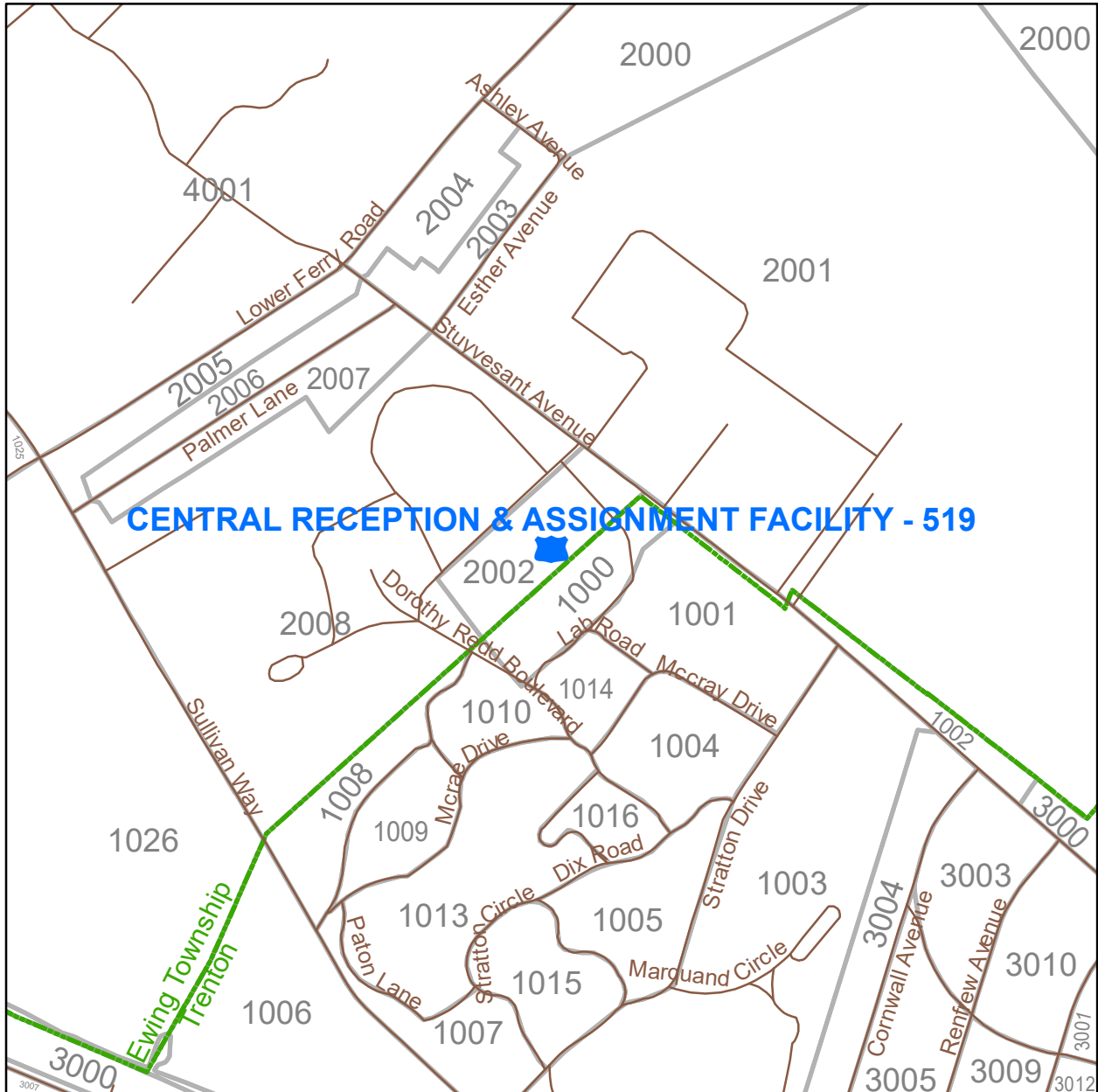


Data Sources:
US Census Bureau, NJDOC,
NJOIT Office of GIS
Cartography:
NJOIT Office of GIS

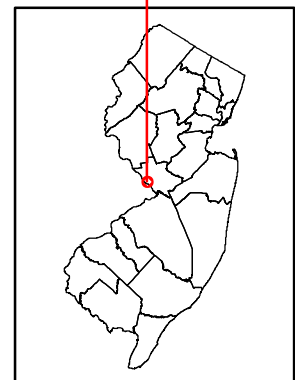


CENTRAL RECEPTION & ASSIGNMENT FACILITY

Ewing Township

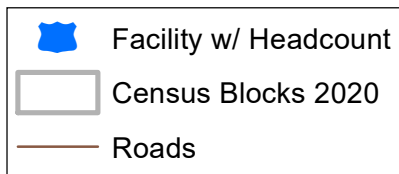
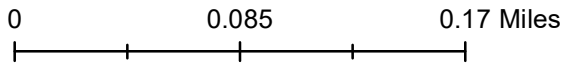
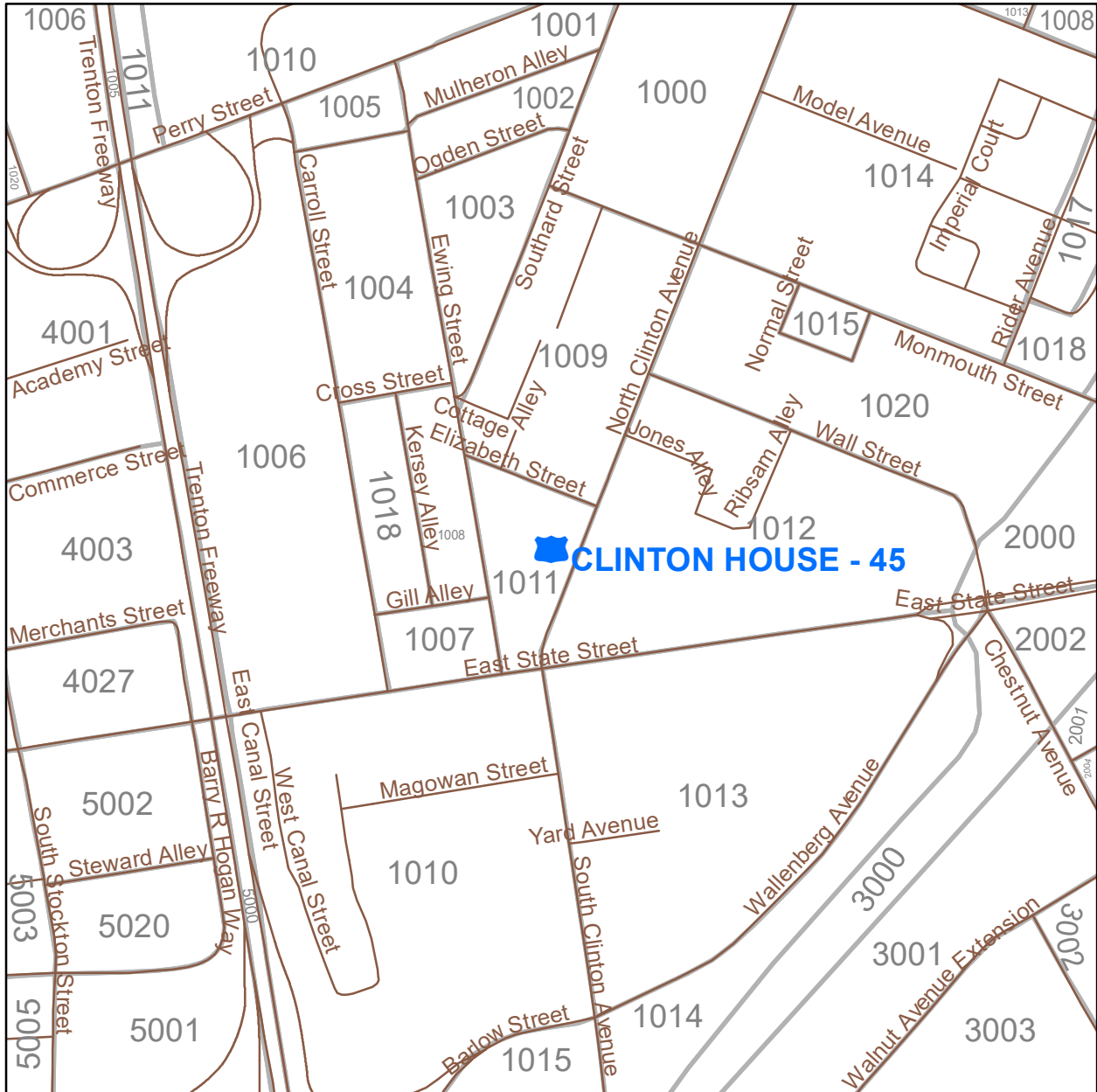


Data Sources:
US Census Bureau, NJDOC,
NJOIT Office of GIS
Cartography:
NJOIT Office of GIS

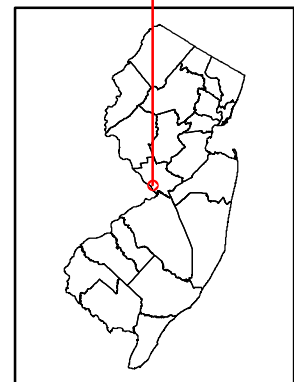


CLINTON HOUSE

Trenton

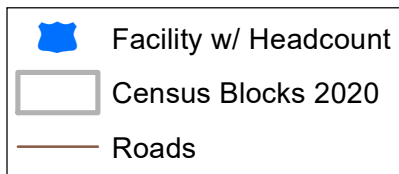
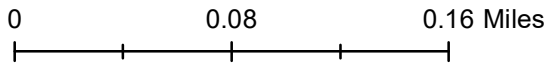
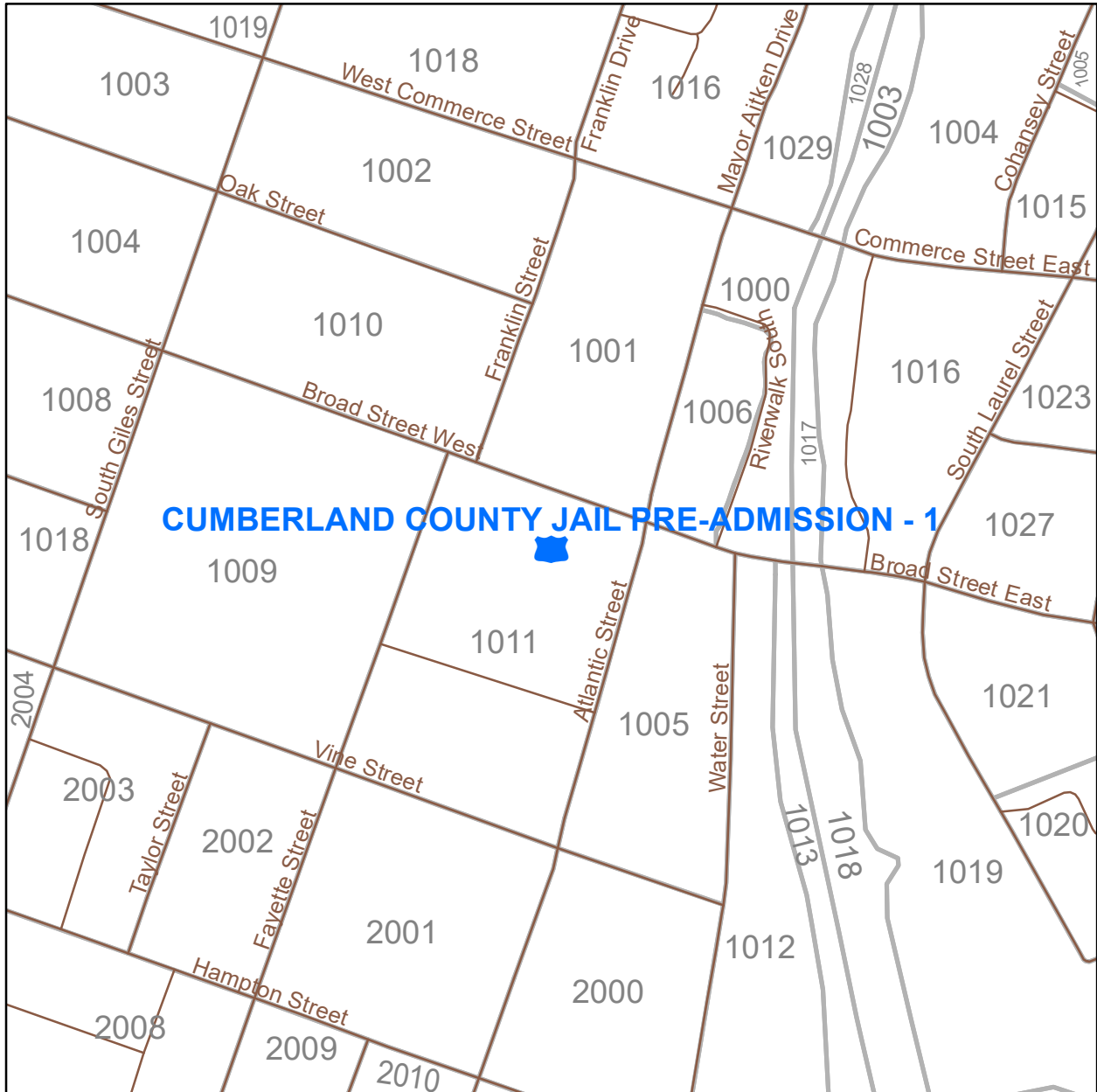


Data Sources:
US Census Bureau, NJDOC,
NJOIT Office of GIS
Cartography:
NJOIT Office of GIS

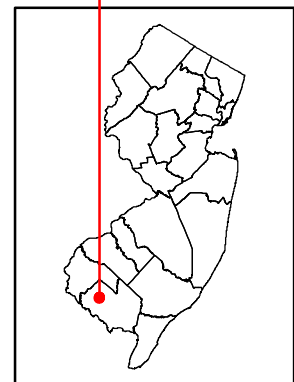


CUMBERLAND COUNTY JAIL PRE-ADMISSION

Bridgeton

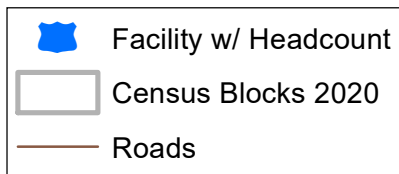
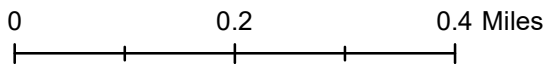
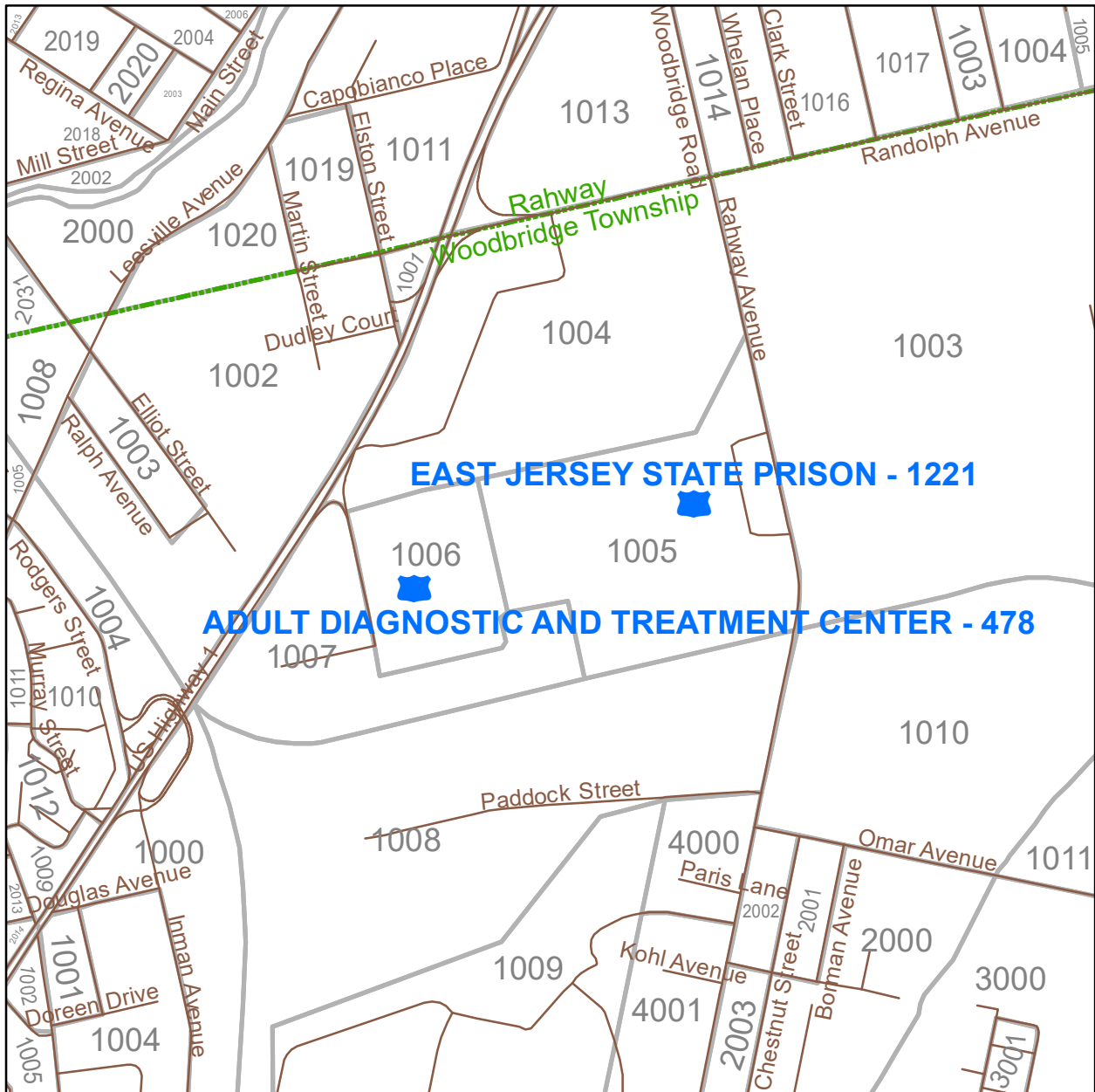


Data Sources:
US Census Bureau, NJDOC,
NJOIT Office of GIS
Cartography:
NJOIT Office of GIS

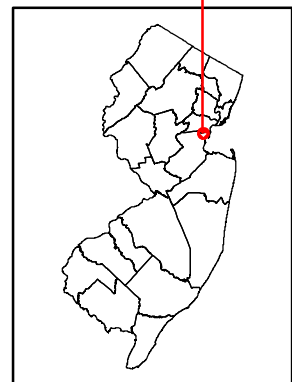


EAST JERSEY STATE PRISON and ADTC

Woodbridge Township

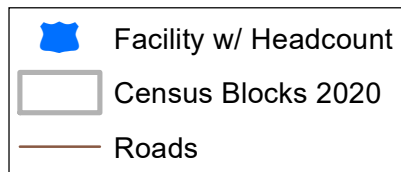
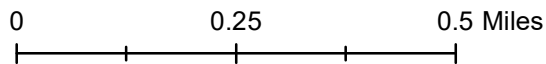
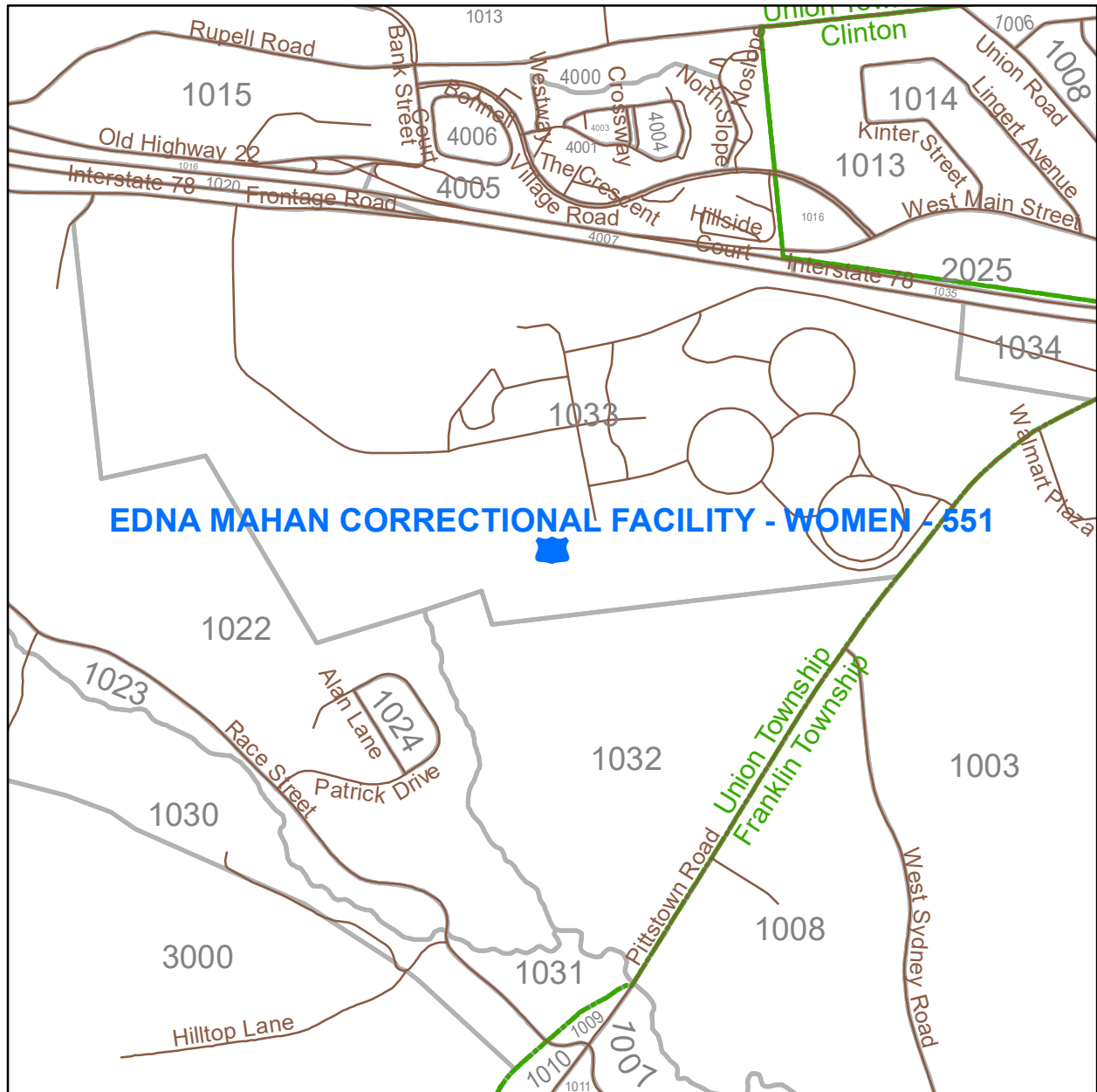


Data Sources:
US Census Bureau, NJDOC,
NJOIT Office of GIS
Cartography:
NJOIT Office of GIS

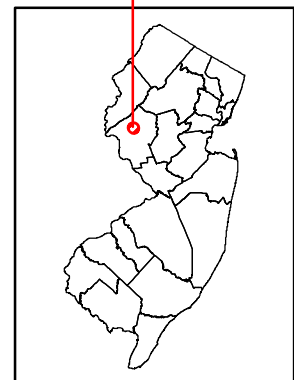


EDNA MAHAN CORRECTIONAL FACILITY - WOMEN

Union Township

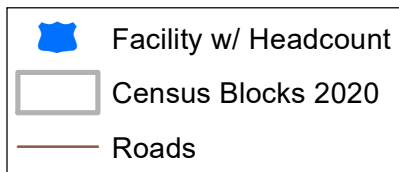
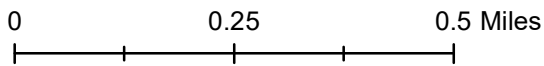
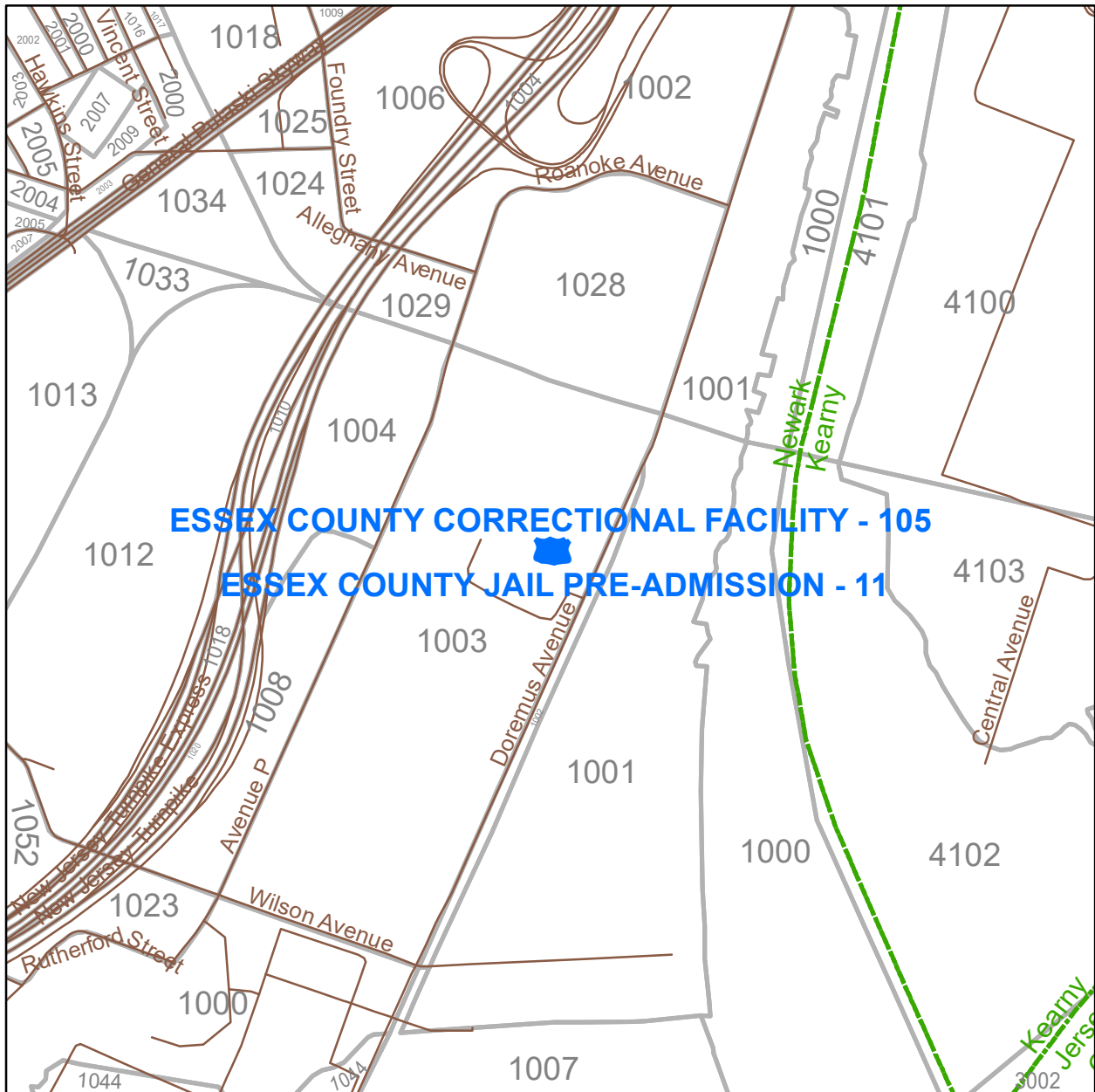


Data Sources:
US Census Bureau, NJDOC,
NJOIT Office of GIS
Cartography:
NJOIT Office of GIS

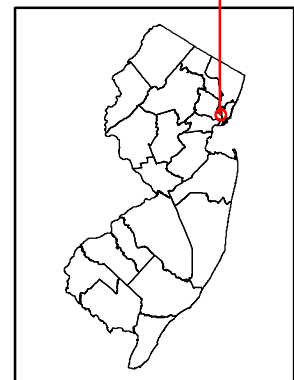


ESSEX COUNTY CORRECTIONAL FACILITY

Newark

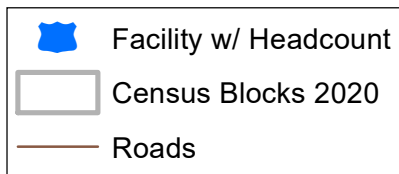
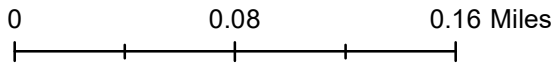
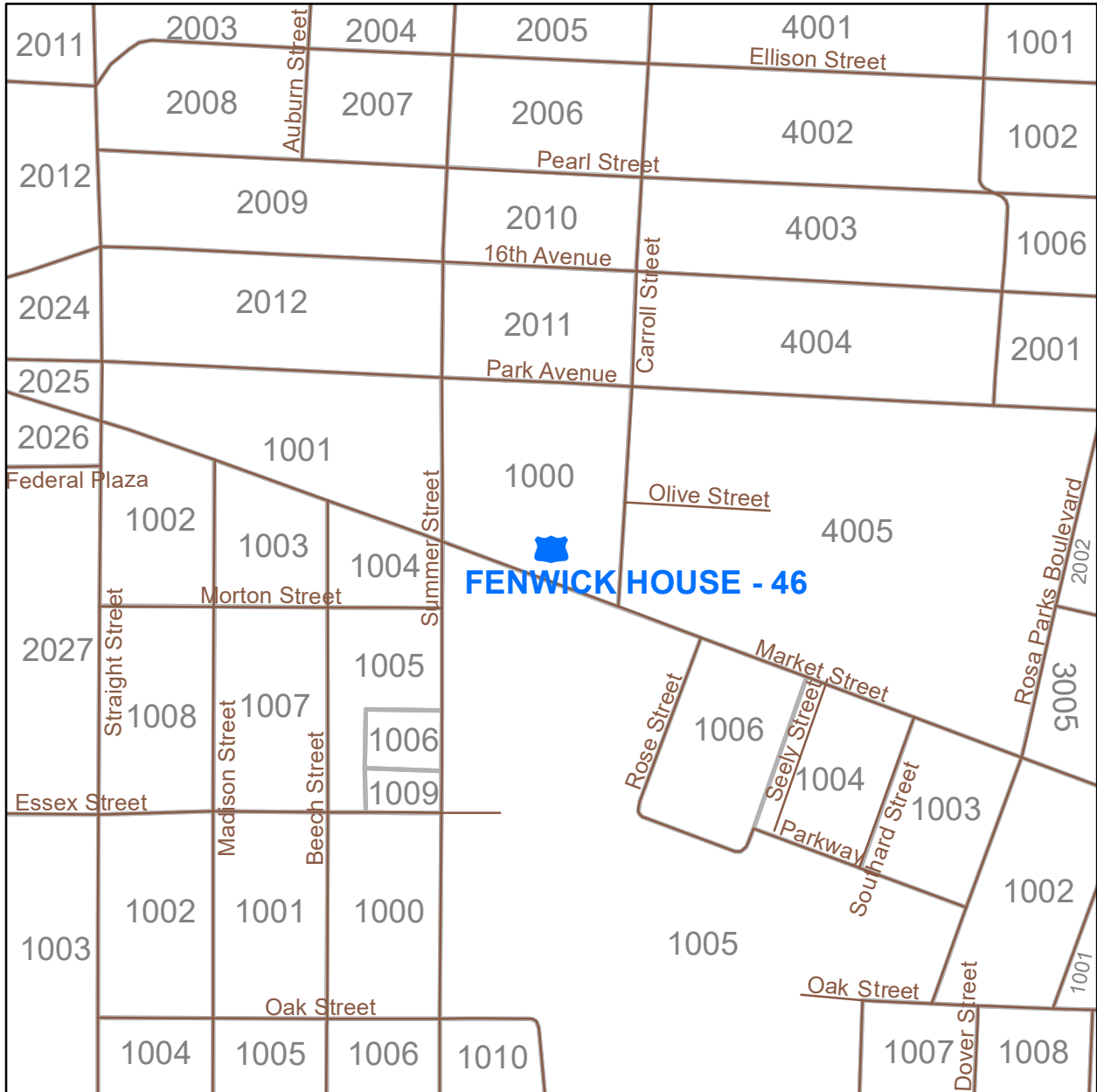


Data Sources:
US Census Bureau, NJDOC,
NJOIT Office of GIS
Cartography:
NJOIT Office of GIS

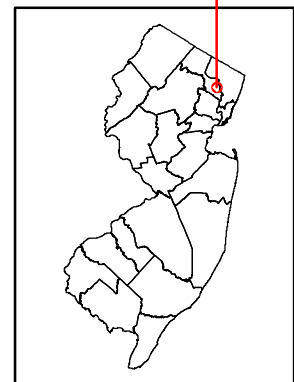


FENWICK HOUSE

Paterson

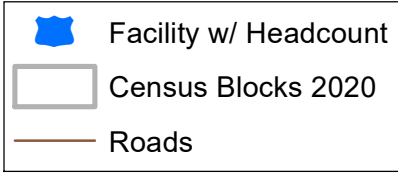
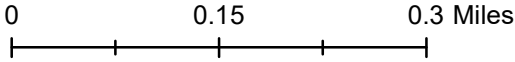
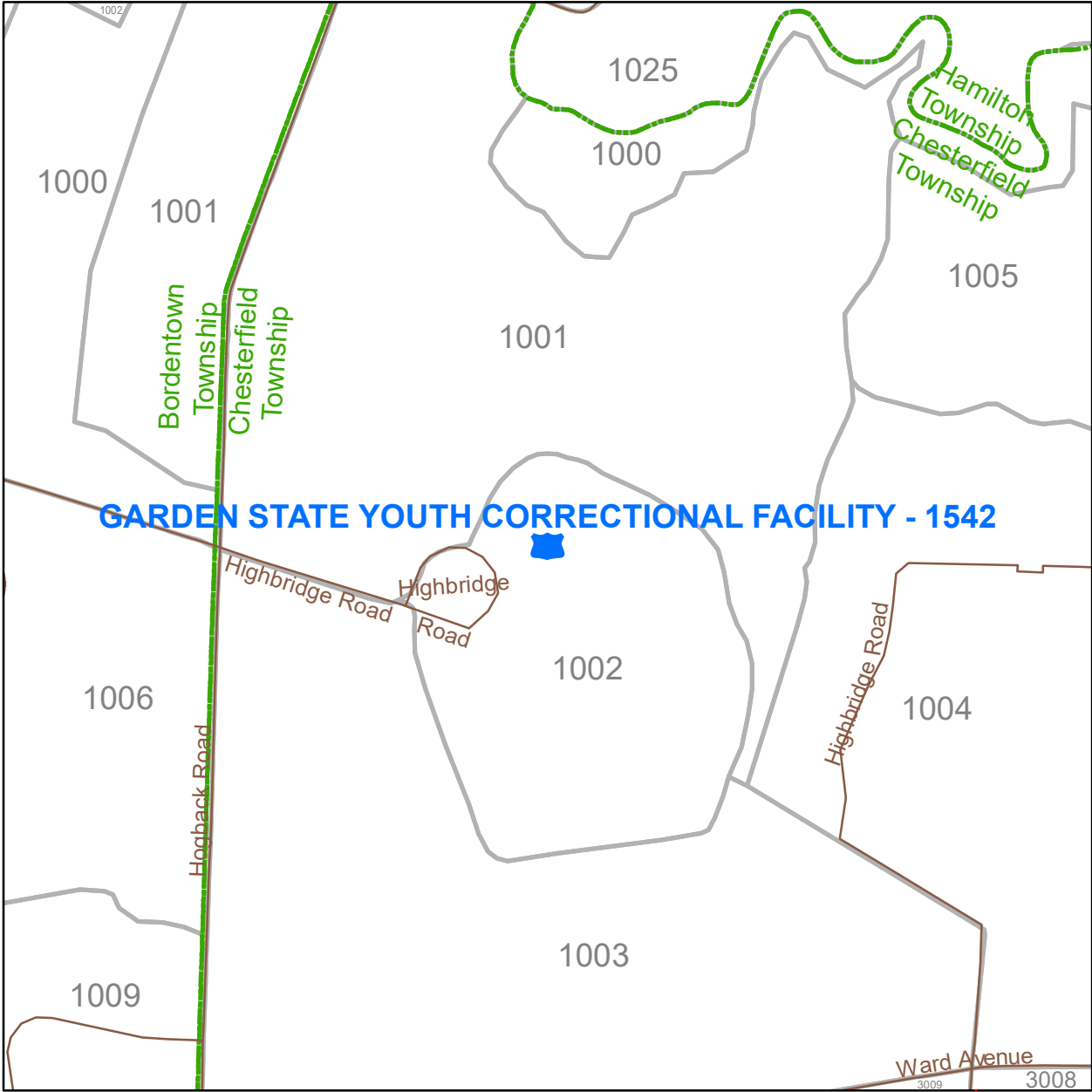


Data Sources:
 US Census Bureau, NJDOC,
 NJOIT Office of GIS
 Cartography:
 NJOIT Office of GIS

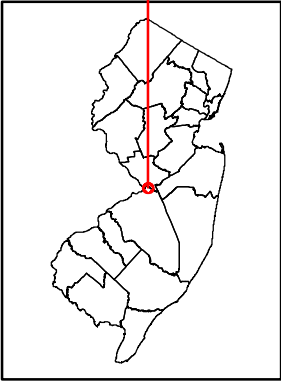


GARDEN STATE YOUTH CORRECTIONAL FACILITY

Chesterfield Township

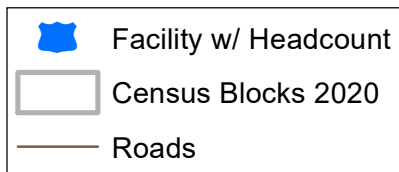
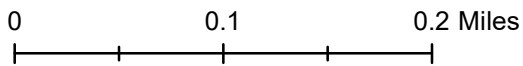
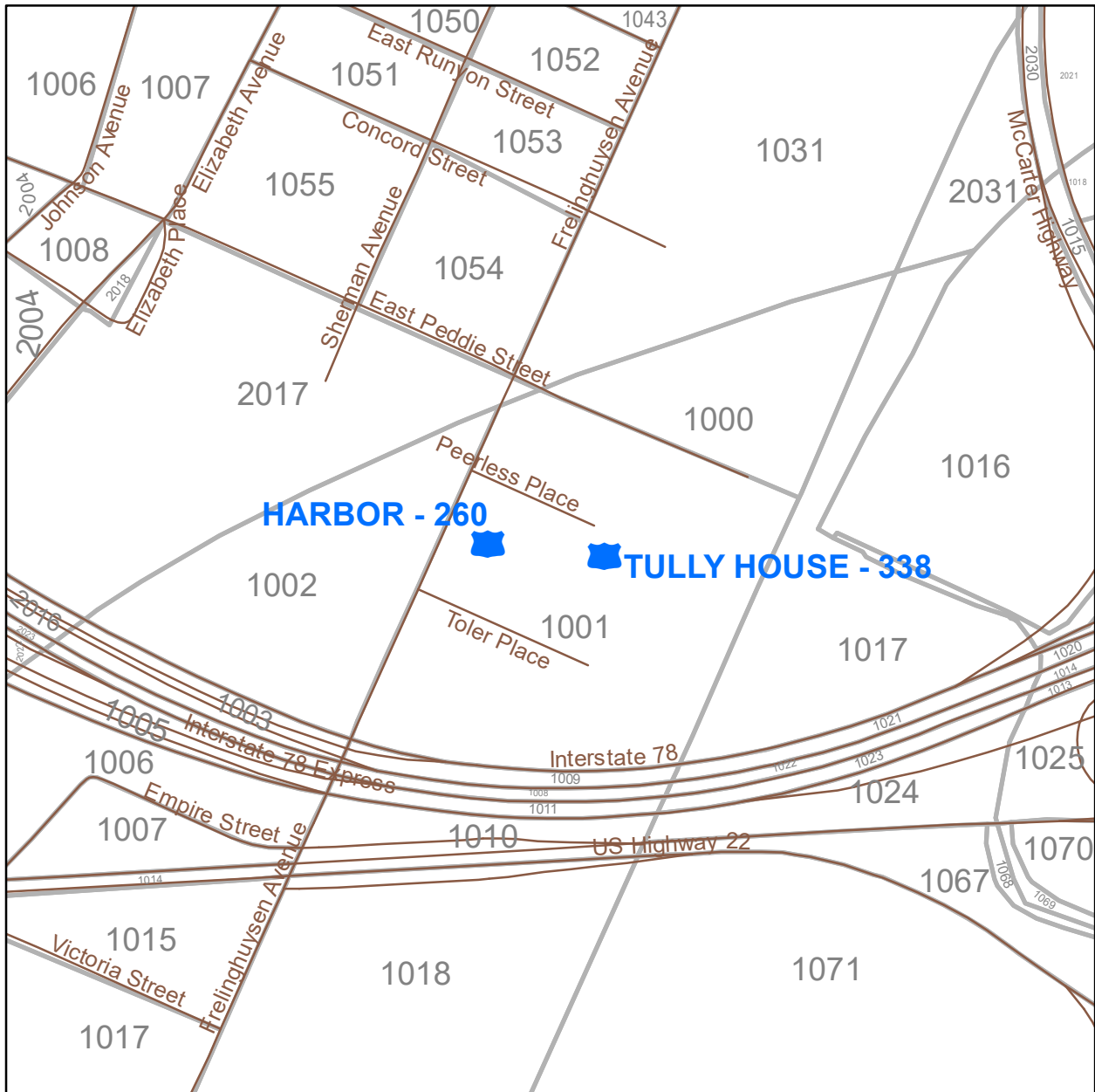


Data Sources:
US Census Bureau, NJDOC,
NJOIT Office of GIS
Cartography:
NJOIT Office of GIS

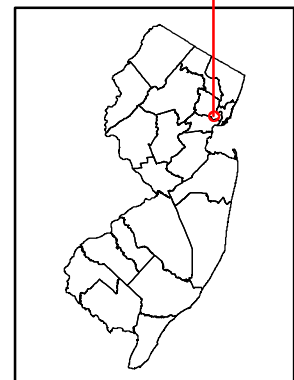


HARBOR and TULLY HOUSE

Newark

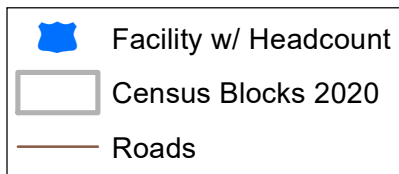
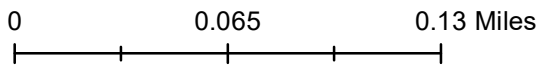
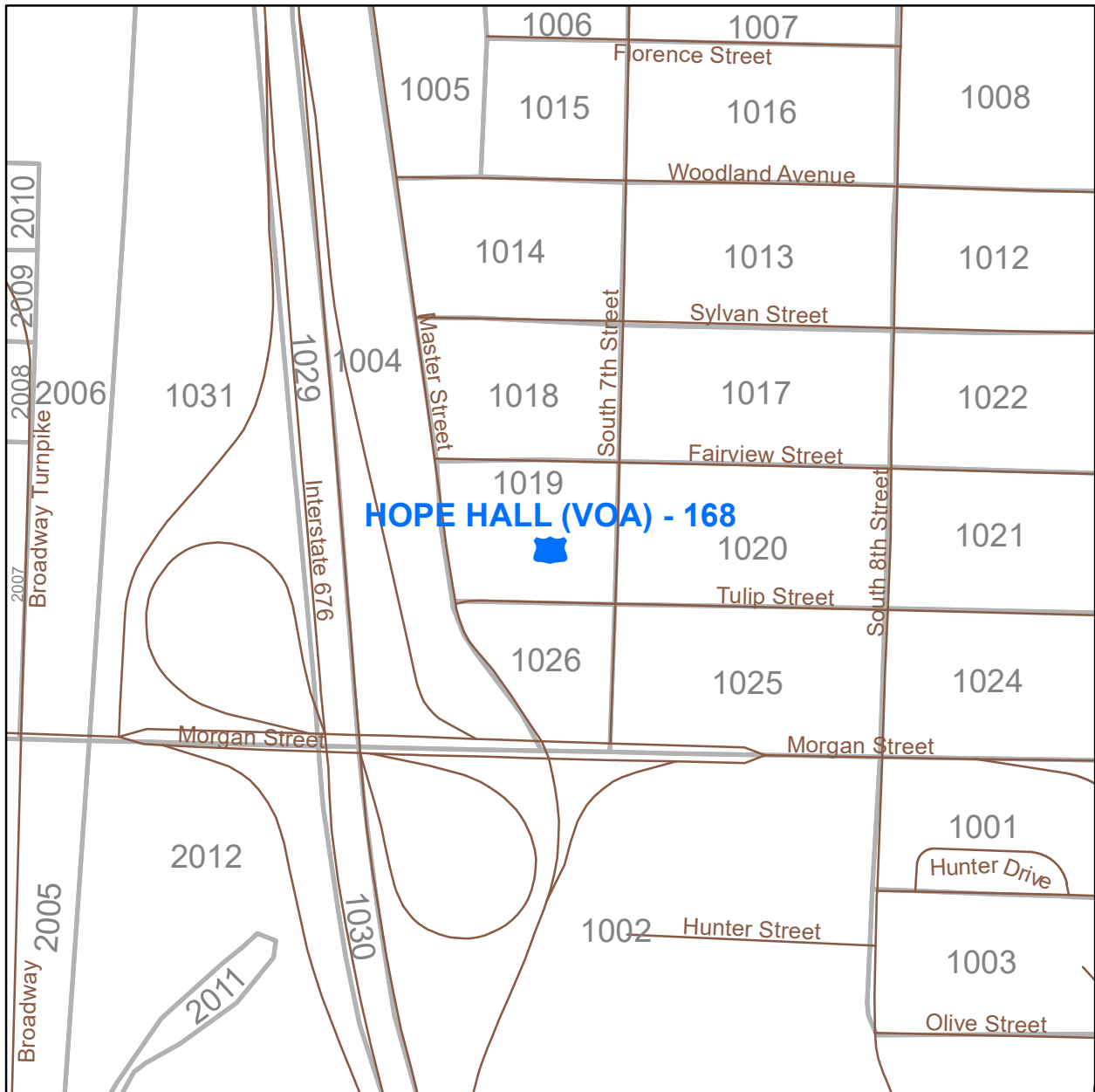


Data Sources:
US Census Bureau, NJDOC,
NJOIT Office of GIS
Cartography:
NJOIT Office of GIS

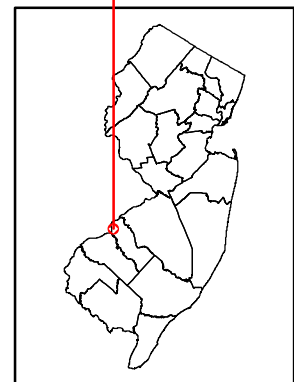


HOPE HALL (VOA)

Camden

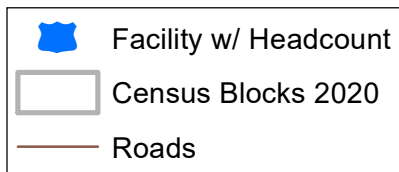
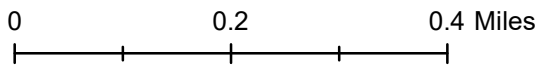
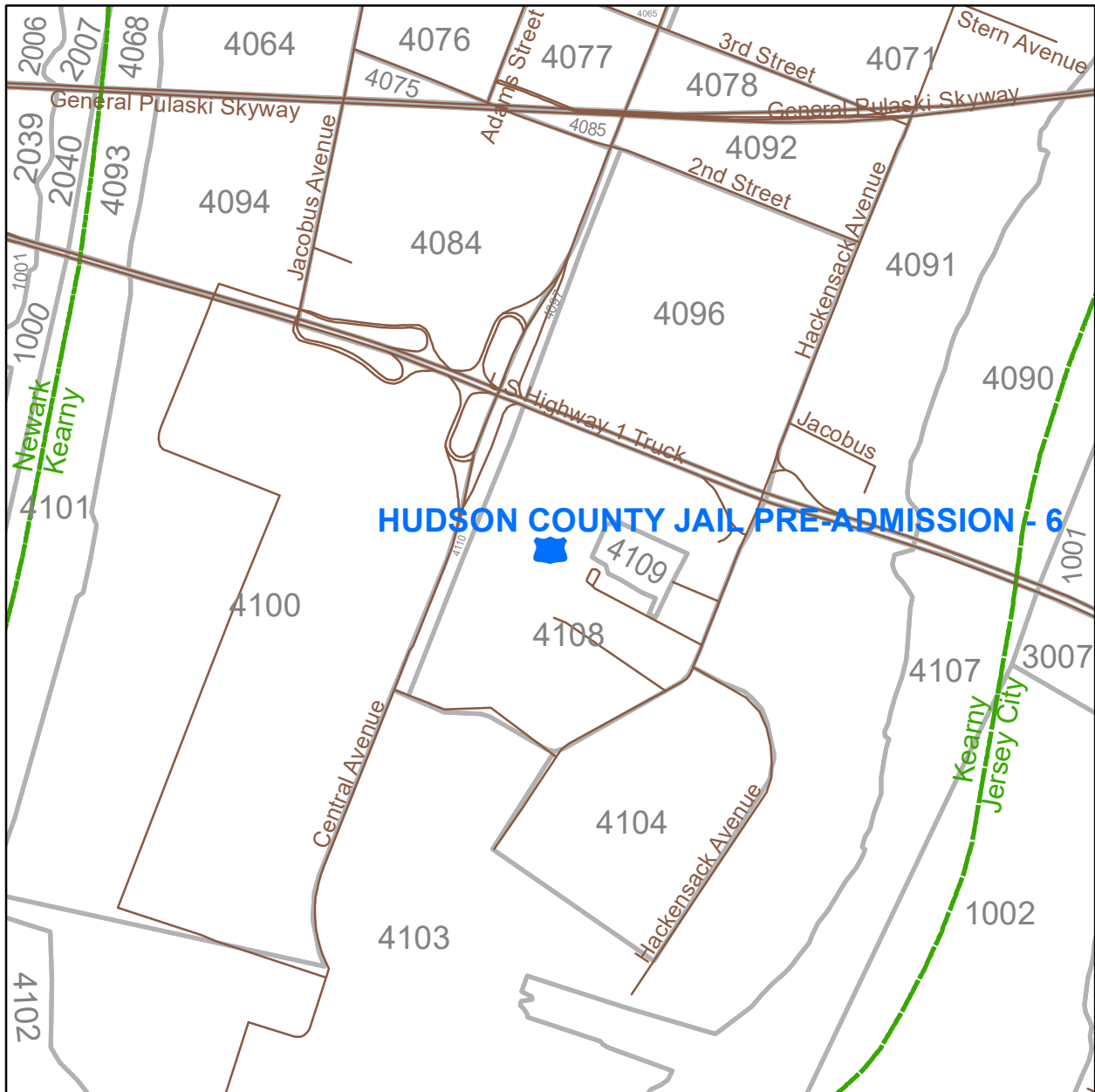


Data Sources:
US Census Bureau, NJDOC,
NJOIT Office of GIS
Cartography:
NJOIT Office of GIS

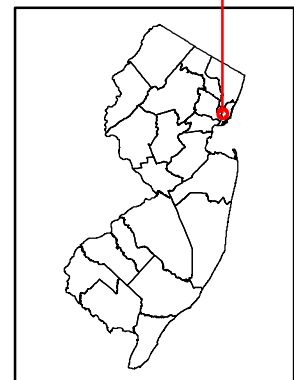


HUDSON COUNTY JAIL PRE-ADMISSION

Kearny

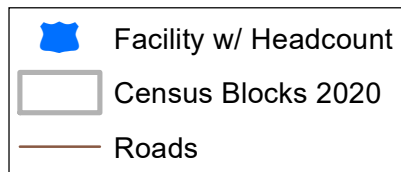
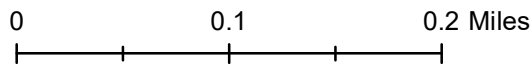
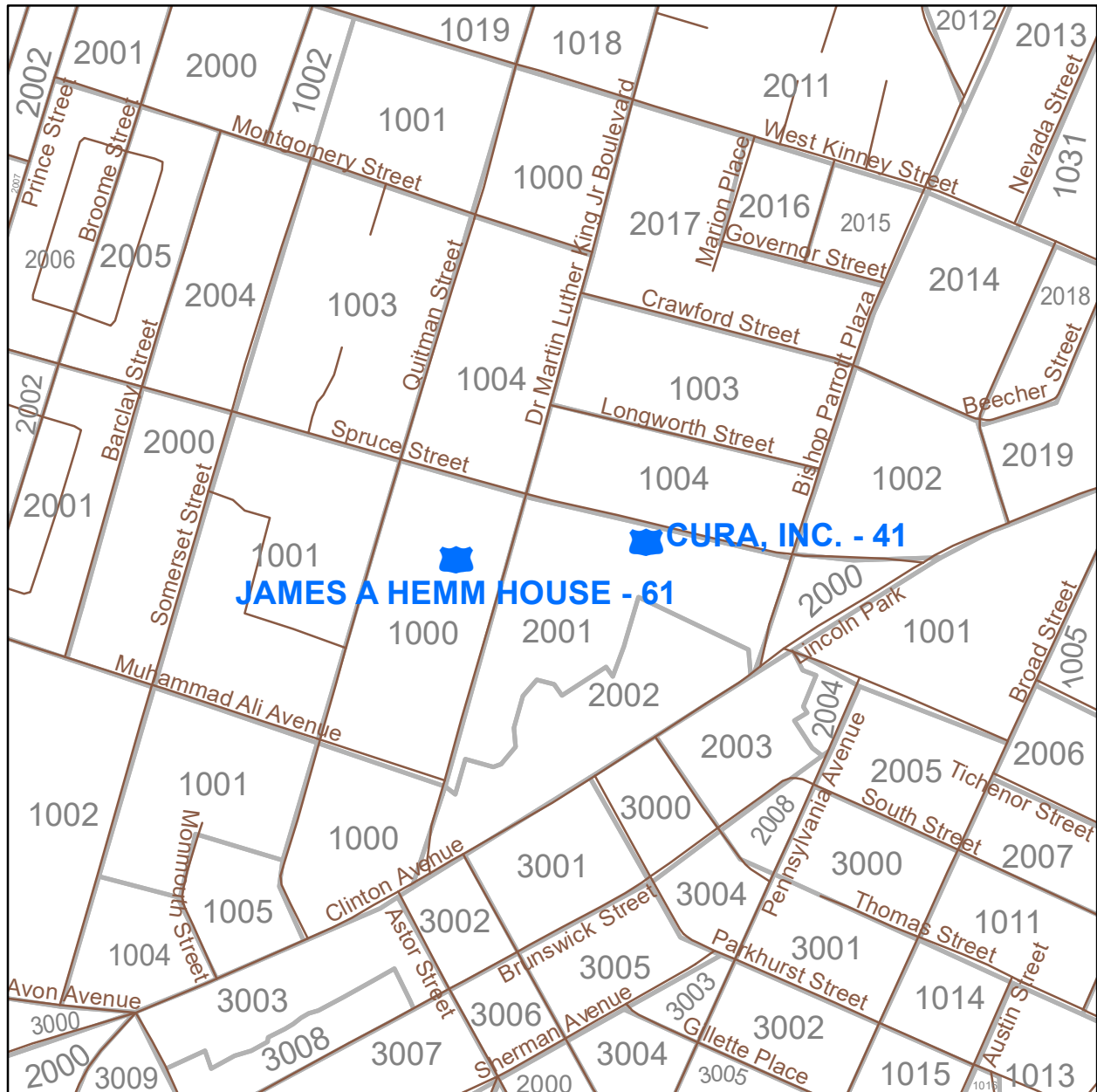


Data Sources:
US Census Bureau, NJDOC,
NJOIT Office of GIS
Cartography:
NJOIT Office of GIS

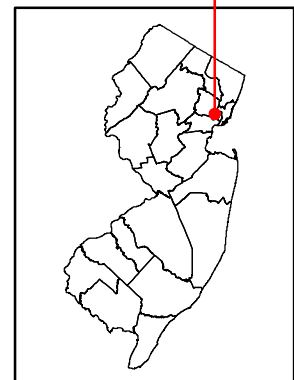


JAMES A HEMM HOUSE and CURA, INC.

Newark

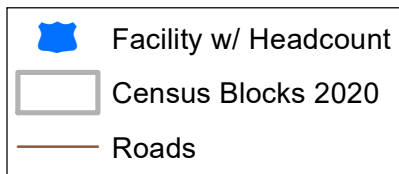
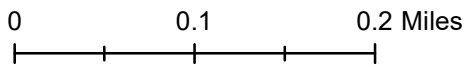
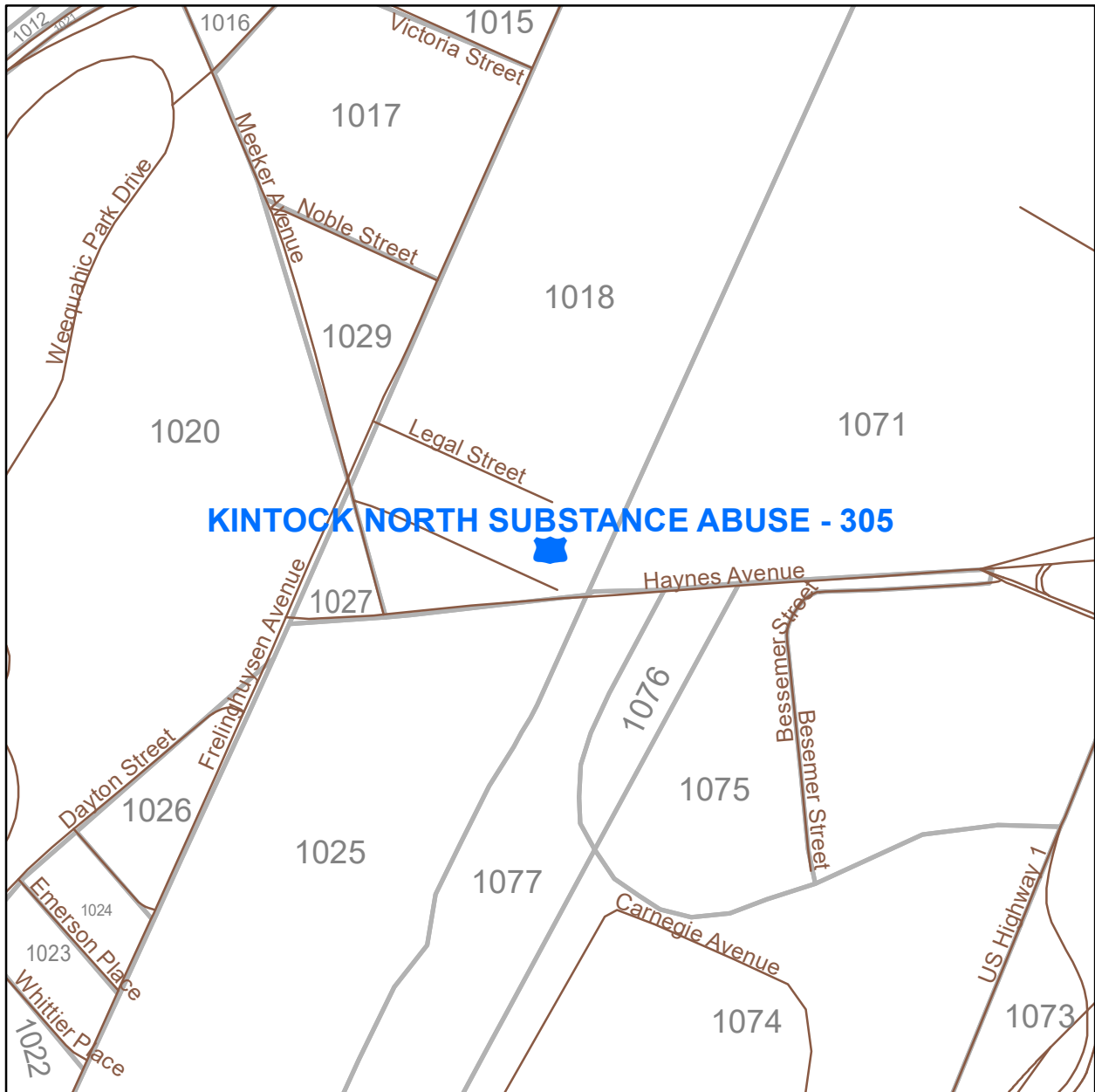


Data Sources:
US Census Bureau, NJDOC,
NJOIT Office of GIS
Cartography:
NJOIT Office of GIS

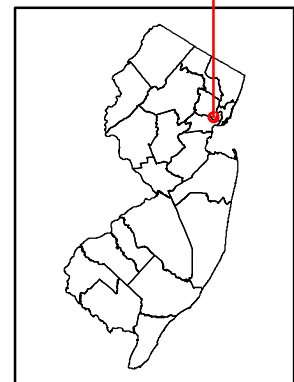


KINTOCK NORTH SUBSTANCE ABUSE

Newark

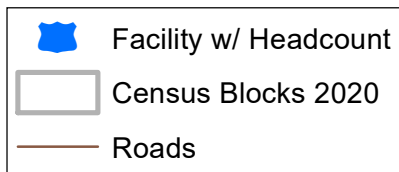
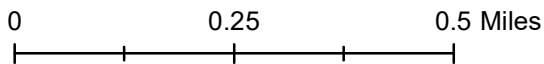
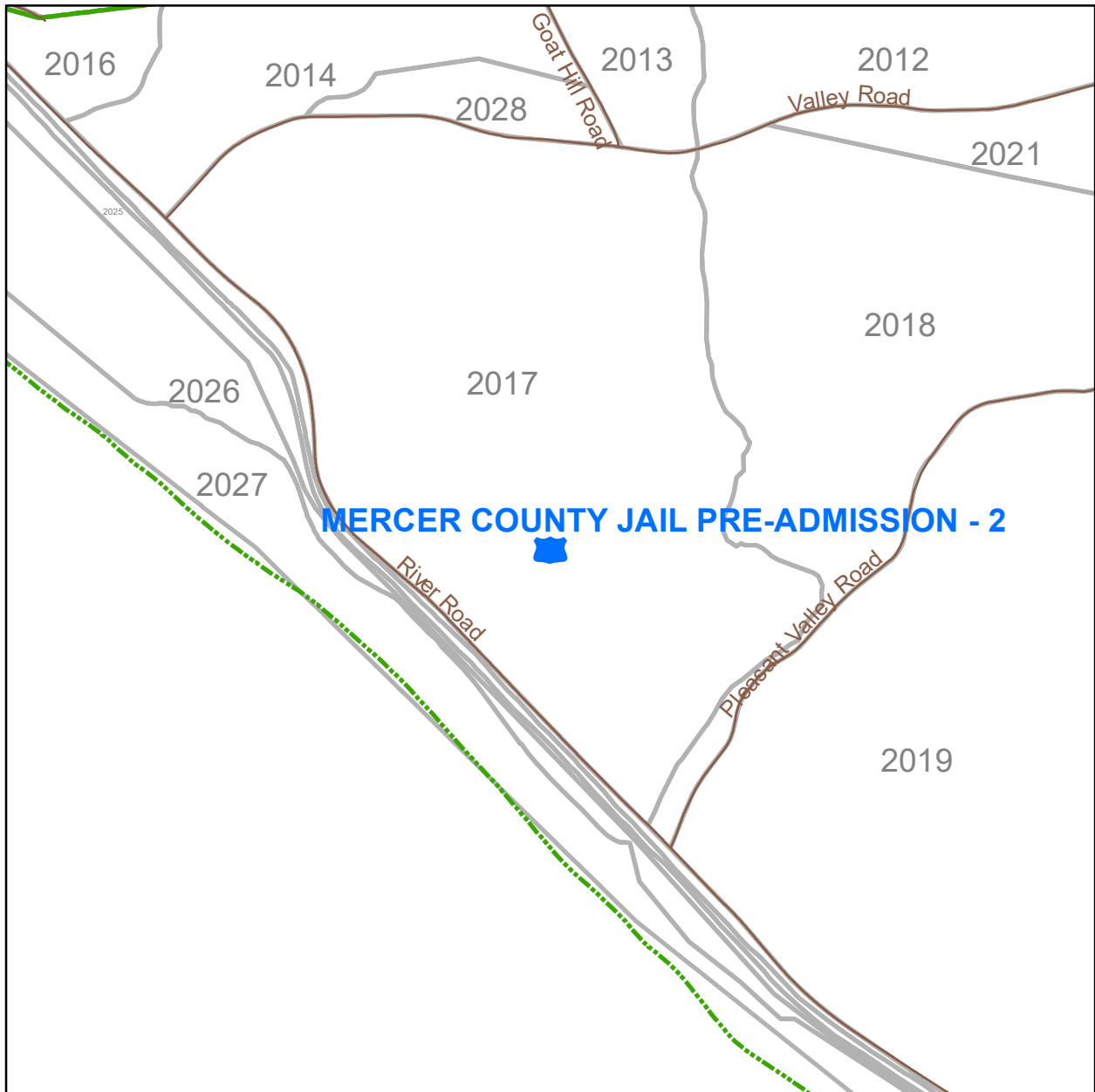


Data Sources:
US Census Bureau, NJDOC,
NJOIT Office of GIS
Cartography:
NJOIT Office of GIS

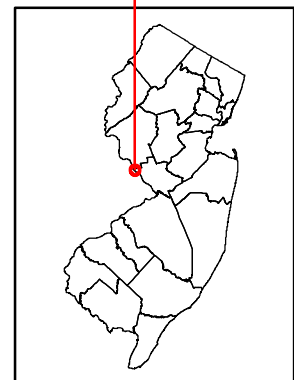


MERCER COUNTY JAIL PRE-ADMISSION

Hopewell Township

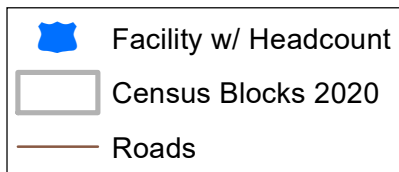

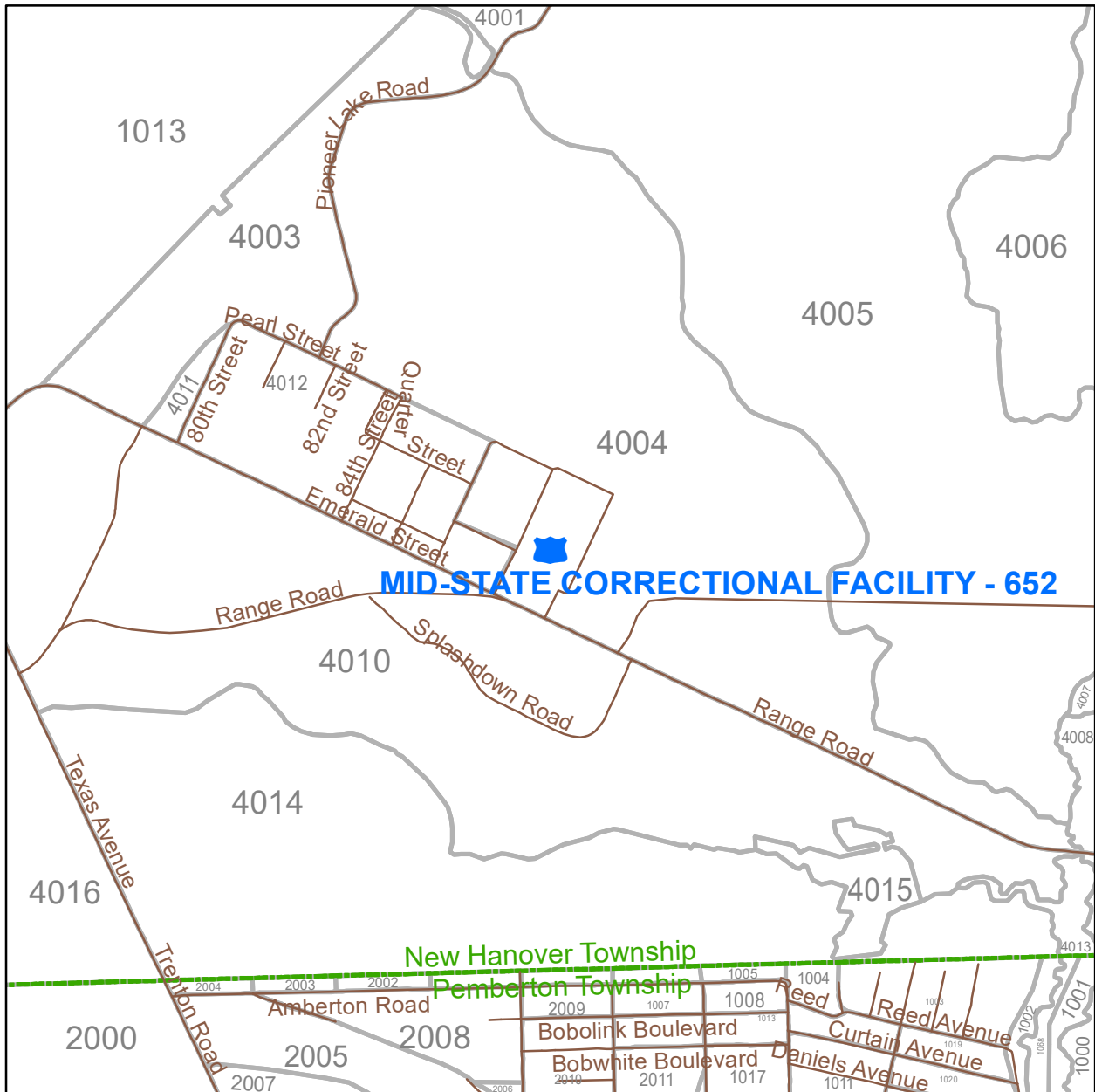


Data Sources:
US Census Bureau, NJDOC,
NJOIT Office of GIS
Cartography:
NJOIT Office of GIS

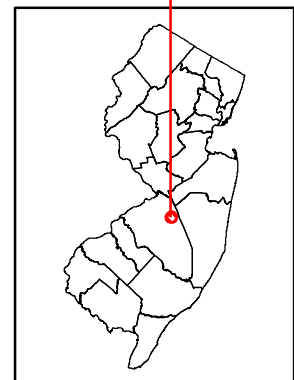


MID-STATE CORRECTIONAL FACILITY

New Hanover Township

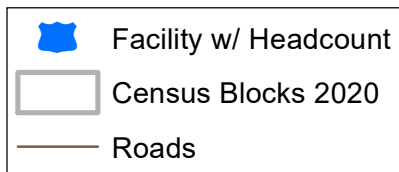
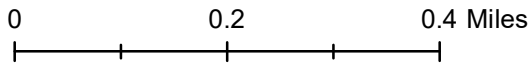
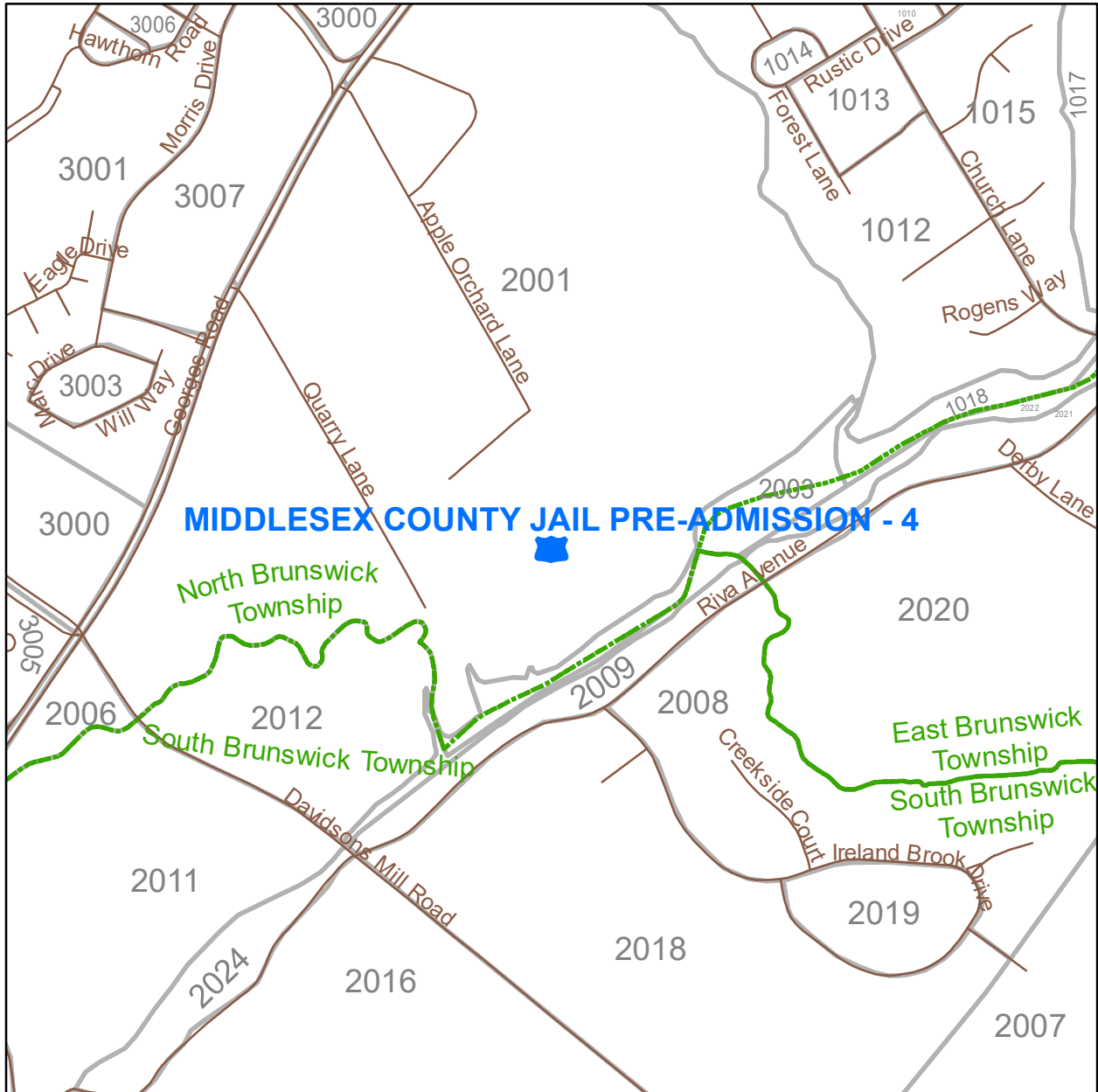


Data Sources:
US Census Bureau, NJDOC,
NJOIT Office of GIS
Cartography:
NJOIT Office of GIS

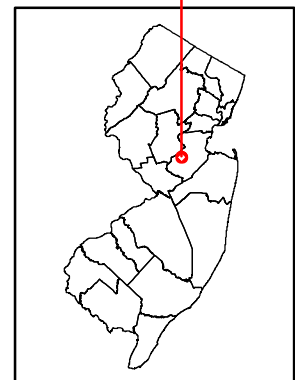


MIDDLESEX COUNTY JAIL PRE-ADMISSION

North Brunswick Township

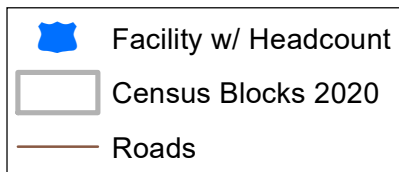
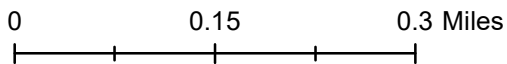
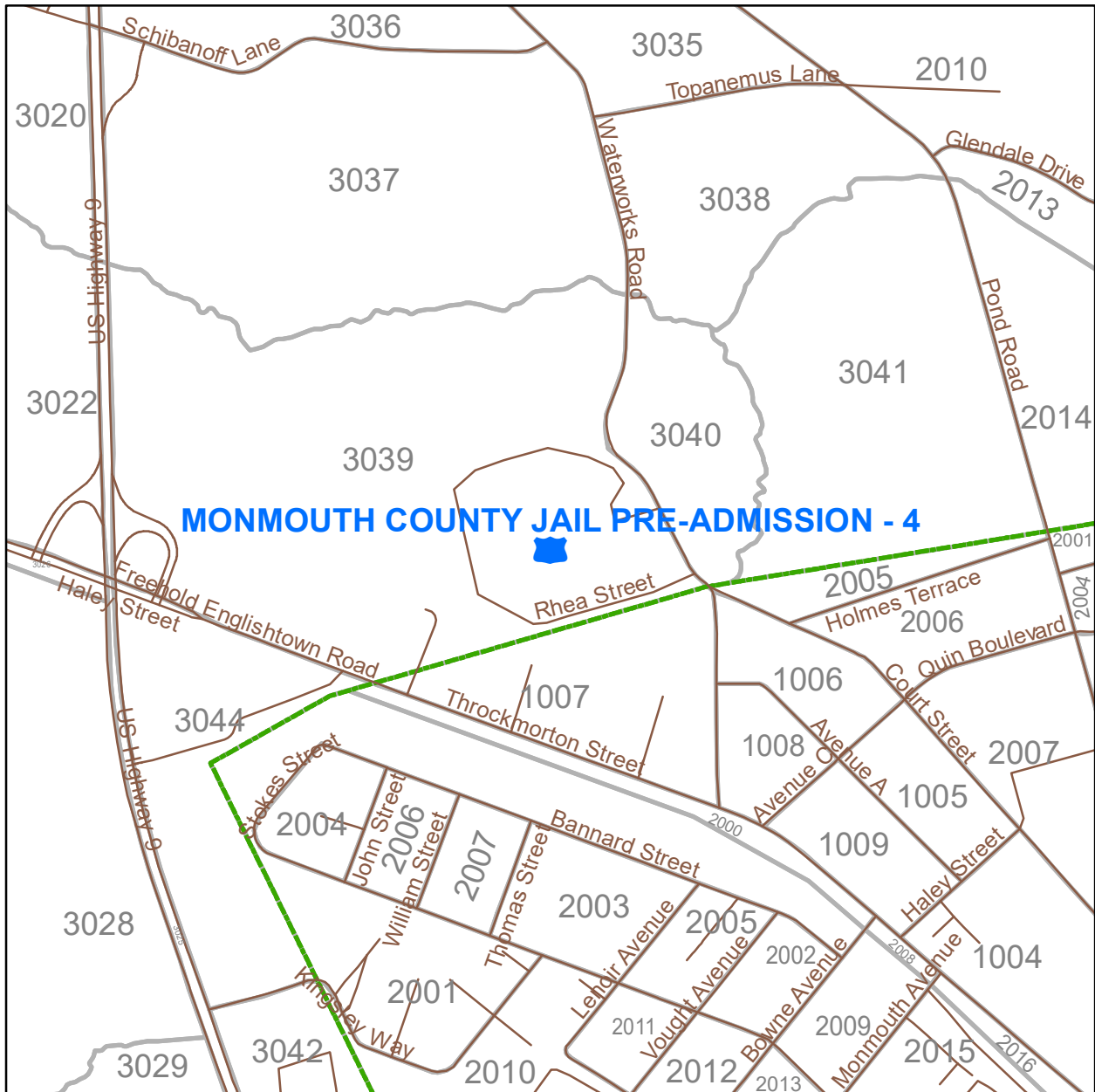


Data Sources:
US Census Bureau, NJDOC,
NJOIT Office of GIS
Cartography:
NJOIT Office of GIS

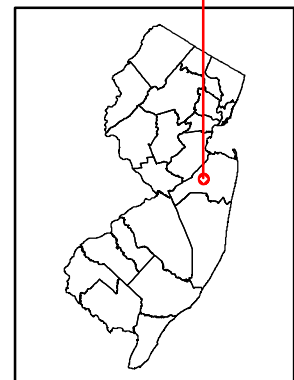


MONMOUTH COUNTY JAIL PRE-ADMISSION

Freehold Township

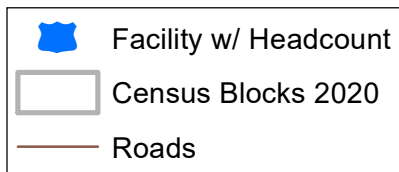
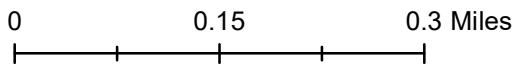
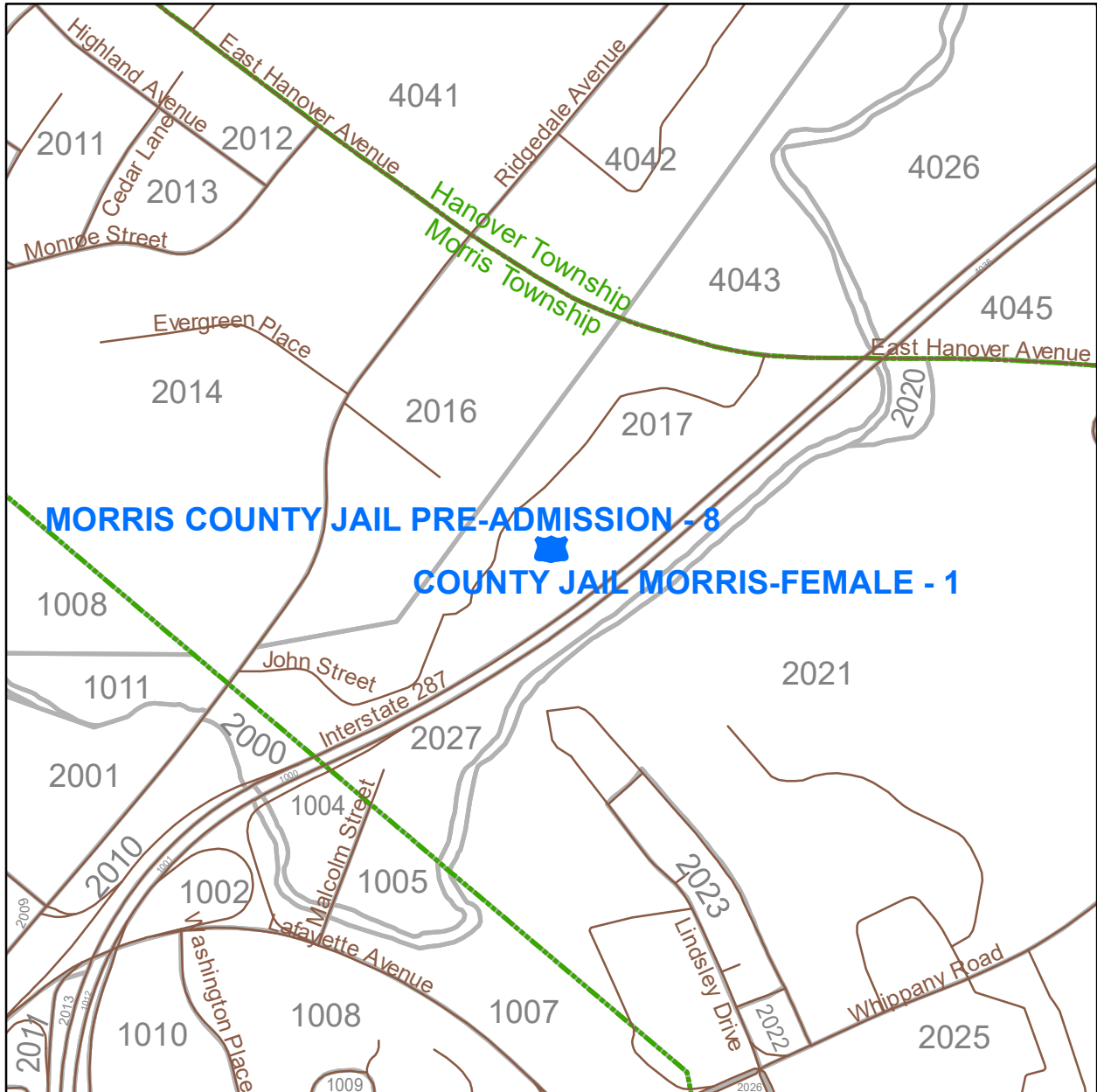


Data Sources:
US Census Bureau, NJDOC,
NJOIT Office of GIS
Cartography:
NJOIT Office of GIS

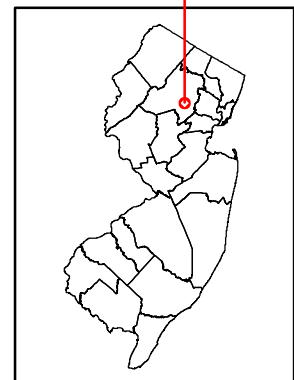


MORRIS COUNTY JAIL PRE-ADMISSION

Morris Township

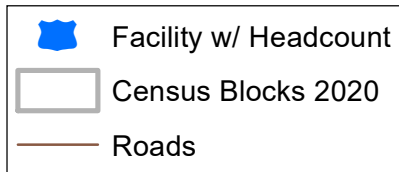
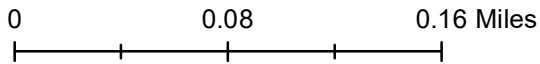
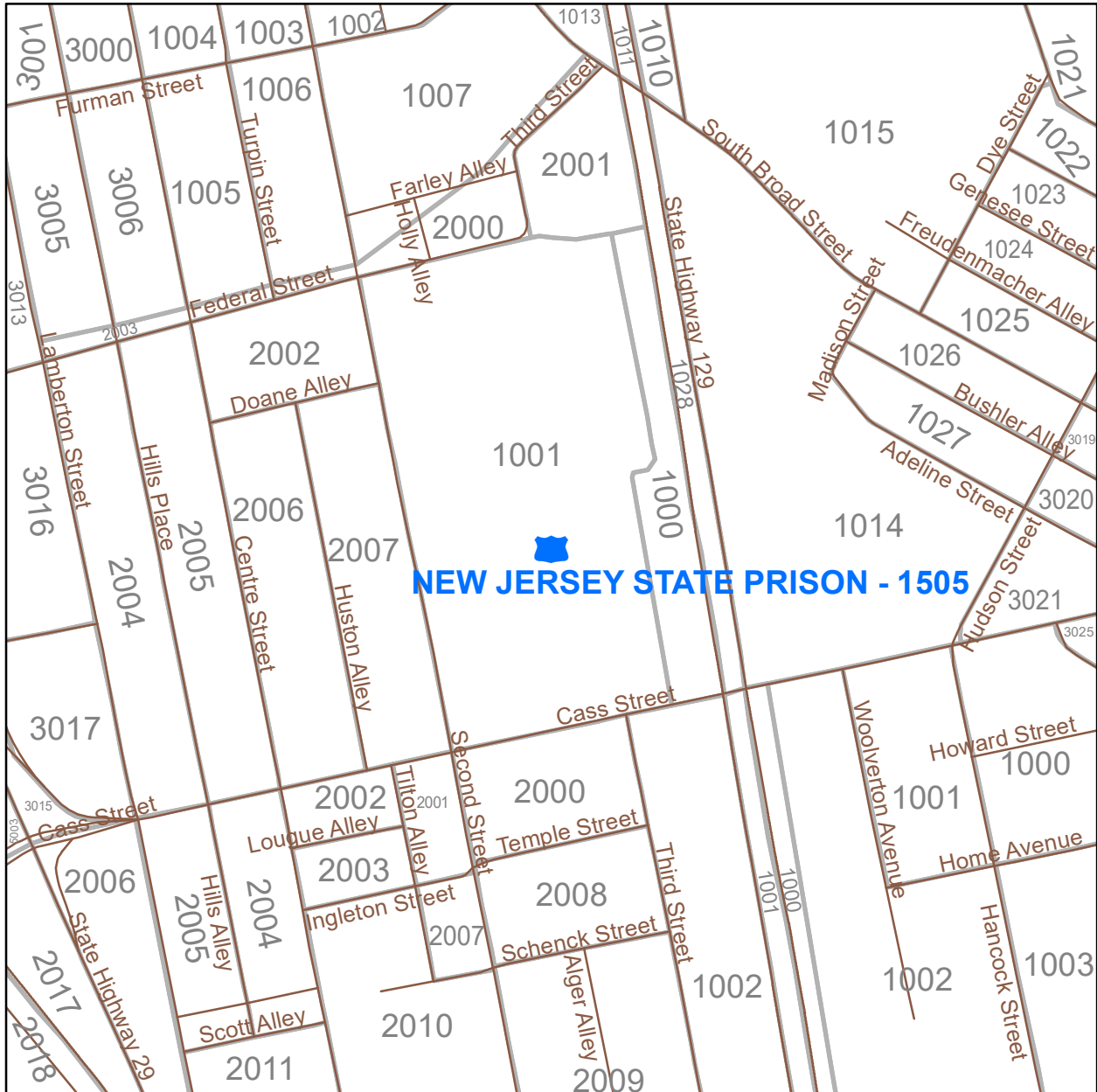


Data Sources:
US Census Bureau, NJDOC,
NJOIT Office of GIS
Cartography:
NJOIT Office of GIS

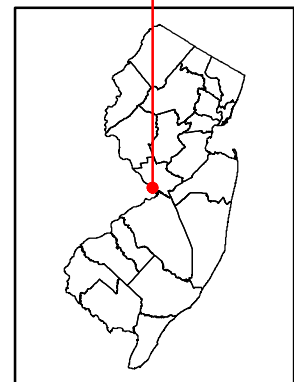


NEW JERSEY STATE PRISON

Trenton

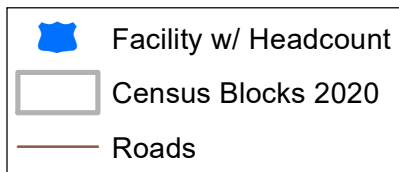
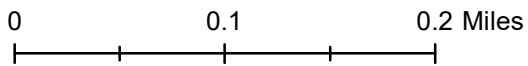
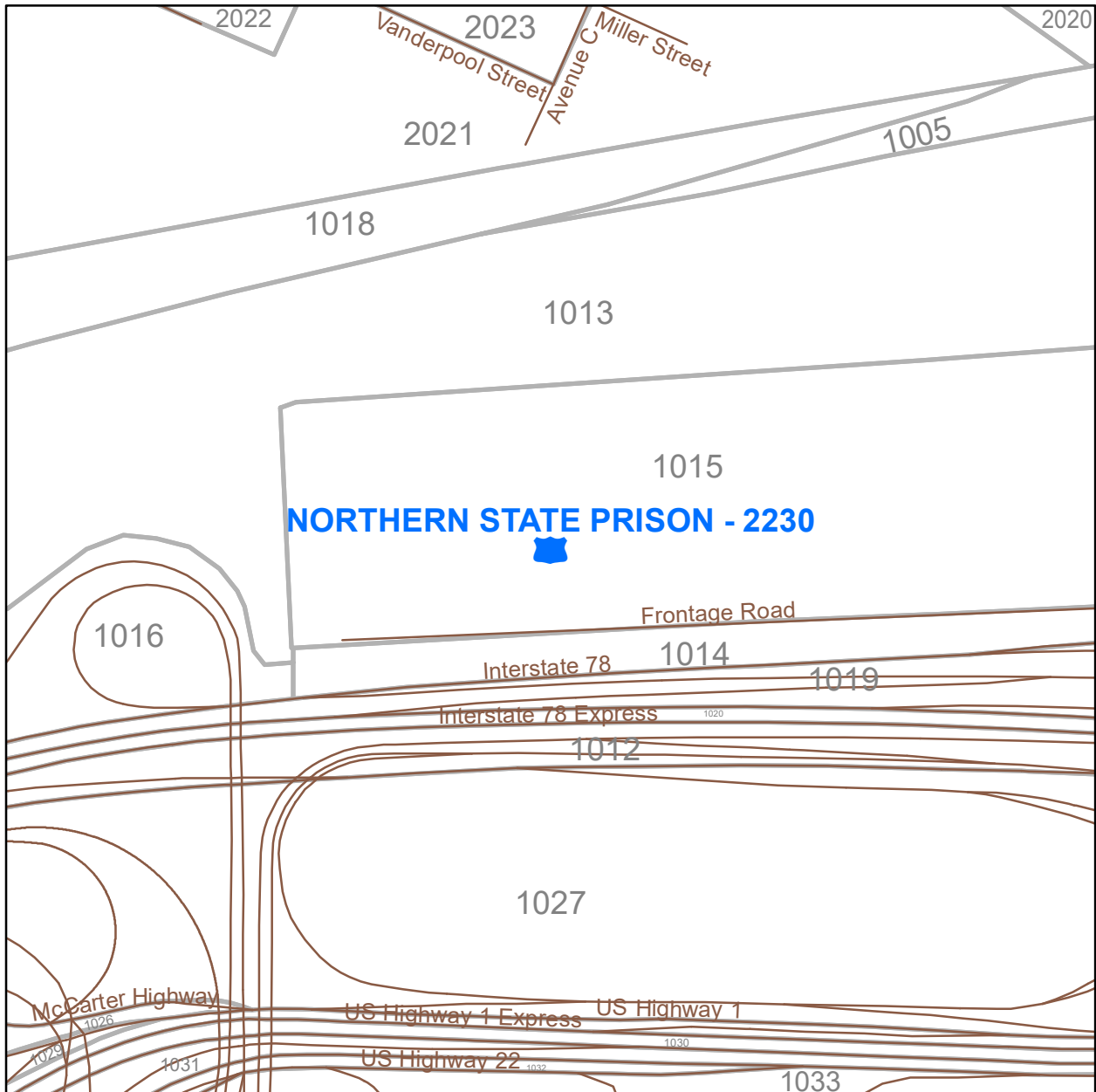


Data Sources:
US Census Bureau, NJDOC,
NJOIT Office of GIS
Cartography:
NJOIT Office of GIS

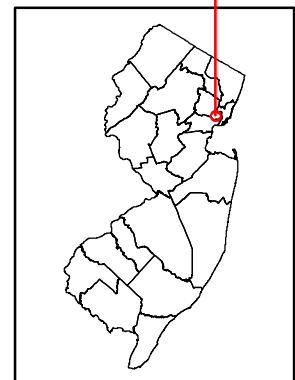


NORTHERN STATE PRISON

Newark

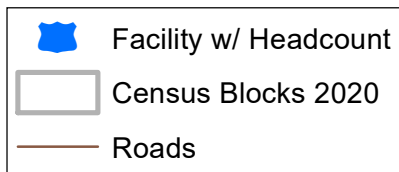
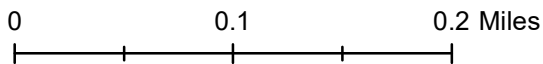
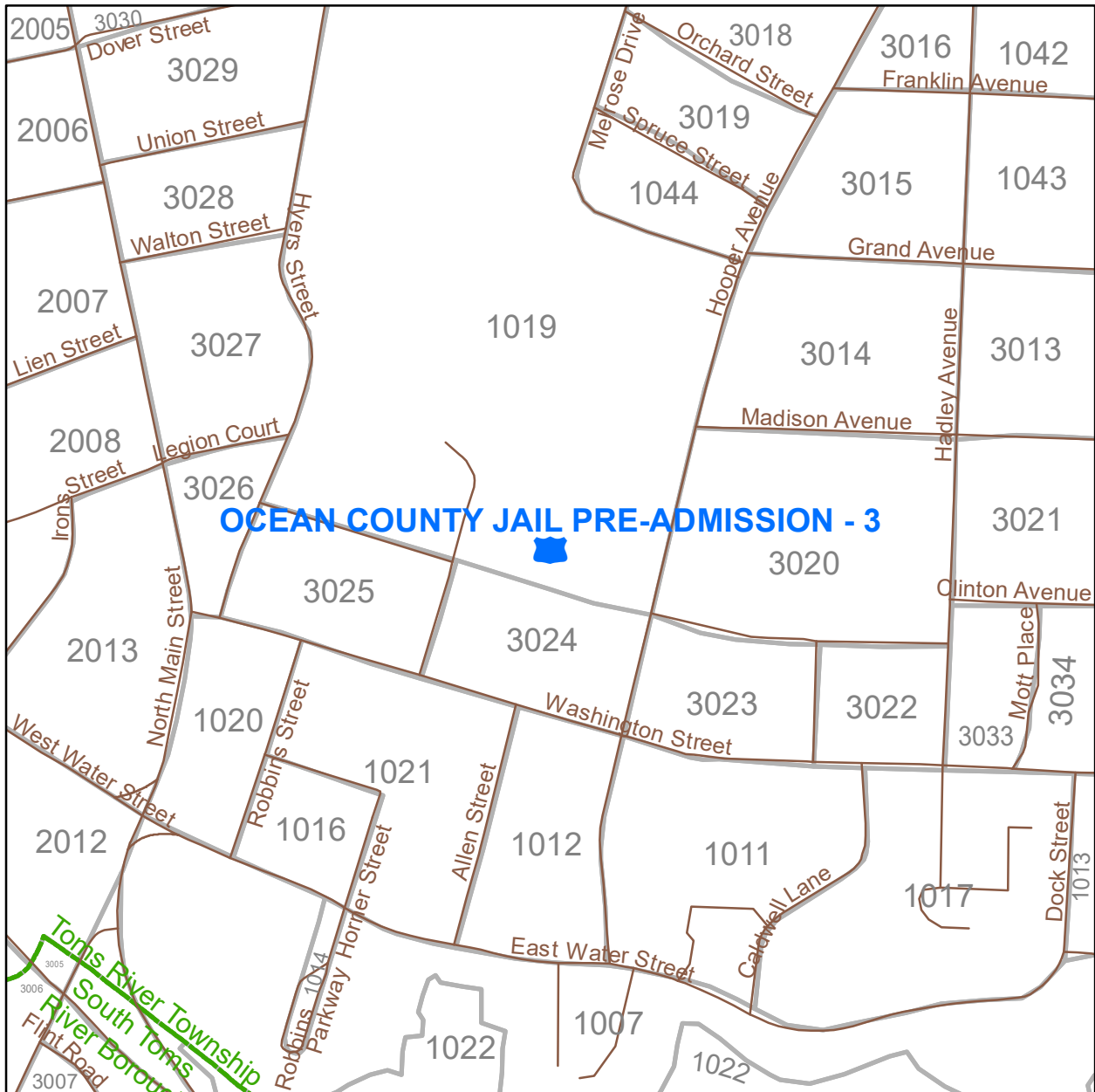


Data Sources:
US Census Bureau, NJDOC,
NJOIT Office of GIS
Cartography:
NJOIT Office of GIS

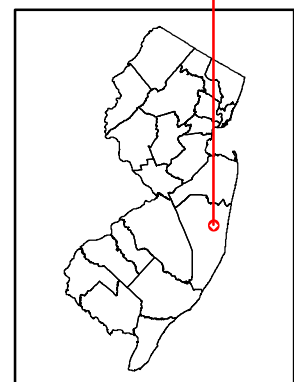


OCEAN COUNTY JAIL PRE-ADMISSION

Toms River Township

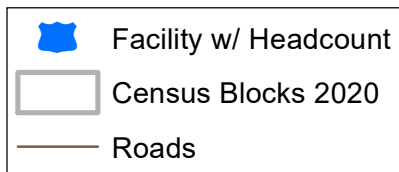
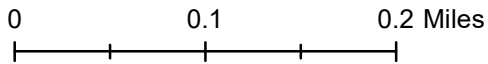
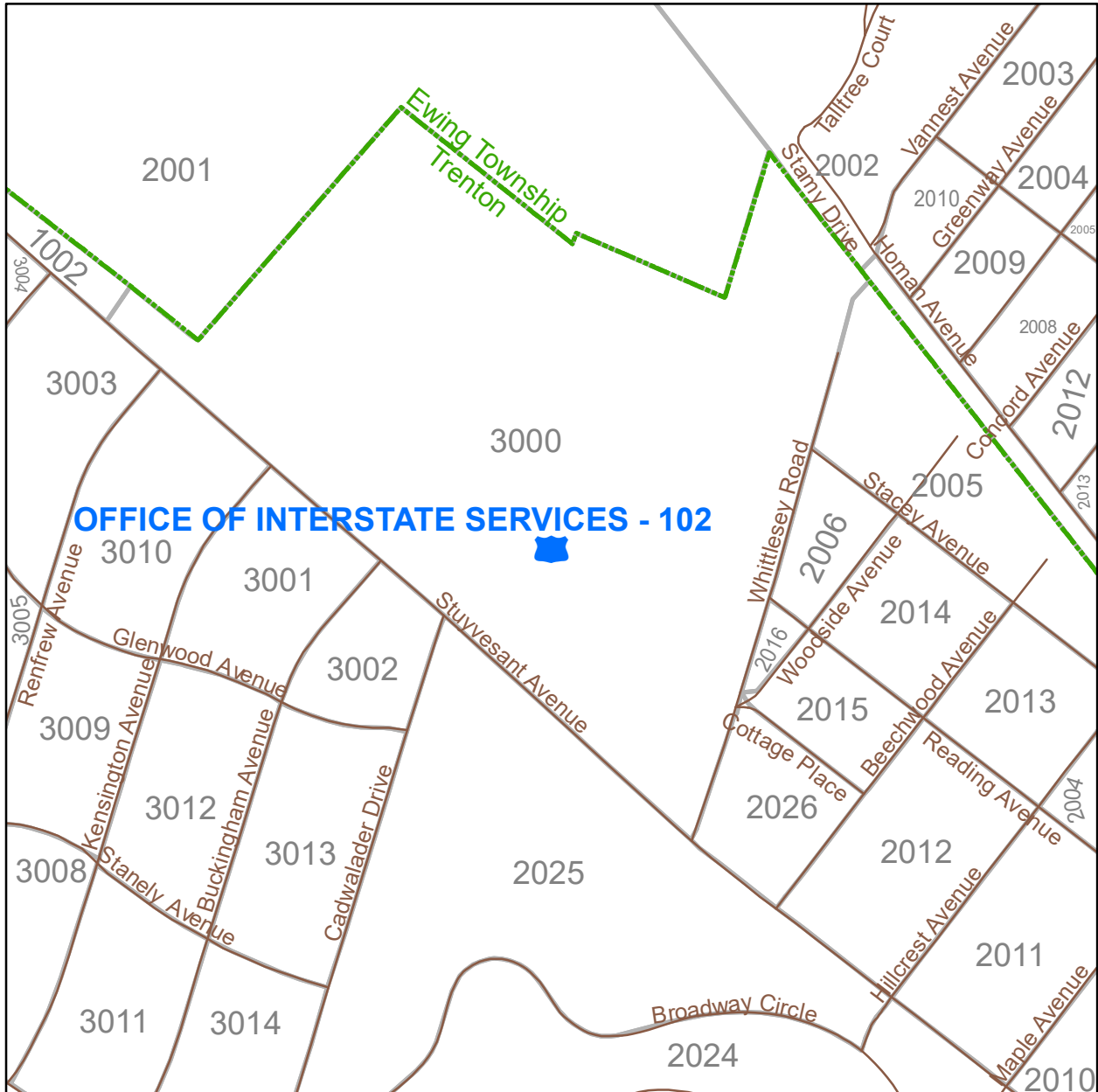


Data Sources:
US Census Bureau, NJDOC,
NJOIT Office of GIS
Cartography:
NJOIT Office of GIS

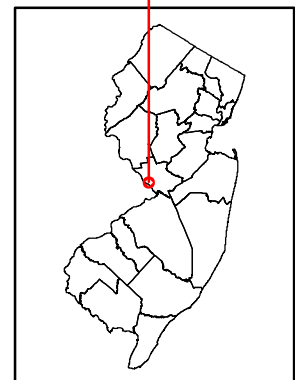


OFFICE OF INTERSTATE SERVICES

Trenton

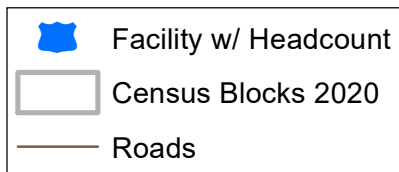
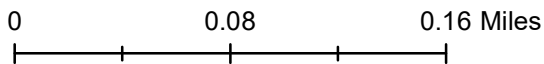
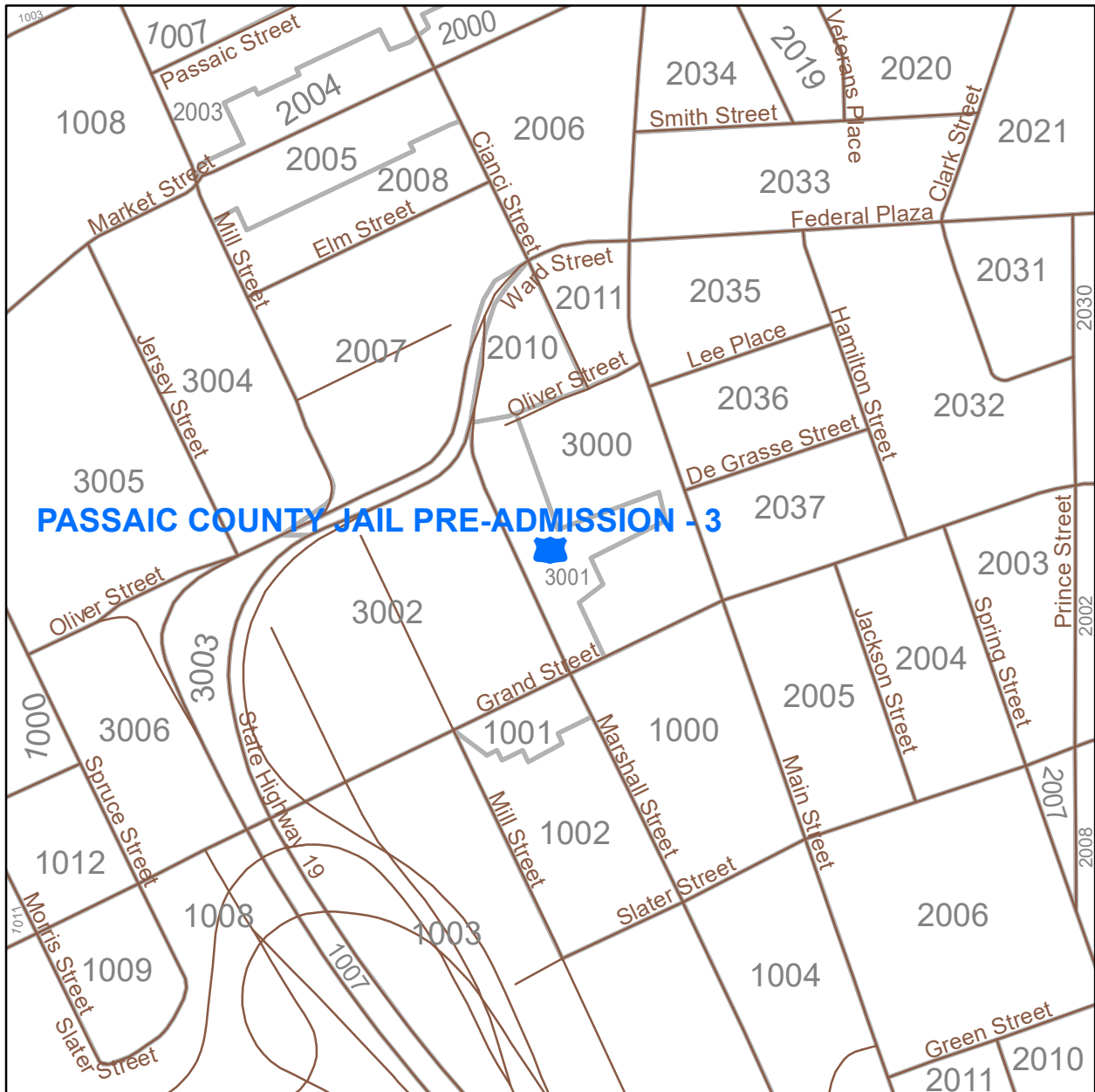


Data Sources:
US Census Bureau, NJDOC,
NJOIT Office of GIS
Cartography:
NJOIT Office of GIS

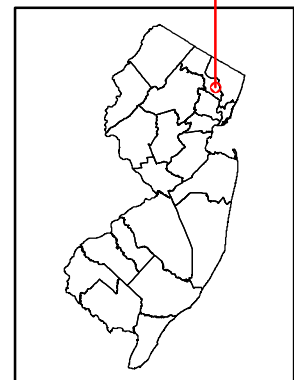


PASSAIC COUNTY JAIL PRE-ADMISSION

Paterson

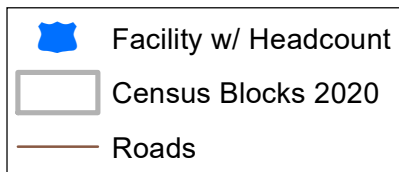
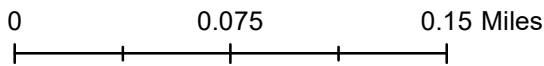
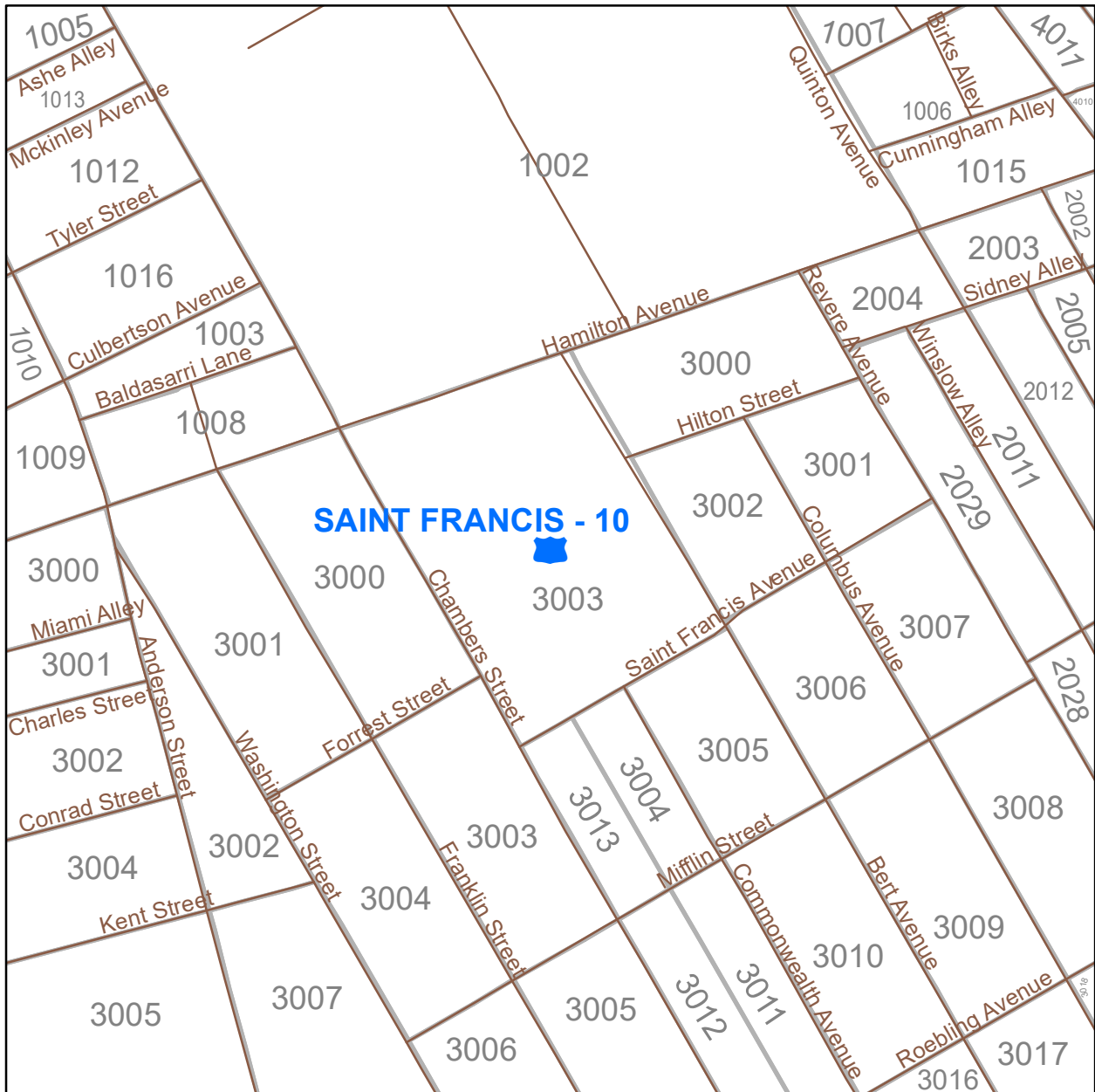


Data Sources:
US Census Bureau, NJDOC,
NJOIT Office of GIS
Cartography:
NJOIT Office of GIS

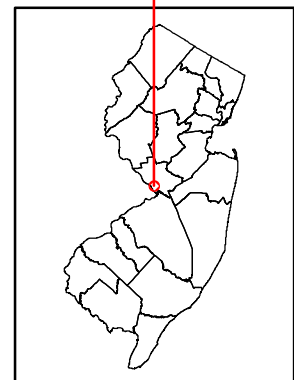


SAINT FRANCIS

Trenton

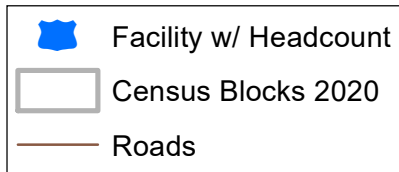
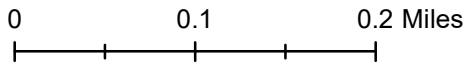
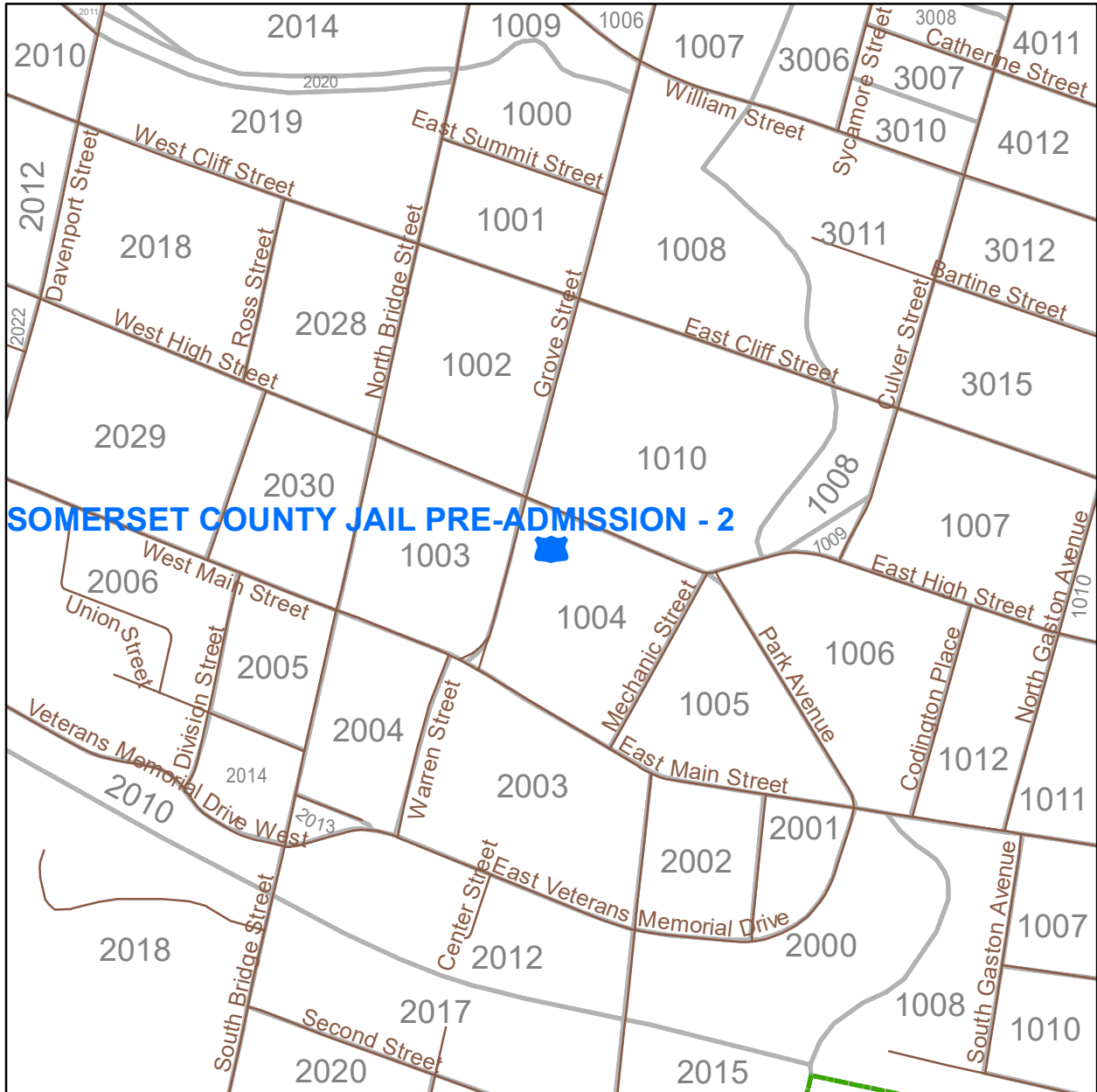


Data Sources:
US Census Bureau, NJDOC,
NJOIT Office of GIS
Cartography:
NJOIT Office of GIS

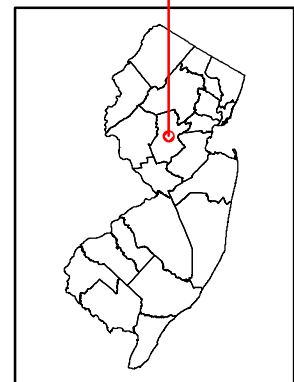


SOMERSET COUNTY JAIL PRE-ADMISSION

Somerville Borough

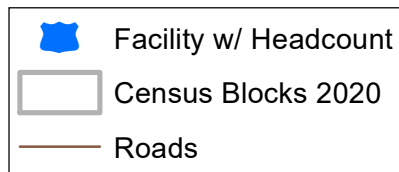
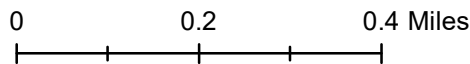
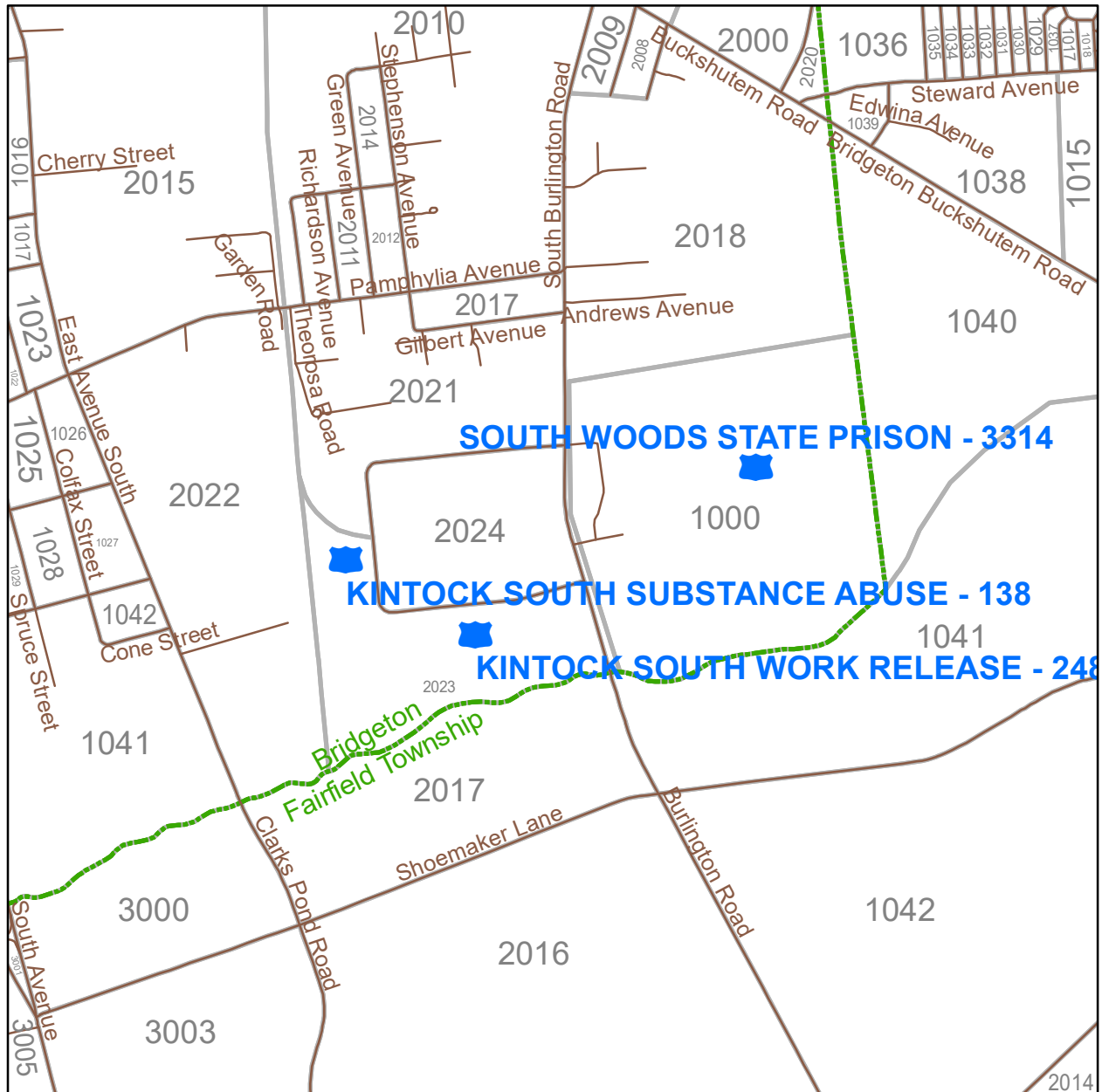


Data Sources:
US Census Bureau, NJDOC,
NJOIT Office of GIS
Cartography:
NJOIT Office of GIS

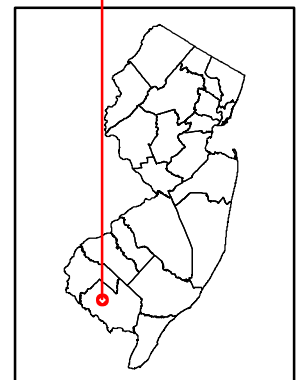


SOUTH WOODS STATE PRISON and KINTOCK SOUTH

Bridgeton

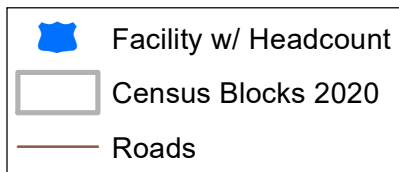
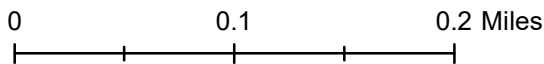
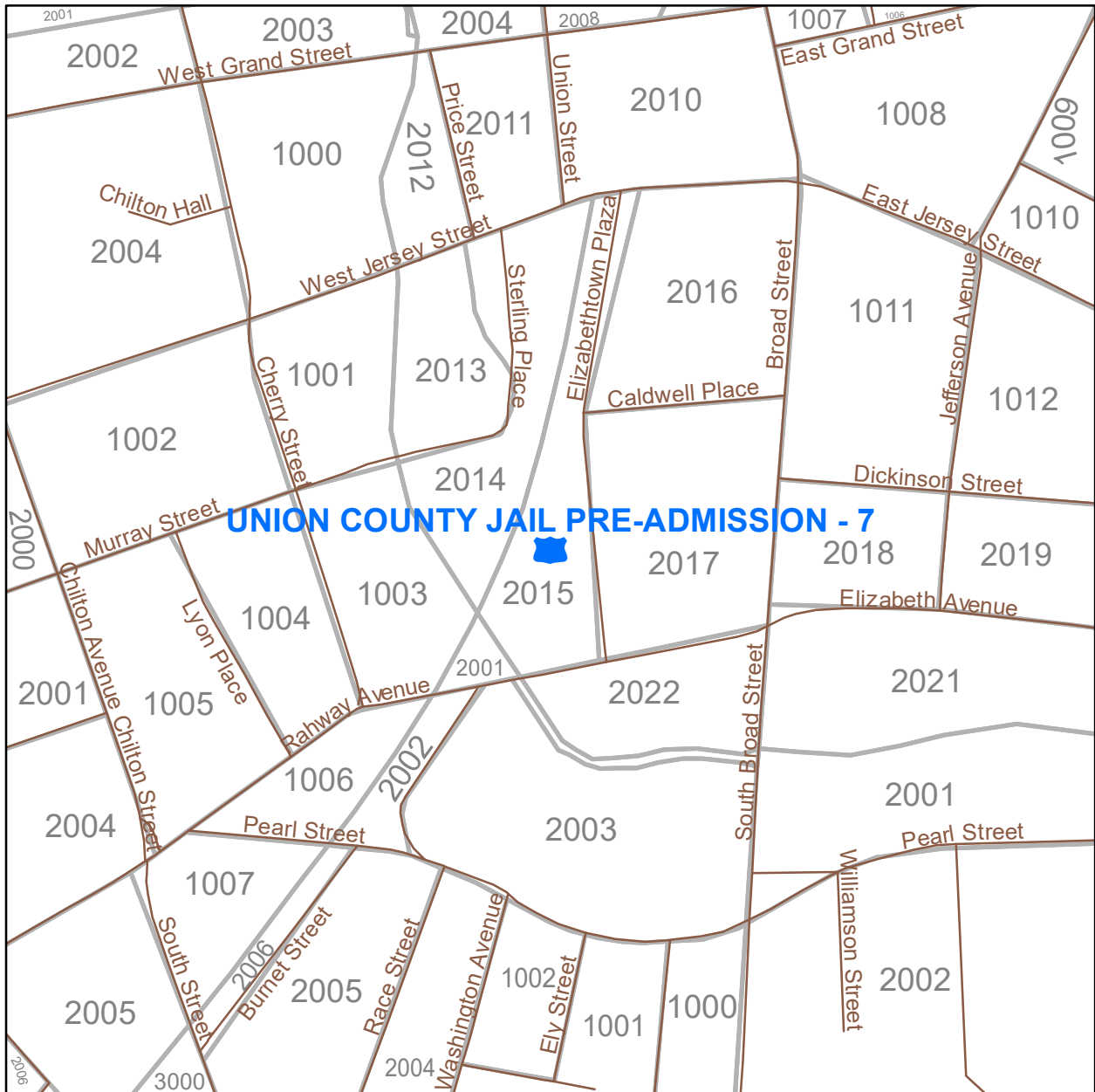


Data Sources:
 US Census Bureau, NJDOC,
 NJOIT Office of GIS
 Cartography:
 NJOIT Office of GIS

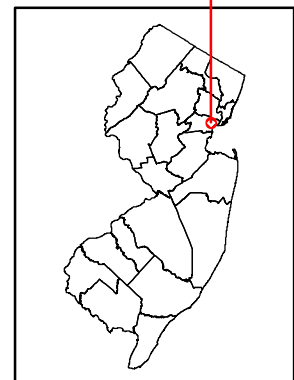


UNION COUNTY JAIL PRE-ADMISSION

Elizabeth

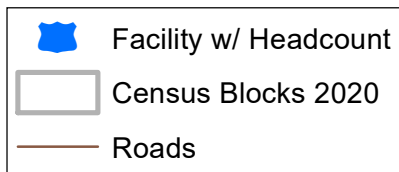
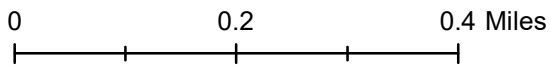
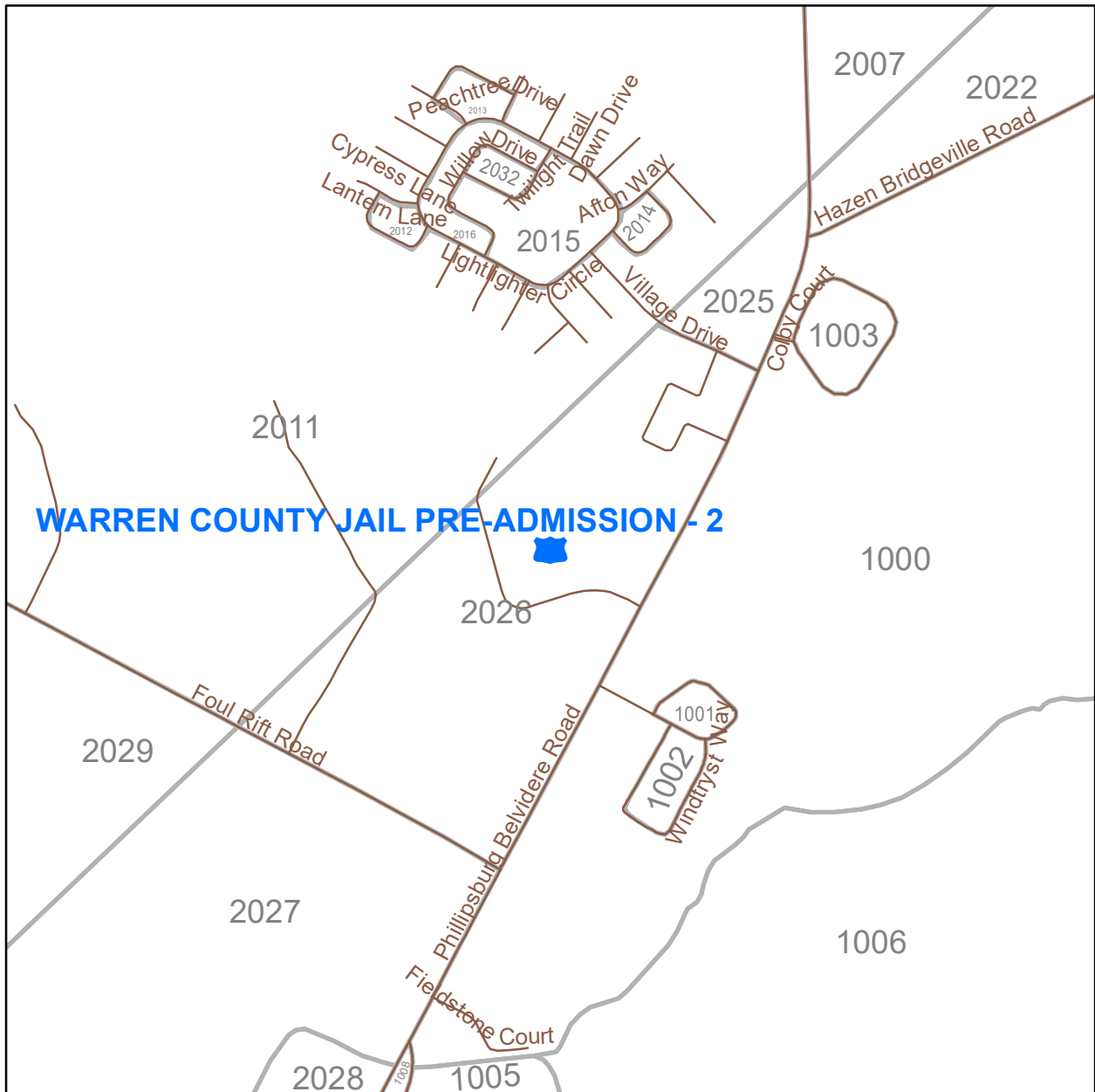


Data Sources:
US Census Bureau, NJDOC,
NJOIT Office of GIS
Cartography:
NJOIT Office of GIS

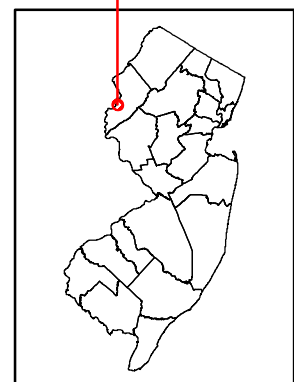


WARREN COUNTY JAIL PRE-ADMISSION

White Township

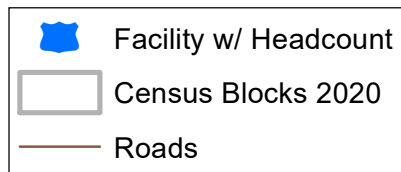
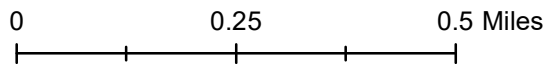
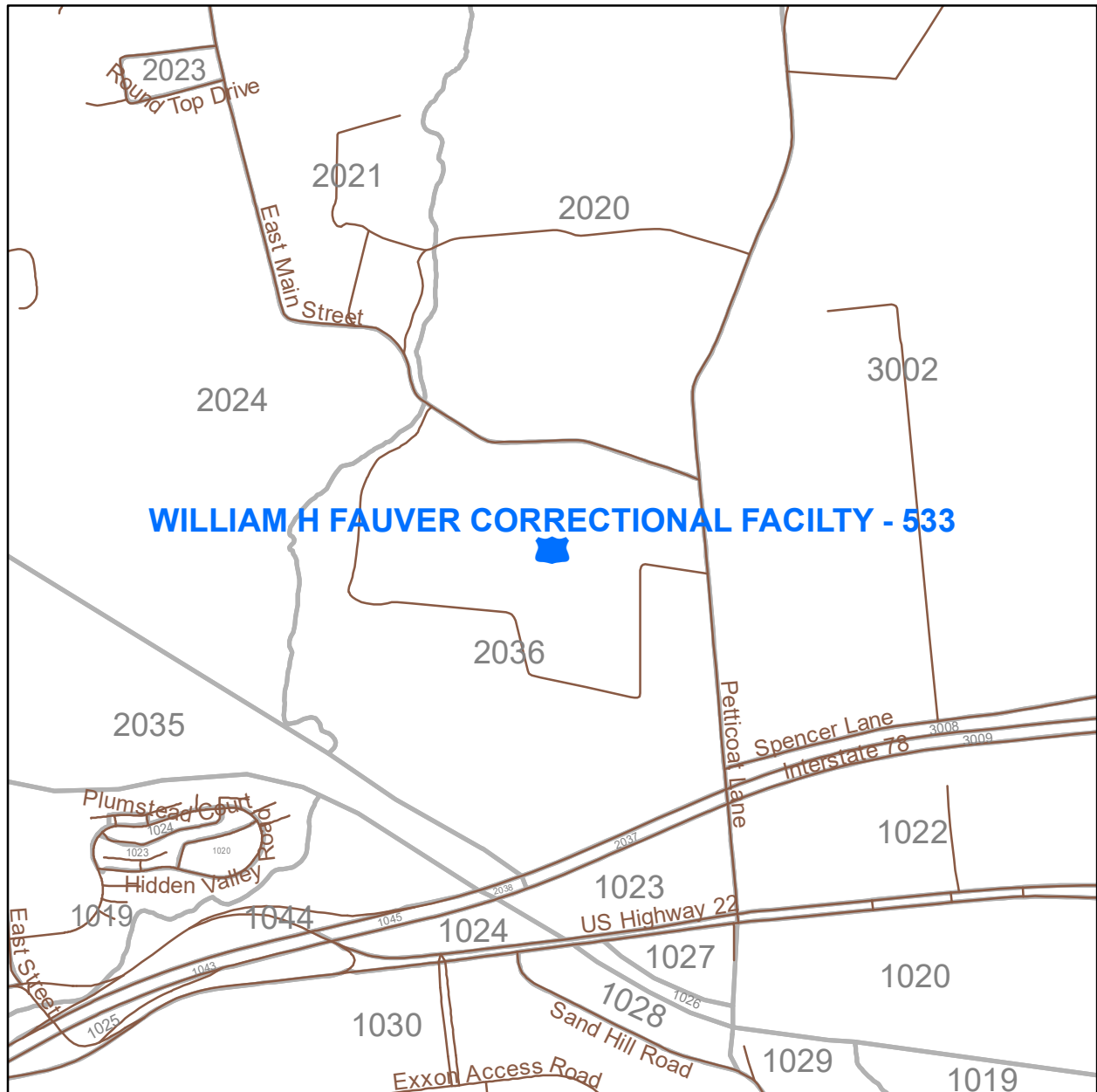


Data Sources:
US Census Bureau, NJDOC,
NJOIT Office of GIS
Cartography:
NJOIT Office of GIS



WILLIAM H FAUVER CORRECTIONAL FACILITY

Clinton Township



Data Sources:
US Census Bureau, NJDOC,
NJOIT Office of GIS
Cartography:
NJOIT Office of GIS

