






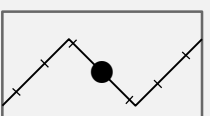
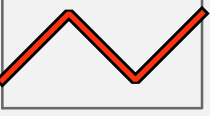






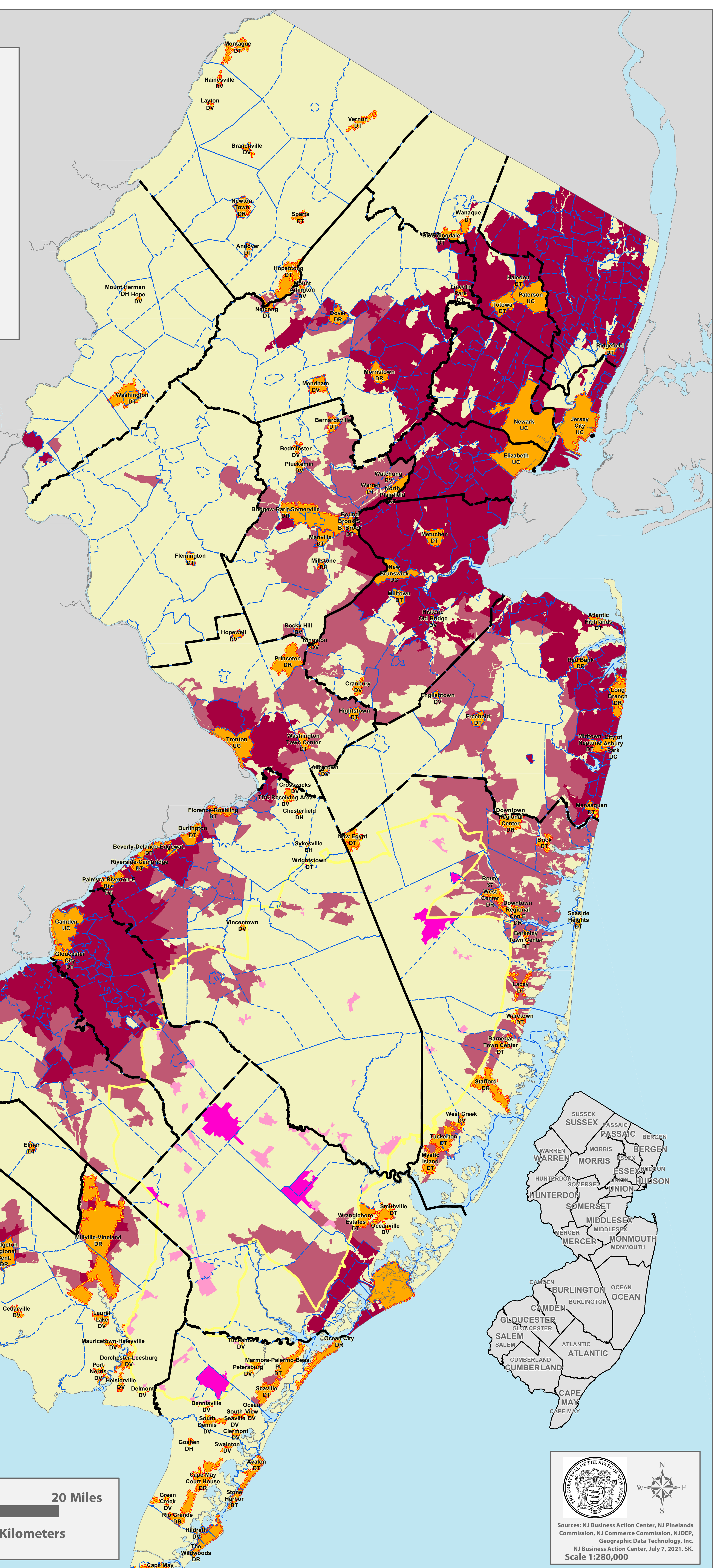


SMART GROWTH AREAS

**Metropolitan and Suburban
Planning Areas,
Designated Centers,
Meadowlands Smart Growth
Areas, Pinelands Growth
Areas, Villages and Towns**

-  Metropolitan Planning Area/
Meadowlands Smart Growth Area
-  Suburban Planning Area
-  Center
-  Pinelands Boundary
-  Pinelands Regional Growth Area
-  Pinelands Town
-  Pinelands Village
-  CAFRA Boundary
-  Rail Line & Commuter Station
-  Interstate/Major Highway
-  State/US Highway
-  County/Major Road
-  County Boundary
-  Municipality Boundary




Sources: NJ Business Action Center, NJ Pinelands
Commission, NJ Commerce Commission, NJDEP,
Geographic Data Technology, Inc.
NJ Business Action Center, July 7, 2021. SK.
Scale 1:280,000