










# PLAN ENDORSEMENT

Stafford Township  
Ocean County




## Planning Areas

-  Metropolitan Planning Area
-  Suburban Planning Area
-  Fringe Planning Area
-  Rural Planning Area
-  Rural/Env. Sensitive Planning Area
-  Env. Sensitive Planning Area
-  Env. Sens./Barrier Isl. Planning Area
-  Parks and Natural Areas
-  Hackensack Meadowlands
-  Water
-  Military Installations
-  Ellis Island (NY)
-  Critical Environmental Site
-  Historic & Cultural Site

## Pinelands Management Areas

-  Pinelands Boundary (2003)
-  Pinelands Regional Growth Area
-  Pinelands Town
-  Pinelands Village
-  Rural Development Area
-  Agricultural Production Area
-  Special Agricultural Area
-  Forest & Preservation Area
-  Military & Federal

## Proposed Changes

-  Environmentally Sensitive Planning Area
-  Critical Environmental Site
-  Center Boundary



Sources: Office of Smart Growth, NJ Department of Environmental Protection, NJ Department of Agriculture, NJ Department of Transportation, NJ Transit, NJ Pinelands Commission, Geographic Data Technology, Inc.  
© 2007, NJ Office of Smart Growth, JG.

Scale: 1:72,500

