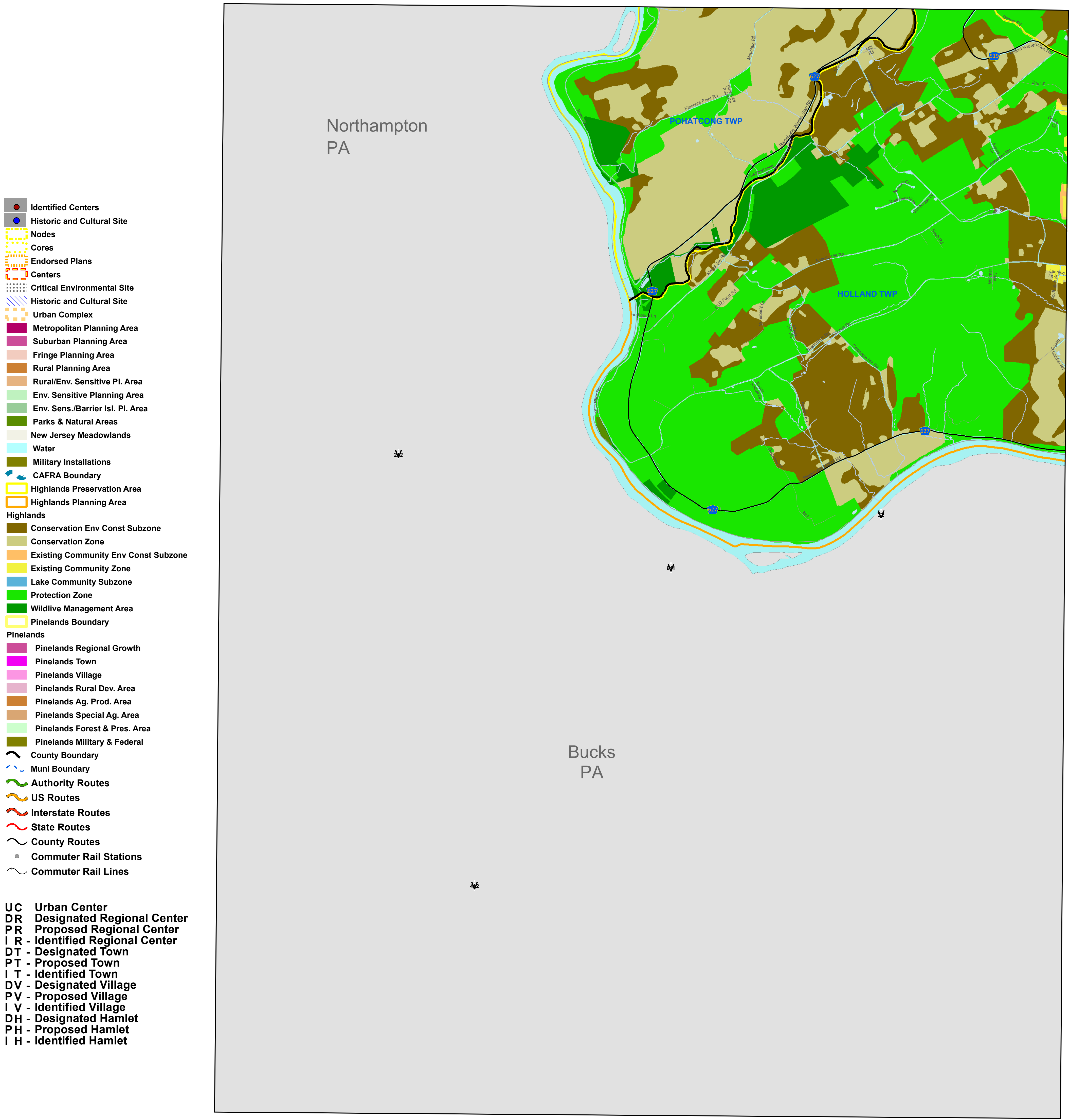


# Policy Map of the State Development and Redevelopment Plan


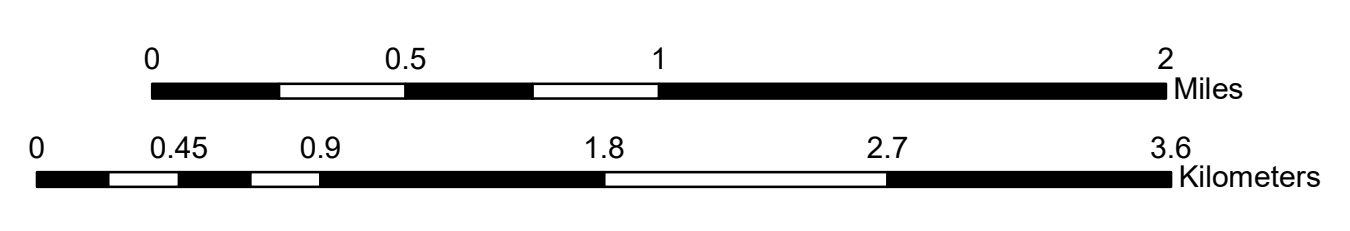
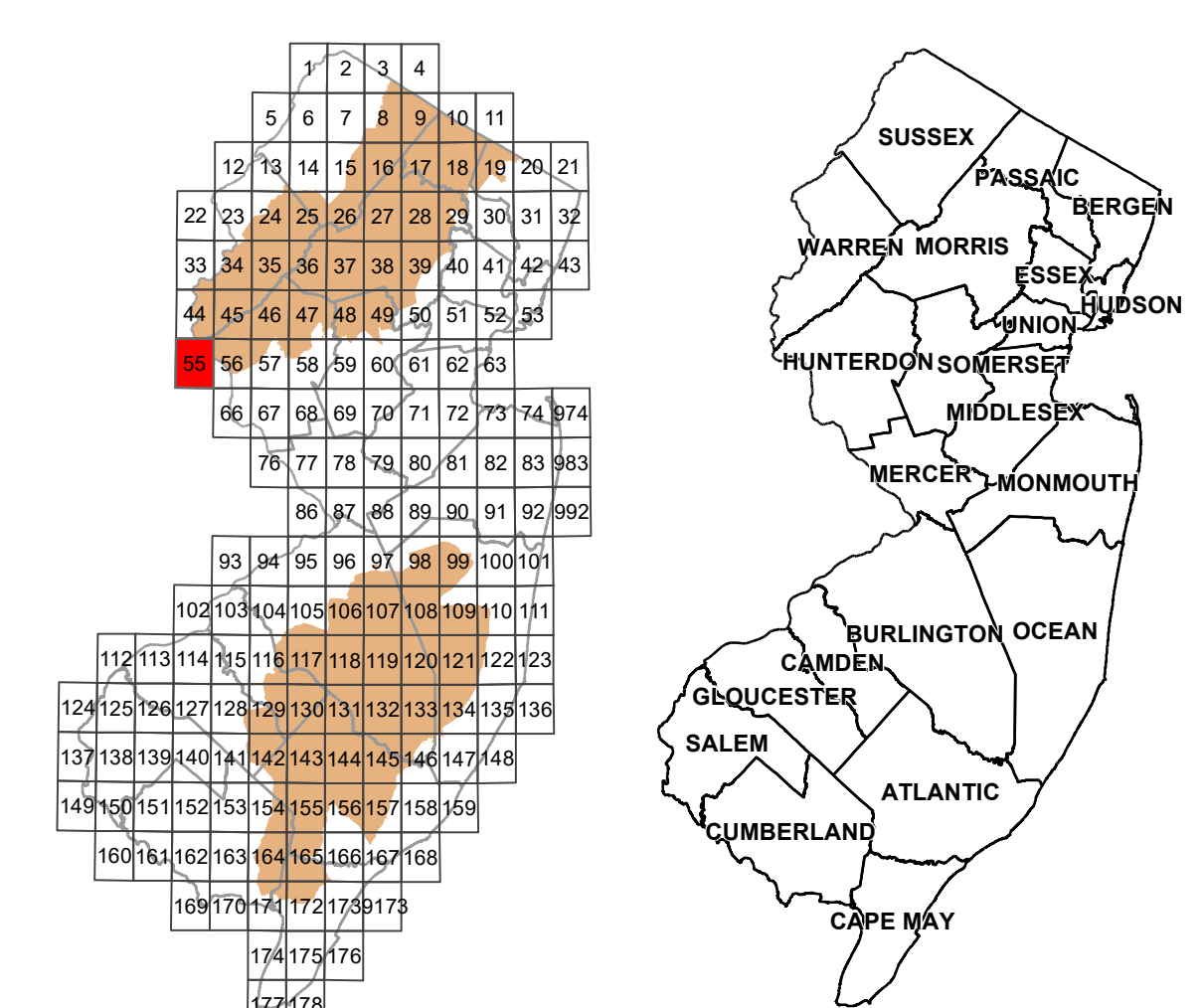
The State Plan is not itself a regulation but a statement of State policy that has been adopted by the State Planning Commission pursuant to statute to guide State, regional and local agencies in the exercise of their statutory authority.

## New Jersey State Planning Commission December 14, 2020

Map prepared by the New Jersey Office for Planning Advocacy. Map was developed in part using digital data from the New Jersey Department of Environmental Protection, New Jersey Department of Transportation, New Jersey Highlands Council and the New Jersey Pinelands Commission. New Jersey State Plane Coordinate System, North American Datum 1983 (NAD83).



- Identified Centers
  - Historic and Cultural Site
  - Nodes
  - Cores
  - Endorsed Plans
  - Centers
  - Critical Environmental Site
  - Historic and Cultural Site
  - Urban Complex
  - Metropolitan Planning Area
  - Suburban Planning Area
  - Fringe Planning Area
  - Rural Planning Area
  - Rural/Env. Sensitive Pl. Area
  - Env. Sensitive Planning Area
  - Env. Sens./Barrier Isl. Pl. Area
  - Parks & Natural Areas
  - New Jersey Meadowlands
  - Water
  - Military Installations
  - CAFRA Boundary
  - Highlands Preservation Area
  - Highlands Planning Area
  - Highlands
    - Conservation Env Const Subzone
    - Conservation Zone
    - Existing Community Env Const Subzone
    - Existing Community Zone
    - Lake Community Subzone
    - Protection Zone
    - Wildlife Management Area
    - Pinelands Boundary
  - Pinelands
    - Pinelands Regional Growth
    - Pinelands Town
    - Pinelands Village
    - Pinelands Rural Dev. Area
    - Pinelands Ag. Prod. Area
    - Pinelands Special Ag. Area
    - Pinelands Forest & Pres. Area
    - Pinelands Military & Federal
  - County Boundary
  - Muni Boundary
  - Authority Routes
  - US Routes
  - Interstate Routes
  - State Routes
  - County Routes
  - Commuter Rail Stations
  - Commuter Rail Lines
- UC - Urban Center  
 DR - Designated Regional Center  
 PR - Proposed Regional Center  
 IR - Identified Regional Center  
 DT - Designated Town  
 PT - Proposed Town  
 IT - Identified Town  
 DV - Designated Village  
 PV - Proposed Village  
 IV - Identified Village  
 DH - Designated Hamlet  
 PH - Proposed Hamlet  
 IH - Identified Hamlet



I certify that this quadrangle of the State Plan Policy Map was adopted and approved by the New Jersey State Planning Commission on December 14, 2020.

*Donna Rendeiro*  
 Donna Rendeiro, Secretary