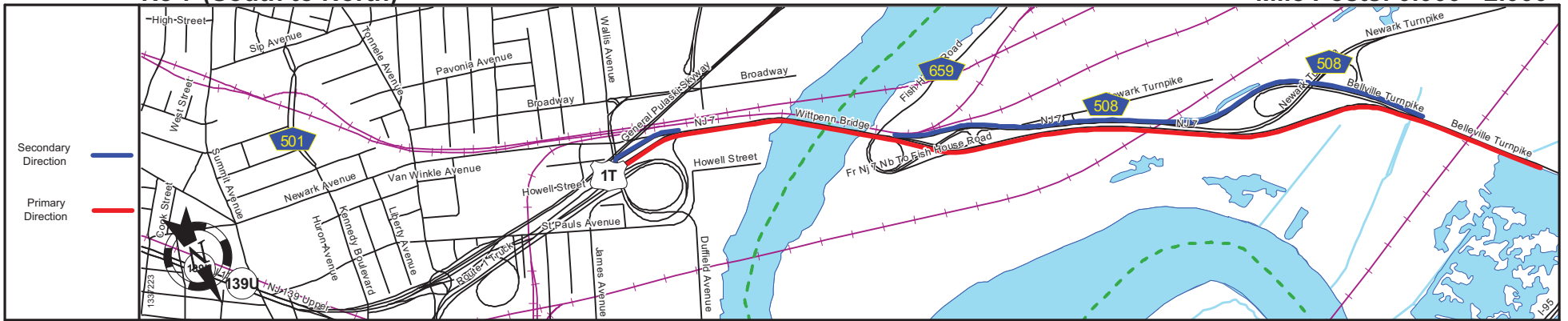
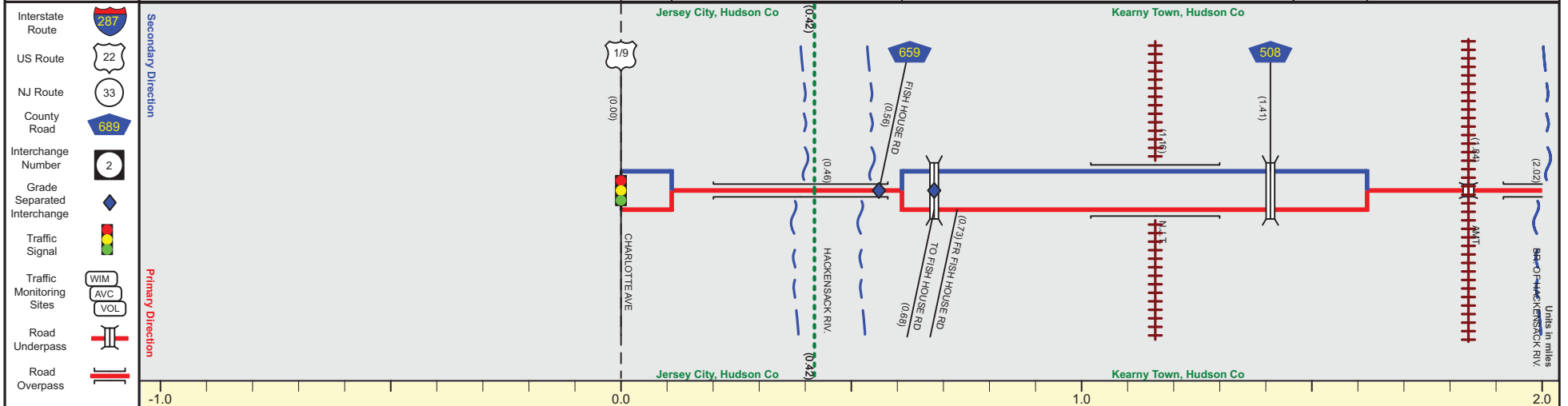


# NJ 7 (South to North)

Mile Posts: 0.000 - 2.000



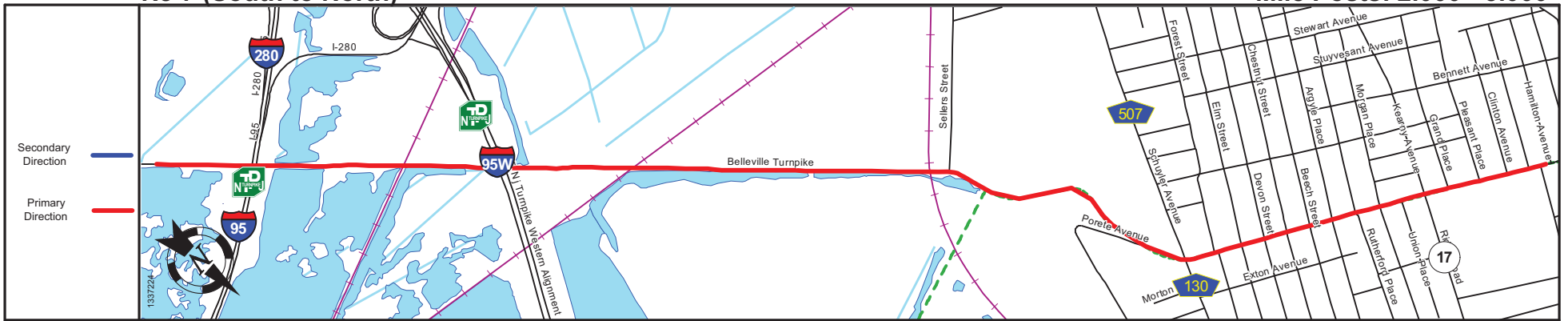
Pavement	24	36	24
Shoulder	10	0	0
Number of Lanes	2	3	2
Speed Limit	35	45	
Street Name	NJ 7	NJ 7	Belleville Turnpike



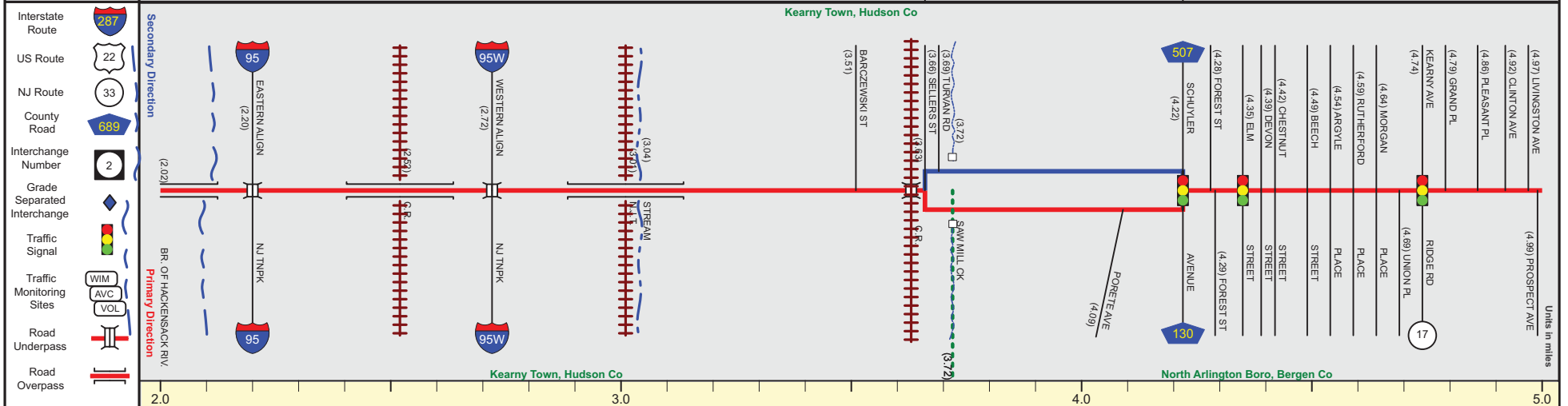
Street Name	NJ 7	Wittpenn Bridge	NJ 7	Belleville Turnpike
Jurisdiction			N.J.D.O.T.	
Functional Class			Urban Principal Arterial	
Federal Aid - NHS Sy			NHS	
Control Section			0909	0910
Speed Limit	35	35	50	45
Number of Lanes	2	4	3	2
Med. Type	Protected	None	Positive	None
Med. Width	VAR	0	8	0
Pavement	24	40	36	24
Shoulder	10	0	12	8
Traffic Volume				
Traffic Sta. ID		0909150	0909151	0910150
Structure No.		0909150	0909152	0909151
Enlarged Views				See Enlarged View #46

SRI = 0000007\_\_

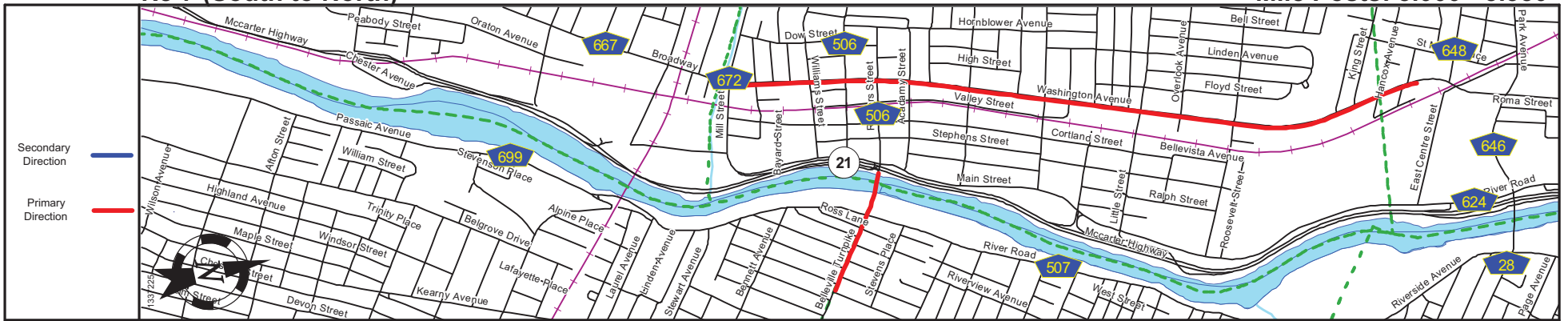
Date last inventoried: May 2015



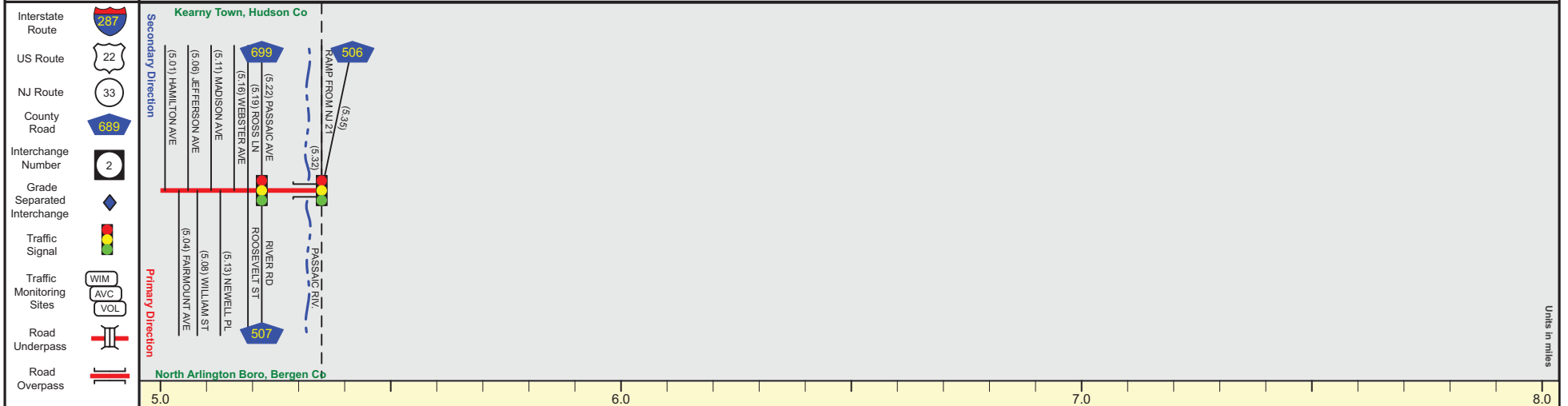
Pavement	12
Shoulder	0
Number of Lanes	1
Speed Limit	35
Street Name	Belleville Turnpike



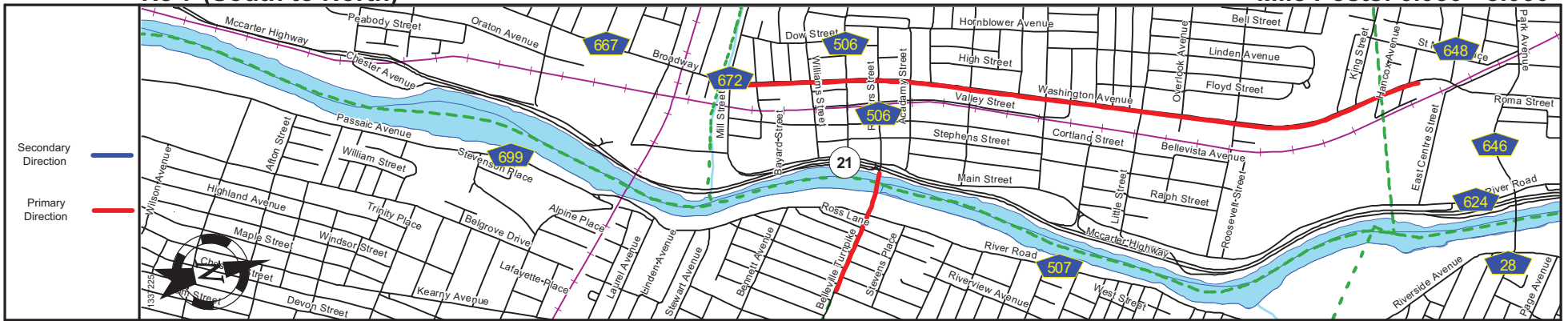
Street Name	Belleville Turnpike				
Jurisdiction	N.J.D.O.T.				
Functional Class	Urban Principal Arterial				
Federal Aid - NHS Sy	NHS				
Control Section	0910		0208		
Speed Limit	45		35		30
Number of Lanes	2		1	2	3
Med. Type	None		Painted/Unprotected		None
Med. Width	0		14		0
Pavement	24		12		36
Shoulder	8			0	
Traffic Volume	17,351 (2017)		16,265 (2016)		
Traffic Sta. ID	3-4-316		3-4-318		
Structure No.	0910151	E109020	091Q153	W109160	091Q154
Enlarged Views	See Enlarged View #46				



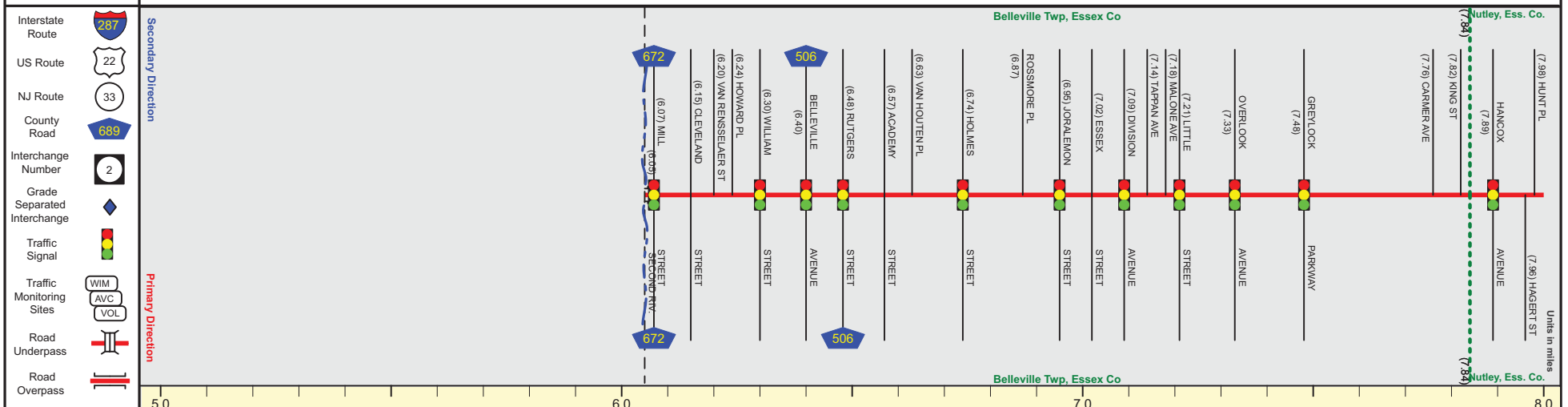
Pavement	
Shoulder	
Number of Lanes	
Speed Limit	
Street Name	



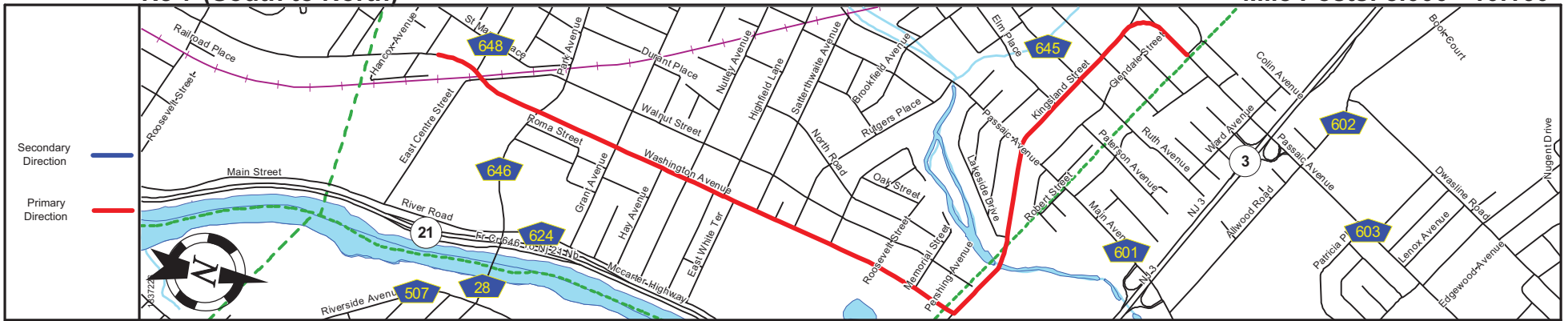
Street Name	Belleville Turnpike	
Jurisdiction	N.J.D.O.T.	
Functional Class	Urban Principal Arterial	
Federal Aid - NHS Sy	NHS	
Control Section	0208	MP 5.35 = End NJ 7 Begin Gap
Speed Limit	30	
Number of Lanes	3	
Med. Type	None	
Med. Width	0	
Pavement	36	
Shoulder	0	
Traffic Volume		
Traffic Sta. ID		
Structure No.	0208150	
Enlarged Views		



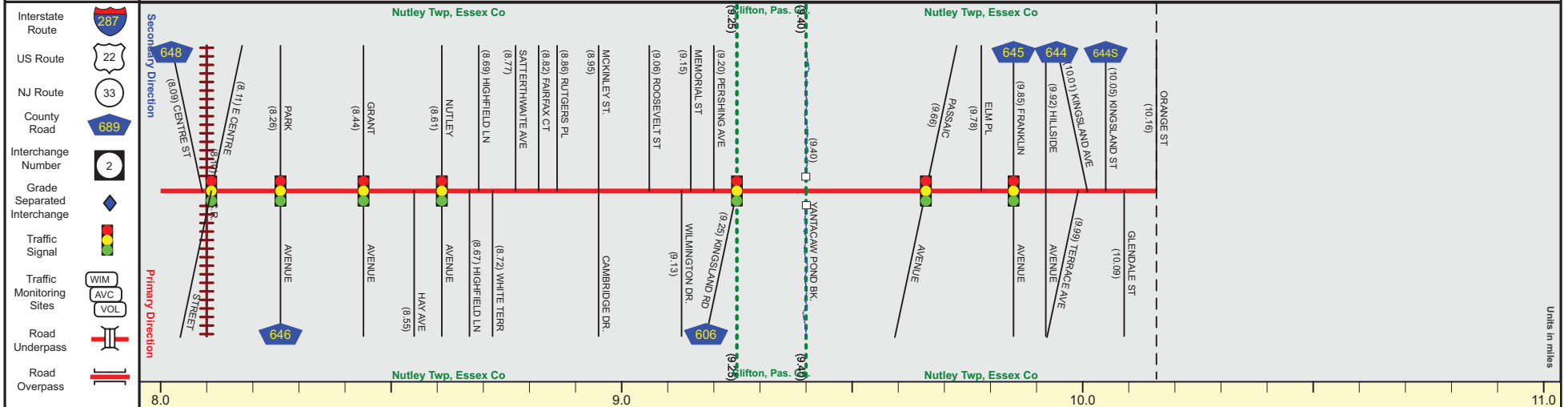
Pavement	
Shoulder	
Number of Lanes	
Speed Limit	
Street Name	



Street Name	Washington Avenue
Jurisdiction	N.J.D.O.T.
Functional Class	Urban Minor Arterial
Federal Aid - NHS Sy	STP
Control Section	0706
Speed Limit	30 + 35
Number of Lanes	4
Med. Type	None
Med. Width	0
Pavement	60
Shoulder	0
Traffic Volume	16,140,(2016)
Traffic Sta. ID	3-4-324
Structure No.	0700036
Enlarged Views	



Pavement	
Shoulder	
Number of Lanes	
Speed Limit	
Street Name	



Street Name	Washington Avenue		Kingsland Street		Cathedral Avenue
Jurisdiction	N.J.D.O.T.		County		N.J.D.O.T.
Functional Class	Urban Minor Arterial				
Federal Aid - NHS Sy	STP				
Control Section	0706	0707	1600	0708	
Speed Limit	35		30		
Number of Lanes	4		2		
Med. Type	None				
Med. Width	0				
Pavement	60	46	28	30	
Shoulder	0				
Traffic Volume	9,082 (2018)				
Traffic Sta. ID	3-4-325				
Structure No.	1600081				
Enlarged Views					