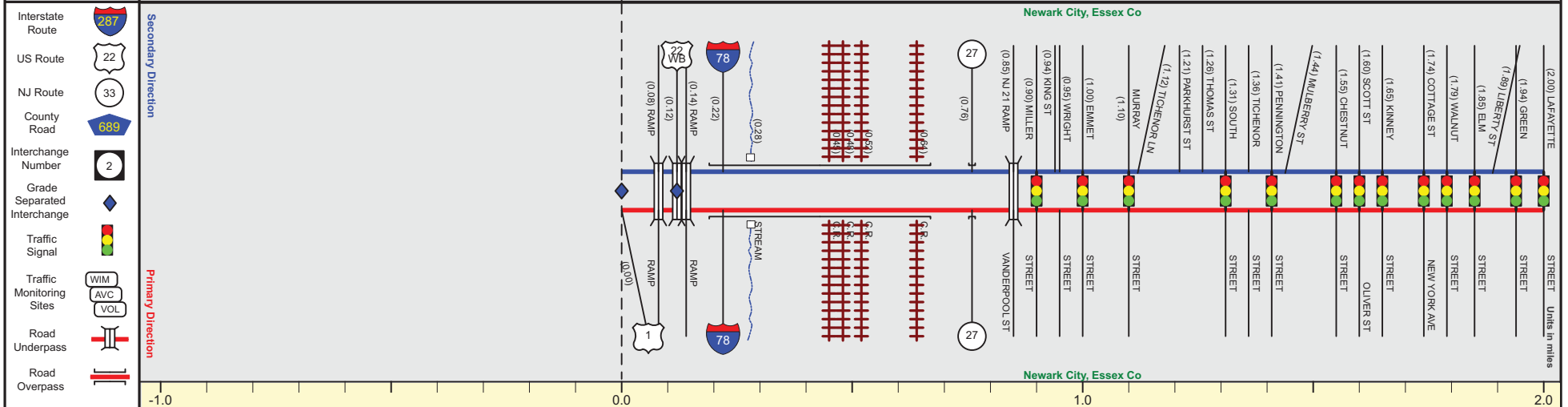


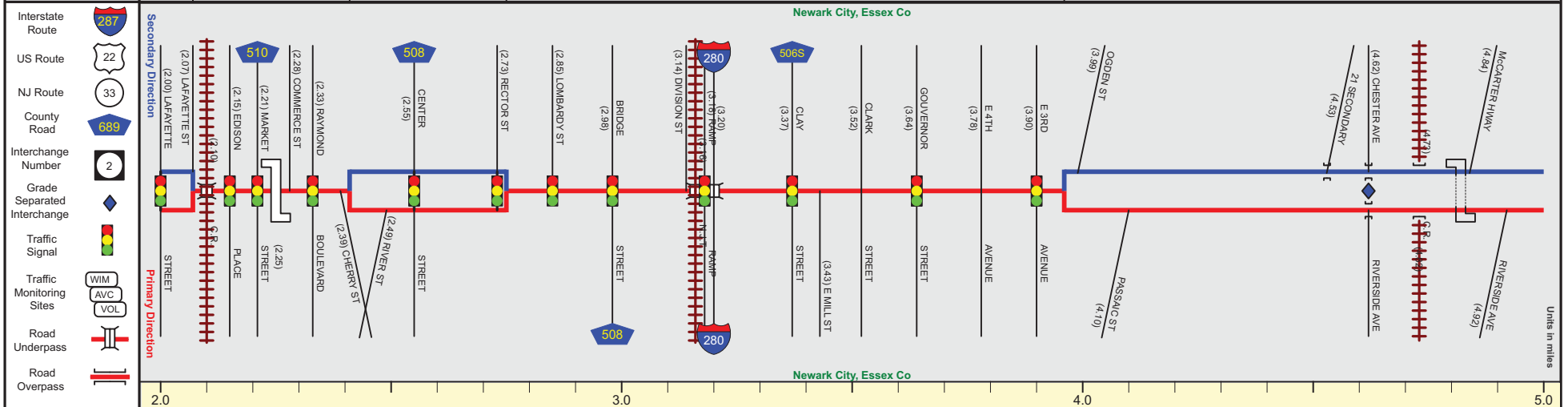
Pavement	24	36	24
Shoulder			0
Number of Lanes	2	3	2
Speed Limit			35
Street Name	McCarter Highway		



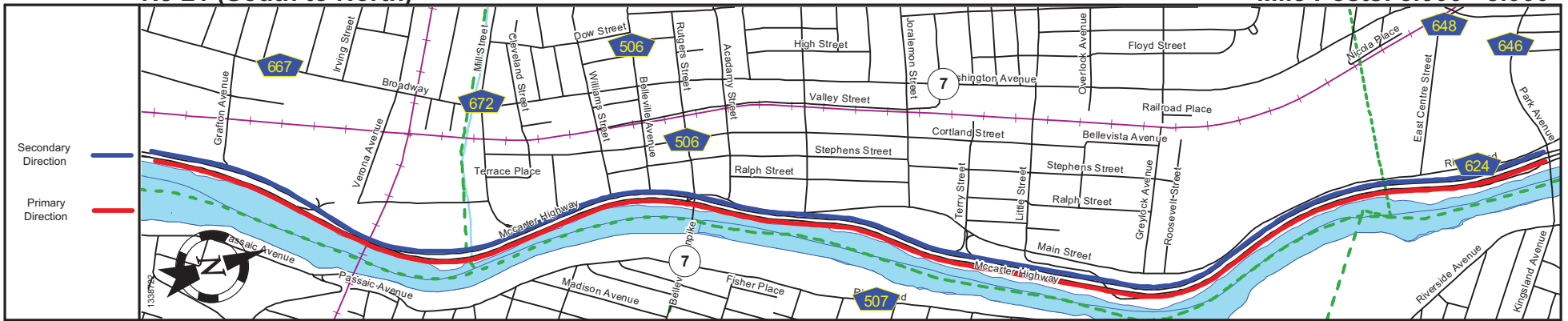
Street Name	McCarter Highway		
Jurisdiction	N.J.D.O.T.		
Functional Class	Urban Principal Arterial		
Federal Aid - NHS Sy	NHS		
Control Section	0713		0714
Speed Limit		35	
Number of Lanes	2	3	2
Med. Type	Positive		Painted/Unprotected
Med. Width	VAR		8
Pavement	26	36	24
Shoulder	0		
Traffic Volume	76,588 (2016)		
Traffic Sta. ID	3-9-817		
Structure No.	0713154	0713151	0713151
Enlarged Views	See Enlarged View #51		



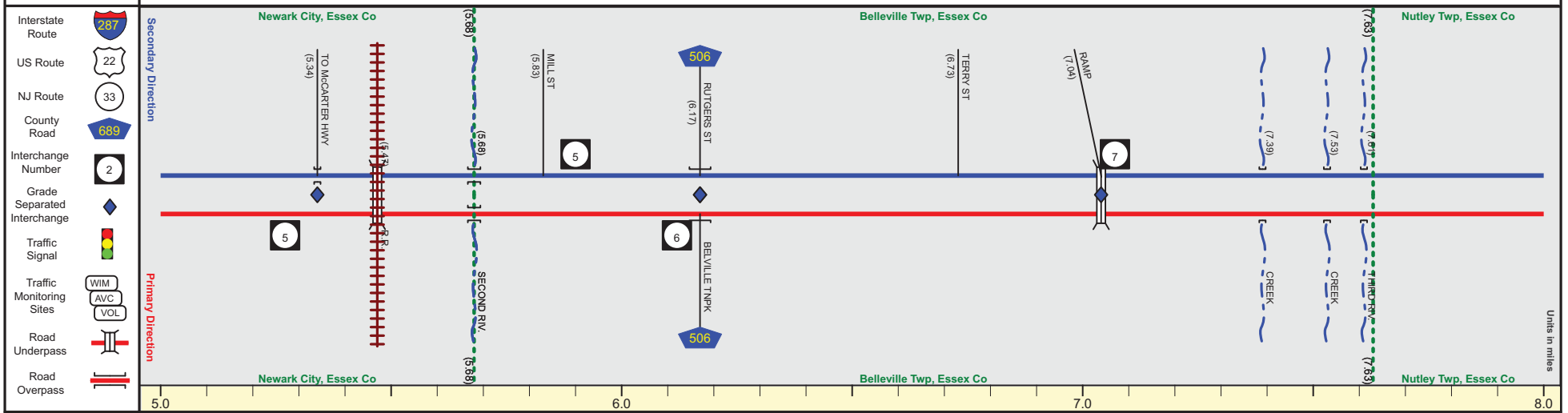
Pavement	24	24	35	36
Shoulder	0	0	0	0
Number of Lanes	2	2	3	3
Speed Limit	35	35	45	45
Street Name	Mccarter Highway	Mccarter Highway	Mccarter Highway	Mccarter Highway



Street Name	Mccarter Highway			
Jurisdiction	N.J.D.O.T.			
Functional Class	Urban Principal Arterial		Urban Principal Arterial Freeway/Expressway	
Federal Aid - NHS Sy	NHS			
Control Section	0714	0715	0716	50
Speed Limit	35		40	50
Number of Lanes	2	4	3	3
Med. Type	Painted/Unprotected	None	Positive	None
Med. Width	12	0	VAR	0
Pavement	24	48	72	33
Shoulder	0	6	0	12
Traffic Volume	60,834,(2018)		46,765,(2016)	
Traffic Sta. ID	3-4,306		3-4,307	
Structure No.	0715411	0731161	0716152 0716150 0716151	0716154 0716153
Enlarged Views				



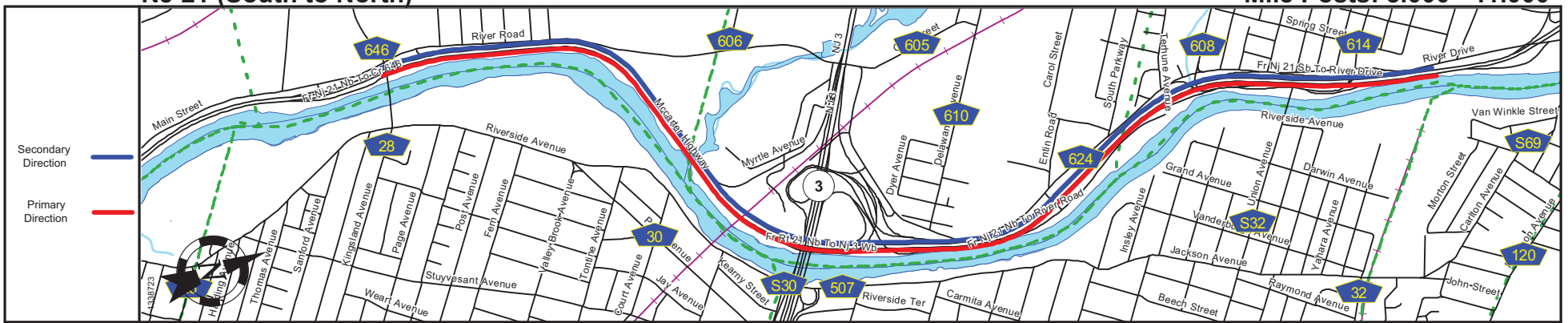
Pavement	36		
Shoulder	0		10
Number of Lanes	3		
Speed Limit	45	50	55
Street Name	Mccarter Highway		



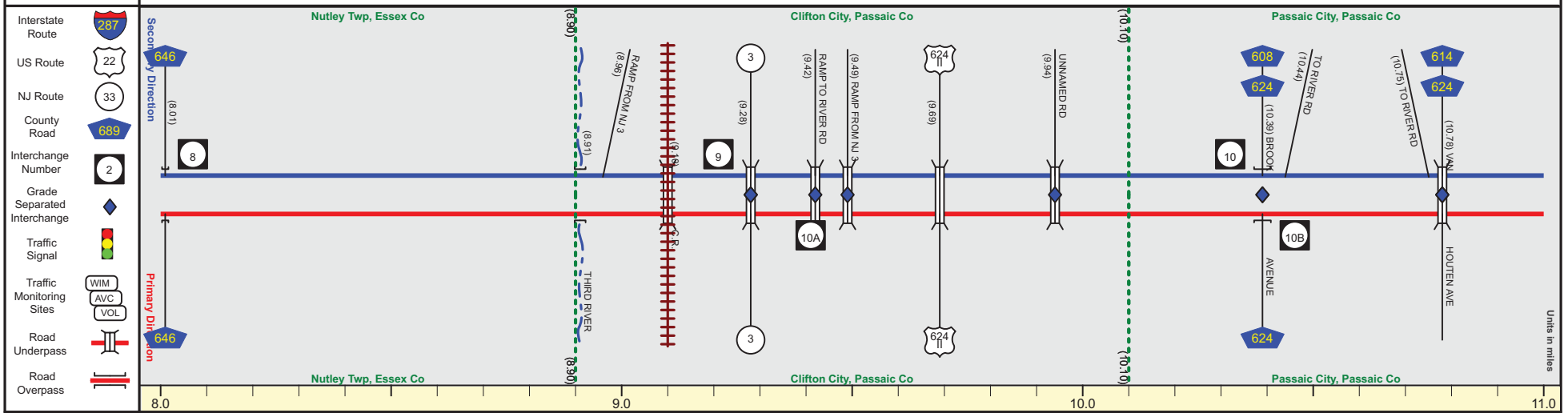
Street Name	Mccarter Highway		
Jurisdiction	N.J.D.O.T.		
Functional Class	Urban Principal Arterial Freeway/Expressway		
Federal Aid - NHS Sy	NHS		
Control Section	0716		0717
Speed Limit	50		55
Number of Lanes	3		
Med. Type	Positive		
Med. Width	VAR		10
Pavement	36		
Shoulder	12	0	12
Traffic Volume	73,302 (2018)		71,781 (2018)
Traffic Sta. ID	3-7-427		90703
Structure No.	0716157	0716161 0716160	0717150 0717151 0717152 0717153 0717154 0717155
Enlarged Views			

# NJ 21 (South to North)

Mile Posts: 8.000 - 11.000



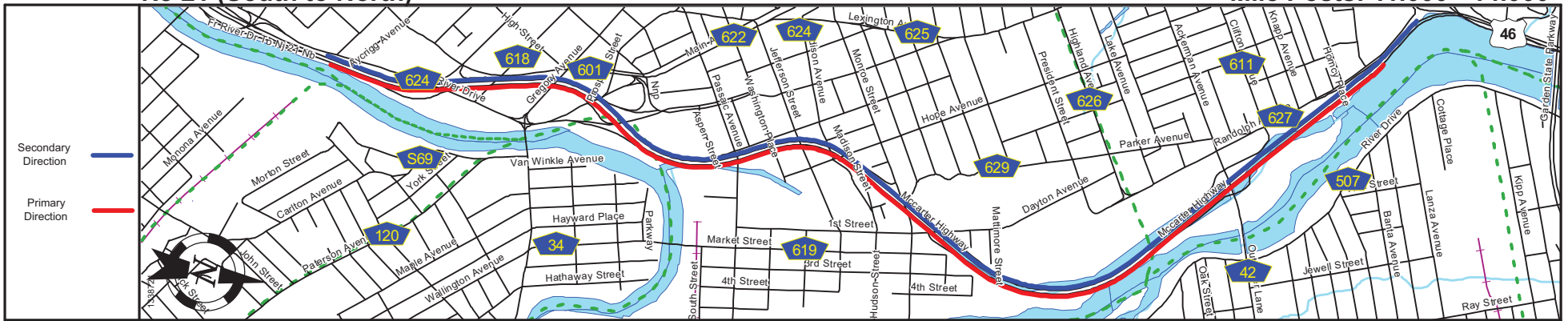
Pavement	36	
Shoulder	10	12
Number of Lanes	3	
Speed Limit	55	
Street Name	Mccarter Highway	



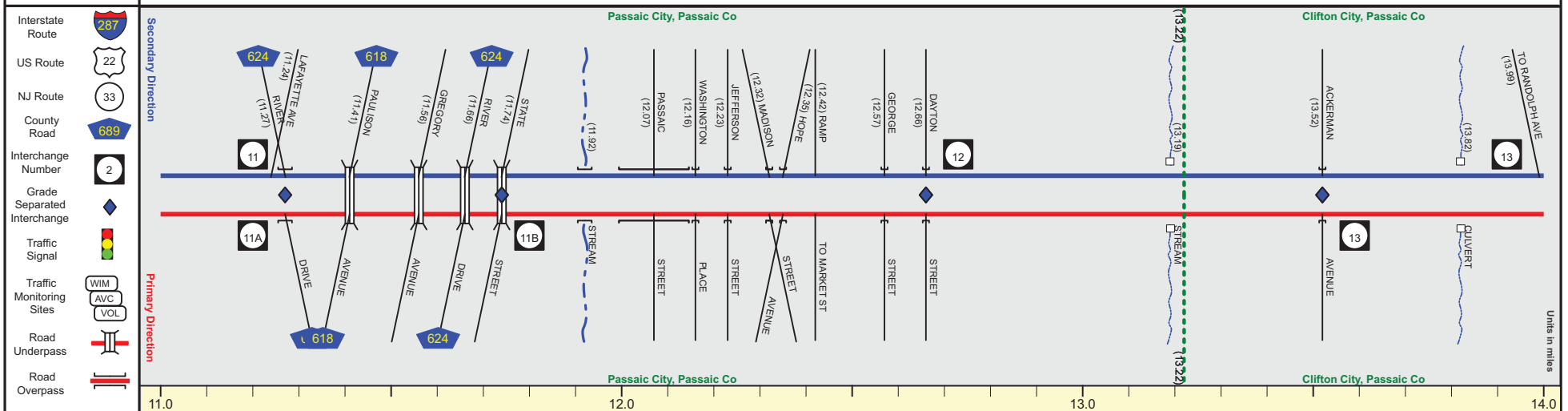
Street Name	Mccarter Highway	
Jurisdiction	N.J.D.O.T.	
Functional Class	Urban Principal Arterial Freeway/Expressway	
Federal Aid - NHS Sy	NHS	
Control Section	0716	0717
Speed Limit	55	
Number of Lanes	3	
Med. Type	Positive	
Med. Width	10	8
Pavement	36	
Shoulder	12	
Traffic Volume	44,672 (2016)	
Traffic Sta. ID	2-5,316	
Structure No.	0717156	0717157
Enlarged Views	See Enlarged View #57	

SRI = 0000021

Date last inventoried: May 2017

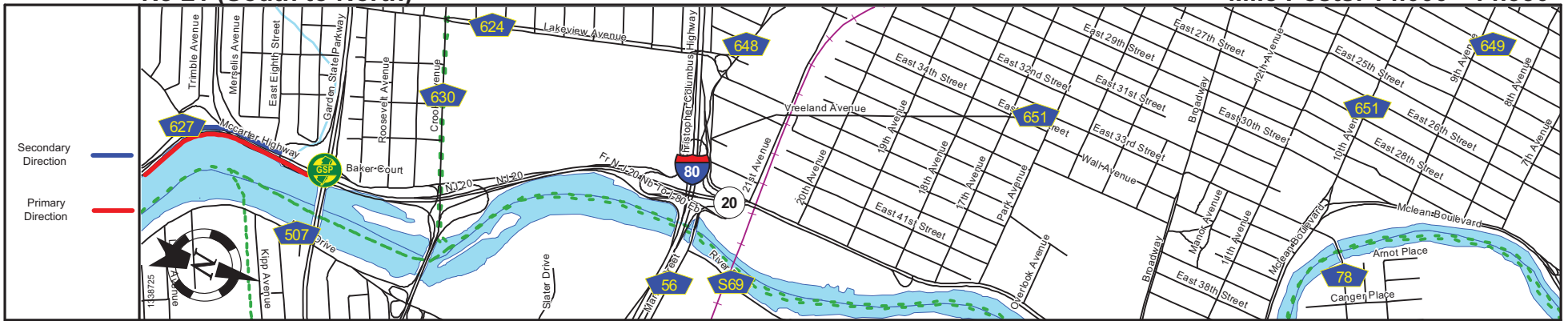


Pavement	36				24	
Shoulder			12			
Number of Lanes	3		2		3	
Speed Limit	55	45		55		
Street Name	Mccarter Highway					

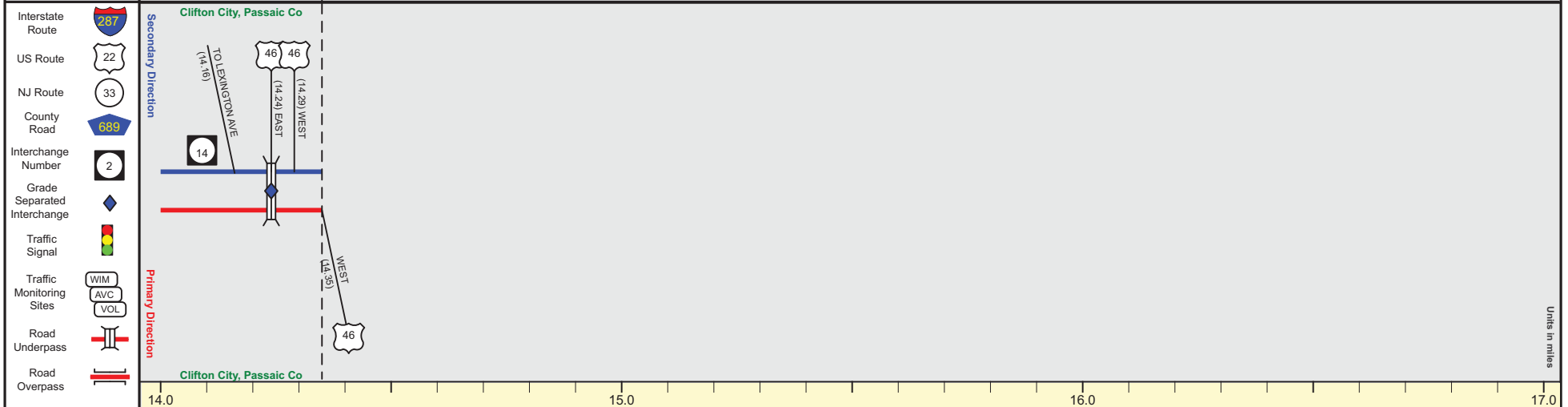


Street Name	Mccarter Highway					
Jurisdiction	N.J.D.O.T.					
Functional Class	Urban Principal Arterial Freeway/Expressway					
Federal Aid - NHS Sy	NHS					
Control Section	1603		0200		1603	
Speed Limit	55	45		55		
Number of Lanes	3		2		3	
Med. Type	Positive					
Med. Width	8	VAR	8		10	
Pavement	36		24		36	
Shoulder	12					
Traffic Volume	63,654 (2016)			72,523 (2018)		
Traffic Sta. ID	2-9,716			2-5,317		
Structure No.	1603167	1603168	1603169	1603170	1603171	1603172
Enlarged Views	1603173	1603174	1603175	1603176	1603177	1603178





Pavement	24
Shoulder	12
Number of Lanes	2
Speed Limit	55
Street Name	Mccarter Highway



Street Name	Mccarter Highway
Jurisdiction	N.J.D.O.T.
Functional Class	Urban Principal Arterial Freeway/Expressway
Federal Aid - NHS Sy	NHS
Control Section	1603
Speed Limit	55
Number of Lanes	2 + 1
Med. Type	Positive
Med. Width	10
Pavement	24 + 12
Shoulder	12
Traffic Volume	
Traffic Sta. ID	
Structure No.	1607170
Enlarged Views	