



## Virtual Public Information Center

March 15, 2021 through March 29, 2021

### Route 37 and CR 549 (Hooper Avenue) Intersection Improvements

#### Toms River Township, Ocean County

The New Jersey Department of Transportation (NJDOT), committed to developing transportation improvements that best balance the transportation needs, the environment, community concerns and cost, will hold a Public Information Center (PIC) to provide local residents and businesses with information on the **Route 37 and CR 549 (Hooper Avenue)** project. You are encouraged to actively participate by providing comments by mail or email.

#### THE MEETING

Due to the COVID-19 Public Health Emergency, the Public Information Center will be conducted virtually. Please visit the following website any time between March 15, 2021 and March 29, 2021 to learn more about the project and to leave comments:

[www.dewberry.com/njdot-rt37-hooperintersection](http://www.dewberry.com/njdot-rt37-hooperintersection)

You will have an opportunity to review a presentation, exhibits of the draft plans, submit questions, and leave feedback. Property owners with rental units are advised that tenants are also invited and encouraged to participate.

#### BACKGROUND

The Route 37 and CR 549 (Hooper Avenue) intersection is located in Toms River Township in Ocean County at the Route 37 milepost 7.35. The intersection includes a traffic signal and two reverse jug handles utilizing existing roadway network to facilitate left turn movements from Route 37 to Hooper Avenue. Direct left turn lanes are provided from Hooper Avenue on to Route 37. There is a lack of sidewalks and the existing pedestrian curb ramps do not meet current ADA design standards. The purpose of the project is to improve safety (including pedestrians) and traffic operations at the intersection.

#### THE PROPOSED PROJECT

A fourth through lane will be added to Route 37 by widening toward the grass median within the project limits. The intersection will be modified to allow for a protected double left turn signal phase from Hooper Avenue. Full signal replacement is proposed for the Route 37 and Hooper Avenue intersection to improve pedestrian and vehicular safety. Sidewalks will be added throughout the project. Additional improvements include median barrier

with crash cushions, ADA compliant pedestrian crossings with high visibility crosswalks.

Staged construction will be implemented to maintain through traffic during construction, no detours are anticipated.



#### PROJECT SCHEDULE

Complete Concept Development:	Summer 2021
Complete Preliminary Engineering:	TBD
Complete Final Design:	TBD
Start Construction:	TBD
Complete Construction:	TBD

**If you require special accommodations, please contact: 862-955-1306**

#### For further information contact:

Vanessa J. Meades, Acting Regional Coordinator  
New Jersey Department of Transportation  
Office of Government & Community Relations  
1035 Parkway Avenue, PO Box 600  
Trenton, NJ 08625 - 0600  
Phone: 609-963-1982  
Email: [Vanessa.Meades@dot.state.nj.gov](mailto:Vanessa.Meades@dot.state.nj.gov)



## Virtual Public Information Center

March 15, 2021 through March 29, 2021

### Route 37 and CR 549 (Hooper Avenue) Intersection Improvements

#### Toms River Township, Ocean County

The New Jersey Department of Transportation (NJDOT), committed to developing transportation improvements that best balance the transportation needs, the environment, community concerns and cost, will hold a Public Information Center (PIC) to provide local residents and businesses with information on the **Route 37 and CR 549 (Hooper Avenue)** project. You are encouraged to actively participate by providing comments by mail or email.

#### THE MEETING

Due to the COVID-19 Public Health Emergency, the Public Information Center will be conducted virtually. Please visit the following website any time between March 15, 2021 and March 29, 2021 to learn more about the project and to leave comments:

[www.dewberry.com/njdot-rt37-hooperintersection](http://www.dewberry.com/njdot-rt37-hooperintersection)

You will have an opportunity to review a presentation, exhibits of the draft plans, submit questions, and leave feedback. Property owners with rental units are advised that tenants are also invited and encouraged to participate.

#### BACKGROUND

The Route 37 and CR 549 (Hooper Avenue) intersection is located in Toms River Township in Ocean County at the Route 37 milepost 7.35. The intersection includes a traffic signal and two reverse jug handles utilizing existing roadway network to facilitate left turn movements from Route 37 to Hooper Avenue. Direct left turn lanes are provided from Hooper Avenue on to Route 37. There is a lack of sidewalks and the existing pedestrian curb ramps do not meet current ADA design standards. The purpose of the project is to improve safety (including pedestrians) and traffic operations at the intersection.

#### THE PROPOSED PROJECT

A fourth through lane will be added to Route 37 by widening toward the grass median within the project limits. The intersection will be modified to allow for a protected double left turn signal phase from Hooper Avenue. Full signal replacement is proposed for the Route 37 and Hooper Avenue intersection to improve pedestrian and vehicular safety. Sidewalks will be added throughout the project. Additional improvements include median barrier

with crash cushions, ADA compliant pedestrian crossings with high visibility crosswalks.

Staged construction will be implemented to maintain through traffic during construction, no detours are anticipated.



#### PROJECT SCHEDULE

Complete Concept Development:	Summer 2021
Complete Preliminary Engineering:	TBD
Complete Final Design:	TBD
Start Construction:	TBD
Complete Construction:	TBD

If you require special accommodations, please contact: 862-955-1306

#### For further information contact:

Vanessa J. Meades, Acting Regional Coordinator  
New Jersey Department of Transportation  
Office of Government & Community Relations  
1035 Parkway Avenue, PO Box 600  
Trenton, NJ 08625 - 0600  
Phone: 609-963-1982  
Email: [Vanessa.Meades@dot.state.nj.gov](mailto:Vanessa.Meades@dot.state.nj.gov)





## Virtual Public Information Center

March 15, 2021 through March 29, 2021

### Route 37 and CR 549 (Hooper Avenue) Intersection Improvements

#### Toms River Township, Ocean County

The New Jersey Department of Transportation (NJDOT), committed to developing transportation improvements that best balance the transportation needs, the environment, community concerns and cost, will hold a Public Information Center (PIC) to provide local residents and businesses with information on the **Route 37 and CR 549 (Hooper Avenue)** project. You are encouraged to actively participate by providing comments by mail or email.

#### THE MEETING

Due to the COVID-19 Public Health Emergency, the Public Information Center will be conducted virtually. Please visit the following website any time between March 15, 2021 and March 29, 2021 to learn more about the project and to leave comments:

[www.dewberry.com/njdot-rt37-hooperintersection](http://www.dewberry.com/njdot-rt37-hooperintersection)

You will have an opportunity to review a presentation, exhibits of the draft plans, submit questions, and leave feedback. Property owners with rental units are advised that tenants are also invited and encouraged to participate.

#### BACKGROUND

The Route 37 and CR 549 (Hooper Avenue) intersection is located in Toms River Township in Ocean County at the Route 37 milepost 7.35. The intersection includes a traffic signal and two reverse jug handles utilizing existing roadway network to facilitate left turn movements from Route 37 to Hooper Avenue. Direct left turn lanes are provided from Hooper Avenue on to Route 37. There is a lack of sidewalks and the existing pedestrian curb ramps do not meet current ADA design standards. The purpose of the project is to improve safety (including pedestrians) and traffic operations at the intersection.

#### THE PROPOSED PROJECT

A fourth through lane will be added to Route 37 by widening toward the grass median within the project limits. The intersection will be modified to allow for a protected double left turn signal phase from Hooper Avenue. Full signal replacement is proposed for the Route 37 and Hooper Avenue intersection to improve pedestrian and vehicular safety. Sidewalks will be added throughout the project. Additional improvements include median barrier

with crash cushions, ADA compliant pedestrian crossings with high visibility crosswalks.

Staged construction will be implemented to maintain through traffic during construction, no detours are anticipated.



#### PROJECT SCHEDULE

Complete Concept Development:	Summer 2021
Complete Preliminary Engineering:	TBD
Complete Final Design:	TBD
Start Construction:	TBD
Complete Construction:	TBD

**If you require special accommodations, please contact: 862-955-1306**

#### For further information contact:

Vanessa J. Meades, Acting Regional Coordinator  
New Jersey Department of Transportation  
Office of Government & Community Relations  
1035 Parkway Avenue, PO Box 600  
Trenton, NJ 08625 - 0600  
Phone: 609-963-1982  
Email: [Vanessa.Meades@dot.state.nj.gov](mailto:Vanessa.Meades@dot.state.nj.gov)



## Virtual Public Information Center

March 15, 2021 through March 29, 2021

### Route 37 and CR 549 (Hooper Avenue) Intersection Improvements

#### Toms River Township, Ocean County

The New Jersey Department of Transportation (NJDOT), committed to developing transportation improvements that best balance the transportation needs, the environment, community concerns and cost, will hold a Public Information Center (PIC) to provide local residents and businesses with information on the **Route 37 and CR 549 (Hooper Avenue)** project. You are encouraged to actively participate by providing comments by mail or email.

#### THE MEETING

Due to the COVID-19 Public Health Emergency, the Public Information Center will be conducted virtually. Please visit the following website any time between March 15, 2021 and March 29, 2021 to learn more about the project and to leave comments:

[www.dewberry.com/njdot-rt37-hooperintersection](http://www.dewberry.com/njdot-rt37-hooperintersection)

You will have an opportunity to review a presentation, exhibits of the draft plans, submit questions, and leave feedback. Property owners with rental units are advised that tenants are also invited and encouraged to participate.

#### BACKGROUND

The Route 37 and CR 549 (Hooper Avenue) intersection is located in Toms River Township in Ocean County at the Route 37 milepost 7.35. The intersection includes a traffic signal and two reverse jug handles utilizing existing roadway network to facilitate left turn movements from Route 37 to Hooper Avenue. Direct left turn lanes are provided from Hooper Avenue on to Route 37. There is a lack of sidewalks and the existing pedestrian curb ramps do not meet current ADA design standards. The purpose of the project is to improve safety (including pedestrians) and traffic operations at the intersection.

#### THE PROPOSED PROJECT

A fourth through lane will be added to Route 37 by widening toward the grass median within the project limits. The intersection will be modified to allow for a protected double left turn signal phase from Hooper Avenue. Full signal replacement is proposed for the Route 37 and Hooper Avenue intersection to improve pedestrian and vehicular safety. Sidewalks will be added throughout the project. Additional improvements include median barrier

with crash cushions, ADA compliant pedestrian crossings with high visibility crosswalks.

Staged construction will be implemented to maintain through traffic during construction, no detours are anticipated.



#### PROJECT SCHEDULE

Complete Concept Development:	Summer 2021
Complete Preliminary Engineering:	TBD
Complete Final Design:	TBD
Start Construction:	TBD
Complete Construction:	TBD

**If you require special accommodations, please contact: 862-955-1306**

#### For further information contact:

Vanessa J. Meades, Acting Regional Coordinator  
New Jersey Department of Transportation  
Office of Government & Community Relations  
1035 Parkway Avenue, PO Box 600  
Trenton, NJ 08625 - 0600  
Phone: 609-963-1982  
Email: [Vanessa.Meades@dot.state.nj.gov](mailto:Vanessa.Meades@dot.state.nj.gov)





## Virtual Public Information Center

March 15, 2021 through March 29, 2021

### Route 37 and CR 549 (Hooper Avenue) Intersection Improvements

#### Toms River Township, Ocean County

The New Jersey Department of Transportation (NJDOT), committed to developing transportation improvements that best balance the transportation needs, the environment, community concerns and cost, will hold a Public Information Center (PIC) to provide local residents and businesses with information on the **Route 37 and CR 549 (Hooper Avenue)** project. You are encouraged to actively participate by providing comments by mail or email.

#### THE MEETING

Due to the COVID-19 Public Health Emergency, the Public Information Center will be conducted virtually. Please visit the following website any time between March 15, 2021 and March 29, 2021 to learn more about the project and to leave comments:

[www.dewberry.com/njdot-rt37-hooperintersection](http://www.dewberry.com/njdot-rt37-hooperintersection)

You will have an opportunity to review a presentation, exhibits of the draft plans, submit questions, and leave feedback. Property owners with rental units are advised that tenants are also invited and encouraged to participate.

#### BACKGROUND

The Route 37 and CR 549 (Hooper Avenue) intersection is located in Toms River Township in Ocean County at the Route 37 milepost 7.35. The intersection includes a traffic signal and two reverse jug handles utilizing existing roadway network to facilitate left turn movements from Route 37 to Hooper Avenue. Direct left turn lanes are provided from Hooper Avenue on to Route 37. There is a lack of sidewalks and the existing pedestrian curb ramps do not meet current ADA design standards. The purpose of the project is to improve safety (including pedestrians) and traffic operations at the intersection.

#### THE PROPOSED PROJECT

A fourth through lane will be added to Route 37 by widening toward the grass median within the project limits. The intersection will be modified to allow for a protected double left turn signal phase from Hooper Avenue. Full signal replacement is proposed for the Route 37 and Hooper Avenue intersection to improve pedestrian and vehicular safety. Sidewalks will be added throughout the project. Additional improvements include median barrier

with crash cushions, ADA compliant pedestrian crossings with high visibility crosswalks.

Staged construction will be implemented to maintain through traffic during construction, no detours are anticipated.



#### PROJECT SCHEDULE

Complete Concept Development:	Summer 2021
Complete Preliminary Engineering:	TBD
Complete Final Design:	TBD
Start Construction:	TBD
Complete Construction:	TBD

**If you require special accommodations, please contact: 862-955-1306**

#### For further information contact:

Vanessa J. Meades, Acting Regional Coordinator  
New Jersey Department of Transportation  
Office of Government & Community Relations  
1035 Parkway Avenue, PO Box 600  
Trenton, NJ 08625 - 0600  
Phone: 609-963-1982  
Email: [Vanessa.Meades@dot.state.nj.gov](mailto:Vanessa.Meades@dot.state.nj.gov)



## Virtual Public Information Center

March 15, 2021 through March 29, 2021

### Route 37 and CR 549 (Hooper Avenue) Intersection Improvements

#### Toms River Township, Ocean County

The New Jersey Department of Transportation (NJDOT), committed to developing transportation improvements that best balance the transportation needs, the environment, community concerns and cost, will hold a Public Information Center (PIC) to provide local residents and businesses with information on the **Route 37 and CR 549 (Hooper Avenue)** project. You are encouraged to actively participate by providing comments by mail or email.

#### THE MEETING

Due to the COVID-19 Public Health Emergency, the Public Information Center will be conducted virtually. Please visit the following website any time between March 15, 2021 and March 29, 2021 to learn more about the project and to leave comments:

[www.dewberry.com/njdot-rt37-hooperintersection](http://www.dewberry.com/njdot-rt37-hooperintersection)

You will have an opportunity to review a presentation, exhibits of the draft plans, submit questions, and leave feedback. Property owners with rental units are advised that tenants are also invited and encouraged to participate.

#### BACKGROUND

The Route 37 and CR 549 (Hooper Avenue) intersection is located in Toms River Township in Ocean County at the Route 37 milepost 7.35. The intersection includes a traffic signal and two reverse jug handles utilizing existing roadway network to facilitate left turn movements from Route 37 to Hooper Avenue. Direct left turn lanes are provided from Hooper Avenue on to Route 37. There is a lack of sidewalks and the existing pedestrian curb ramps do not meet current ADA design standards. The purpose of the project is to improve safety (including pedestrians) and traffic operations at the intersection.

#### THE PROPOSED PROJECT

A fourth through lane will be added to Route 37 by widening toward the grass median within the project limits. The intersection will be modified to allow for a protected double left turn signal phase from Hooper Avenue. Full signal replacement is proposed for the Route 37 and Hooper Avenue intersection to improve pedestrian and vehicular safety. Sidewalks will be added throughout the project. Additional improvements include median barrier

with crash cushions, ADA compliant pedestrian crossings with high visibility crosswalks.

Staged construction will be implemented to maintain through traffic during construction, no detours are anticipated.



#### PROJECT SCHEDULE

Complete Concept Development:	Summer 2021
Complete Preliminary Engineering:	TBD
Complete Final Design:	TBD
Start Construction:	TBD
Complete Construction:	TBD

**If you require special accommodations, please contact: 862-955-1306**

#### For further information contact:

Vanessa J. Meades, Acting Regional Coordinator  
New Jersey Department of Transportation  
Office of Government & Community Relations  
1035 Parkway Avenue, PO Box 600  
Trenton, NJ 08625 - 0600  
Phone: 609-963-1982  
Email: [Vanessa.Meades@dot.state.nj.gov](mailto:Vanessa.Meades@dot.state.nj.gov)





## Virtual Public Information Center

March 15, 2021 through March 29, 2021

### Route 37 and CR 549 (Hooper Avenue) Intersection Improvements

#### Toms River Township, Ocean County

The New Jersey Department of Transportation (NJDOT), committed to developing transportation improvements that best balance the transportation needs, the environment, community concerns and cost, will hold a Public Information Center (PIC) to provide local residents and businesses with information on the **Route 37 and CR 549 (Hooper Avenue)** project. You are encouraged to actively participate by providing comments by mail or email.

#### THE MEETING

Due to the COVID-19 Public Health Emergency, the Public Information Center will be conducted virtually. Please visit the following website any time between March 15, 2021 and March 29, 2021 to learn more about the project and to leave comments:

[www.dewberry.com/njdot-rt37-hooperintersection](http://www.dewberry.com/njdot-rt37-hooperintersection)

You will have an opportunity to review a presentation, exhibits of the draft plans, submit questions, and leave feedback. Property owners with rental units are advised that tenants are also invited and encouraged to participate.

#### BACKGROUND

The Route 37 and CR 549 (Hooper Avenue) intersection is located in Toms River Township in Ocean County at the Route 37 milepost 7.35. The intersection includes a traffic signal and two reverse jug handles utilizing existing roadway network to facilitate left turn movements from Route 37 to Hooper Avenue. Direct left turn lanes are provided from Hooper Avenue on to Route 37. There is a lack of sidewalks and the existing pedestrian curb ramps do not meet current ADA design standards. The purpose of the project is to improve safety (including pedestrians) and traffic operations at the intersection.

#### THE PROPOSED PROJECT

A fourth through lane will be added to Route 37 by widening toward the grass median within the project limits. The intersection will be modified to allow for a protected double left turn signal phase from Hooper Avenue. Full signal replacement is proposed for the Route 37 and Hooper Avenue intersection to improve pedestrian and vehicular safety. Sidewalks will be added throughout the project. Additional improvements include median barrier

with crash cushions, ADA compliant pedestrian crossings with high visibility crosswalks.

Staged construction will be implemented to maintain through traffic during construction, no detours are anticipated.



#### PROJECT SCHEDULE

Complete Concept Development:	Summer 2021
Complete Preliminary Engineering:	TBD
Complete Final Design:	TBD
Start Construction:	TBD
Complete Construction:	TBD

**If you require special accommodations, please contact: 862-955-1306**

#### For further information contact:

Vanessa J. Meades, Acting Regional Coordinator  
New Jersey Department of Transportation  
Office of Government & Community Relations  
1035 Parkway Avenue, PO Box 600  
Trenton, NJ 08625 - 0600  
Phone: 609-963-1982  
Email: [Vanessa.Meades@dot.state.nj.gov](mailto:Vanessa.Meades@dot.state.nj.gov)



## Virtual Public Information Center

March 15, 2021 through March 29, 2021

### Route 37 and CR 549 (Hooper Avenue) Intersection Improvements

#### Toms River Township, Ocean County

The New Jersey Department of Transportation (NJDOT), committed to developing transportation improvements that best balance the transportation needs, the environment, community concerns and cost, will hold a Public Information Center (PIC) to provide local residents and businesses with information on the **Route 37 and CR 549 (Hooper Avenue)** project. You are encouraged to actively participate by providing comments by mail or email.

#### THE MEETING

Due to the COVID-19 Public Health Emergency, the Public Information Center will be conducted virtually. Please visit the following website any time between March 15, 2021 and March 29, 2021 to learn more about the project and to leave comments:

[www.dewberry.com/njdot-rt37-hooperintersection](http://www.dewberry.com/njdot-rt37-hooperintersection)

You will have an opportunity to review a presentation, exhibits of the draft plans, submit questions, and leave feedback. Property owners with rental units are advised that tenants are also invited and encouraged to participate.

#### BACKGROUND

The Route 37 and CR 549 (Hooper Avenue) intersection is located in Toms River Township in Ocean County at the Route 37 milepost 7.35. The intersection includes a traffic signal and two reverse jug handles utilizing existing roadway network to facilitate left turn movements from Route 37 to Hooper Avenue. Direct left turn lanes are provided from Hooper Avenue on to Route 37. There is a lack of sidewalks and the existing pedestrian curb ramps do not meet current ADA design standards. The purpose of the project is to improve safety (including pedestrians) and traffic operations at the intersection.

#### THE PROPOSED PROJECT

A fourth through lane will be added to Route 37 by widening toward the grass median within the project limits. The intersection will be modified to allow for a protected double left turn signal phase from Hooper Avenue. Full signal replacement is proposed for the Route 37 and Hooper Avenue intersection to improve pedestrian and vehicular safety. Sidewalks will be added throughout the project. Additional improvements include median barrier

with crash cushions, ADA compliant pedestrian crossings with high visibility crosswalks.

Staged construction will be implemented to maintain through traffic during construction, no detours are anticipated.



#### PROJECT SCHEDULE

Complete Concept Development:	Summer 2021
Complete Preliminary Engineering:	TBD
Complete Final Design:	TBD
Start Construction:	TBD
Complete Construction:	TBD

**If you require special accommodations, please contact: 862-955-1306**

#### For further information contact:

Vanessa J. Meades, Acting Regional Coordinator  
New Jersey Department of Transportation  
Office of Government & Community Relations  
1035 Parkway Avenue, PO Box 600  
Trenton, NJ 08625 - 0600  
Phone: 609-963-1982  
Email: [Vanessa.Meades@dot.state.nj.gov](mailto:Vanessa.Meades@dot.state.nj.gov)





## Virtual Public Information Center

March 15, 2021 through March 29, 2021

### Route 37 and CR 549 (Hooper Avenue) Intersection Improvements

#### Toms River Township, Ocean County

The New Jersey Department of Transportation (NJDOT), committed to developing transportation improvements that best balance the transportation needs, the environment, community concerns and cost, will hold a Public Information Center (PIC) to provide local residents and businesses with information on the **Route 37 and CR 549 (Hooper Avenue)** project. You are encouraged to actively participate by providing comments by mail or email.

#### THE MEETING

Due to the COVID-19 Public Health Emergency, the Public Information Center will be conducted virtually. Please visit the following website any time between March 15, 2021 and March 29, 2021 to learn more about the project and to leave comments:

[www.dewberry.com/njdot-rt37-hooperintersection](http://www.dewberry.com/njdot-rt37-hooperintersection)

You will have an opportunity to review a presentation, exhibits of the draft plans, submit questions, and leave feedback. Property owners with rental units are advised that tenants are also invited and encouraged to participate.

#### BACKGROUND

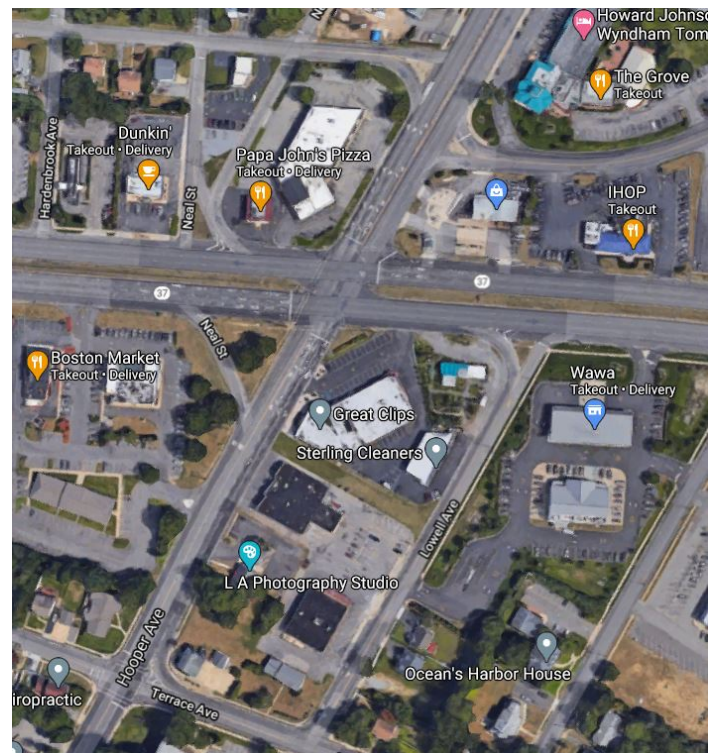
The Route 37 and CR 549 (Hooper Avenue) intersection is located in Toms River Township in Ocean County at the Route 37 milepost 7.35. The intersection includes a traffic signal and two reverse jug handles utilizing existing roadway network to facilitate left turn movements from Route 37 to Hooper Avenue. Direct left turn lanes are provided from Hooper Avenue on to Route 37. There is a lack of sidewalks and the existing pedestrian curb ramps do not meet current ADA design standards. The purpose of the project is to improve safety (including pedestrians) and traffic operations at the intersection.

#### THE PROPOSED PROJECT

A fourth through lane will be added to Route 37 by widening toward the grass median within the project limits. The intersection will be modified to allow for a protected double left turn signal phase from Hooper Avenue. Full signal replacement is proposed for the Route 37 and Hooper Avenue intersection to improve pedestrian and vehicular safety. Sidewalks will be added throughout the project. Additional improvements include median barrier

with crash cushions, ADA compliant pedestrian crossings with high visibility crosswalks.

Staged construction will be implemented to maintain through traffic during construction, no detours are anticipated.



#### PROJECT SCHEDULE

Complete Concept Development:	Summer 2021
Complete Preliminary Engineering:	TBD
Complete Final Design:	TBD
Start Construction:	TBD
Complete Construction:	TBD

**If you require special accommodations, please contact: 862-955-1306**

#### For further information contact:

Vanessa J. Meades, Acting Regional Coordinator  
New Jersey Department of Transportation  
Office of Government & Community Relations  
1035 Parkway Avenue, PO Box 600  
Trenton, NJ 08625 - 0600  
Phone: 609-963-1982  
Email: [Vanessa.Meades@dot.state.nj.gov](mailto:Vanessa.Meades@dot.state.nj.gov)



## Virtual Public Information Center

March 15, 2021 through March 29, 2021

### Route 37 and CR 549 (Hooper Avenue) Intersection Improvements

#### Toms River Township, Ocean County

The New Jersey Department of Transportation (NJDOT), committed to developing transportation improvements that best balance the transportation needs, the environment, community concerns and cost, will hold a Public Information Center (PIC) to provide local residents and businesses with information on the **Route 37 and CR 549 (Hooper Avenue)** project. You are encouraged to actively participate by providing comments by mail or email.

#### THE MEETING

Due to the COVID-19 Public Health Emergency, the Public Information Center will be conducted virtually. Please visit the following website any time between March 15, 2021 and March 29, 2021 to learn more about the project and to leave comments:

[www.dewberry.com/njdot-rt37-hooperintersection](http://www.dewberry.com/njdot-rt37-hooperintersection)

You will have an opportunity to review a presentation, exhibits of the draft plans, submit questions, and leave feedback. Property owners with rental units are advised that tenants are also invited and encouraged to participate.

#### BACKGROUND

The Route 37 and CR 549 (Hooper Avenue) intersection is located in Toms River Township in Ocean County at the Route 37 milepost 7.35. The intersection includes a traffic signal and two reverse jug handles utilizing existing roadway network to facilitate left turn movements from Route 37 to Hooper Avenue. Direct left turn lanes are provided from Hooper Avenue on to Route 37. There is a lack of sidewalks and the existing pedestrian curb ramps do not meet current ADA design standards. The purpose of the project is to improve safety (including pedestrians) and traffic operations at the intersection.

#### THE PROPOSED PROJECT

A fourth through lane will be added to Route 37 by widening toward the grass median within the project limits. The intersection will be modified to allow for a protected double left turn signal phase from Hooper Avenue. Full signal replacement is proposed for the Route 37 and Hooper Avenue intersection to improve pedestrian and vehicular safety. Sidewalks will be added throughout the project. Additional improvements include median barrier

with crash cushions, ADA compliant pedestrian crossings with high visibility crosswalks.

Staged construction will be implemented to maintain through traffic during construction, no detours are anticipated.



#### PROJECT SCHEDULE

Complete Concept Development:	Summer 2021
Complete Preliminary Engineering:	TBD
Complete Final Design:	TBD
Start Construction:	TBD
Complete Construction:	TBD

**If you require special accommodations, please contact: 862-955-1306**

#### For further information contact:

Vanessa J. Meades, Acting Regional Coordinator  
New Jersey Department of Transportation  
Office of Government & Community Relations  
1035 Parkway Avenue, PO Box 600  
Trenton, NJ 08625 - 0600  
Phone: 609-963-1982  
Email: [Vanessa.Meades@dot.state.nj.gov](mailto:Vanessa.Meades@dot.state.nj.gov)





## Virtual Public Information Center

March 15, 2021 through March 29, 2021

### Route 37 and CR 549 (Hooper Avenue) Intersection Improvements

### Toms River Township, Ocean County

The New Jersey Department of Transportation (NJDOT), committed to developing transportation improvements that best balance the transportation needs, the environment, community concerns and cost, will hold a Public Information Center (PIC) to provide local residents and businesses with information on the **Route 37 and CR 549 (Hooper Avenue)** project. You are encouraged to actively participate by providing comments by mail or email.

#### THE MEETING

Due to the COVID-19 Public Health Emergency, the Public Information Center will be conducted virtually. Please visit the following website any time between March 15, 2021 and March 29, 2021 to learn more about the project and to leave comments:

[www.dewberry.com/njdot-rt37-hooperintersection](http://www.dewberry.com/njdot-rt37-hooperintersection)

You will have an opportunity to review a presentation, exhibits of the draft plans, submit questions, and leave feedback. Property owners with rental units are advised that tenants are also invited and encouraged to participate.

#### BACKGROUND

The Route 37 and CR 549 (Hooper Avenue) intersection is located in Toms River Township in Ocean County at the Route 37 milepost 7.35. The intersection includes a traffic signal and two reverse jug handles utilizing existing roadway network to facilitate left turn movements from Route 37 to Hooper Avenue. Direct left turn lanes are provided from Hooper Avenue on to Route 37. There is a lack of sidewalks and the existing pedestrian curb ramps do not meet current ADA design standards. The purpose of the project is to improve safety (including pedestrians) and traffic operations at the intersection.

#### THE PROPOSED PROJECT

A fourth through lane will be added to Route 37 by widening toward the grass median within the project limits. The intersection will be modified to allow for a protected double left turn signal phase from Hooper Avenue. Full signal replacement is proposed for the Route 37 and Hooper Avenue intersection to improve pedestrian and vehicular safety. Sidewalks will be added throughout the project. Additional improvements include median barrier

with crash cushions, ADA compliant pedestrian crossings with high visibility crosswalks.

Staged construction will be implemented to maintain through traffic during construction, no detours are anticipated.



#### PROJECT SCHEDULE

Complete Concept Development:	Summer 2021
Complete Preliminary Engineering:	TBD
Complete Final Design:	TBD
Start Construction:	TBD
Complete Construction:	TBD

**If you require special accommodations, please contact: 862-955-1306**

#### For further information contact:

Vanessa J. Meades, Acting Regional Coordinator  
New Jersey Department of Transportation  
Office of Government & Community Relations  
1035 Parkway Avenue, PO Box 600  
Trenton, NJ 08625 - 0600  
Phone: 609-963-1982  
Email: [Vanessa.Meades@dot.state.nj.gov](mailto:Vanessa.Meades@dot.state.nj.gov)



## Virtual Public Information Center

March 15, 2021 through March 29, 2021

### Route 37 and CR 549 (Hooper Avenue) Intersection Improvements

#### Toms River Township, Ocean County

The New Jersey Department of Transportation (NJDOT), committed to developing transportation improvements that best balance the transportation needs, the environment, community concerns and cost, will hold a Public Information Center (PIC) to provide local residents and businesses with information on the **Route 37 and CR 549 (Hooper Avenue)** project. You are encouraged to actively participate by providing comments by mail or email.

#### THE MEETING

Due to the COVID-19 Public Health Emergency, the Public Information Center will be conducted virtually. Please visit the following website any time between March 15, 2021 and March 29, 2021 to learn more about the project and to leave comments:

[www.dewberry.com/njdot-rt37-hooperintersection](http://www.dewberry.com/njdot-rt37-hooperintersection)

You will have an opportunity to review a presentation, exhibits of the draft plans, submit questions, and leave feedback. Property owners with rental units are advised that tenants are also invited and encouraged to participate.

#### BACKGROUND

The Route 37 and CR 549 (Hooper Avenue) intersection is located in Toms River Township in Ocean County at the Route 37 milepost 7.35. The intersection includes a traffic signal and two reverse jug handles utilizing existing roadway network to facilitate left turn movements from Route 37 to Hooper Avenue. Direct left turn lanes are provided from Hooper Avenue on to Route 37. There is a lack of sidewalks and the existing pedestrian curb ramps do not meet current ADA design standards. The purpose of the project is to improve safety (including pedestrians) and traffic operations at the intersection.

#### THE PROPOSED PROJECT

A fourth through lane will be added to Route 37 by widening toward the grass median within the project limits. The intersection will be modified to allow for a protected double left turn signal phase from Hooper Avenue. Full signal replacement is proposed for the Route 37 and Hooper Avenue intersection to improve pedestrian and vehicular safety. Sidewalks will be added throughout the project. Additional improvements include median barrier

with crash cushions, ADA compliant pedestrian crossings with high visibility crosswalks.

Staged construction will be implemented to maintain through traffic during construction, no detours are anticipated.



#### PROJECT SCHEDULE

Complete Concept Development:	Summer 2021
Complete Preliminary Engineering:	TBD
Complete Final Design:	TBD
Start Construction:	TBD
Complete Construction:	TBD

If you require special accommodations, please contact: 862-955-1306

#### For further information contact:

Vanessa J. Meades, Acting Regional Coordinator  
New Jersey Department of Transportation  
Office of Government & Community Relations  
1035 Parkway Avenue, PO Box 600  
Trenton, NJ 08625 - 0600  
Phone: 609-963-1982  
Email: [Vanessa.Meades@dot.state.nj.gov](mailto:Vanessa.Meades@dot.state.nj.gov)





## Virtual Public Information Center

March 15, 2021 through March 29, 2021

### Route 37 and CR 549 (Hooper Avenue) Intersection Improvements

#### Toms River Township, Ocean County

The New Jersey Department of Transportation (NJDOT), committed to developing transportation improvements that best balance the transportation needs, the environment, community concerns and cost, will hold a Public Information Center (PIC) to provide local residents and businesses with information on the **Route 37 and CR 549 (Hooper Avenue)** project. You are encouraged to actively participate by providing comments by mail or email.

#### THE MEETING

Due to the COVID-19 Public Health Emergency, the Public Information Center will be conducted virtually. Please visit the following website any time between March 15, 2021 and March 29, 2021 to learn more about the project and to leave comments:

[www.dewberry.com/njdot-rt37-hooperintersection](http://www.dewberry.com/njdot-rt37-hooperintersection)

You will have an opportunity to review a presentation, exhibits of the draft plans, submit questions, and leave feedback. Property owners with rental units are advised that tenants are also invited and encouraged to participate.

#### BACKGROUND

The Route 37 and CR 549 (Hooper Avenue) intersection is located in Toms River Township in Ocean County at the Route 37 milepost 7.35. The intersection includes a traffic signal and two reverse jug handles utilizing existing roadway network to facilitate left turn movements from Route 37 to Hooper Avenue. Direct left turn lanes are provided from Hooper Avenue on to Route 37. There is a lack of sidewalks and the existing pedestrian curb ramps do not meet current ADA design standards. The purpose of the project is to improve safety (including pedestrians) and traffic operations at the intersection.

#### THE PROPOSED PROJECT

A fourth through lane will be added to Route 37 by widening toward the grass median within the project limits. The intersection will be modified to allow for a protected double left turn signal phase from Hooper Avenue. Full signal replacement is proposed for the Route 37 and Hooper Avenue intersection to improve pedestrian and vehicular safety. Sidewalks will be added throughout the project. Additional improvements include median barrier

with crash cushions, ADA compliant pedestrian crossings with high visibility crosswalks.

Staged construction will be implemented to maintain through traffic during construction, no detours are anticipated.



#### PROJECT SCHEDULE

Complete Concept Development:	Summer 2021
Complete Preliminary Engineering:	TBD
Complete Final Design:	TBD
Start Construction:	TBD
Complete Construction:	TBD

**If you require special accommodations, please contact: 862-955-1306**

#### For further information contact:

Vanessa J. Meades, Acting Regional Coordinator  
New Jersey Department of Transportation  
Office of Government & Community Relations  
1035 Parkway Avenue, PO Box 600  
Trenton, NJ 08625 - 0600  
Phone: 609-963-1982  
Email: [Vanessa.Meades@dot.state.nj.gov](mailto:Vanessa.Meades@dot.state.nj.gov)



## Virtual Public Information Center

March 15, 2021 through March 29, 2021

### Route 37 and CR 549 (Hooper Avenue) Intersection Improvements

#### Toms River Township, Ocean County

The New Jersey Department of Transportation (NJDOT), committed to developing transportation improvements that best balance the transportation needs, the environment, community concerns and cost, will hold a Public Information Center (PIC) to provide local residents and businesses with information on the **Route 37 and CR 549 (Hooper Avenue)** project. You are encouraged to actively participate by providing comments by mail or email.

#### THE MEETING

Due to the COVID-19 Public Health Emergency, the Public Information Center will be conducted virtually. Please visit the following website any time between March 15, 2021 and March 29, 2021 to learn more about the project and to leave comments:

[www.dewberry.com/njdot-rt37-hooperintersection](http://www.dewberry.com/njdot-rt37-hooperintersection)

You will have an opportunity to review a presentation, exhibits of the draft plans, submit questions, and leave feedback. Property owners with rental units are advised that tenants are also invited and encouraged to participate.

#### BACKGROUND

The Route 37 and CR 549 (Hooper Avenue) intersection is located in Toms River Township in Ocean County at the Route 37 milepost 7.35. The intersection includes a traffic signal and two reverse jug handles utilizing existing roadway network to facilitate left turn movements from Route 37 to Hooper Avenue. Direct left turn lanes are provided from Hooper Avenue on to Route 37. There is a lack of sidewalks and the existing pedestrian curb ramps do not meet current ADA design standards. The purpose of the project is to improve safety (including pedestrians) and traffic operations at the intersection.

#### THE PROPOSED PROJECT

A fourth through lane will be added to Route 37 by widening toward the grass median within the project limits. The intersection will be modified to allow for a protected double left turn signal phase from Hooper Avenue. Full signal replacement is proposed for the Route 37 and Hooper Avenue intersection to improve pedestrian and vehicular safety. Sidewalks will be added throughout the project. Additional improvements include median barrier

with crash cushions, ADA compliant pedestrian crossings with high visibility crosswalks.

Staged construction will be implemented to maintain through traffic during construction, no detours are anticipated.



#### PROJECT SCHEDULE

Complete Concept Development:	Summer 2021
Complete Preliminary Engineering:	TBD
Complete Final Design:	TBD
Start Construction:	TBD
Complete Construction:	TBD

**If you require special accommodations, please contact: 862-955-1306**

#### For further information contact:

Vanessa J. Meades, Acting Regional Coordinator  
New Jersey Department of Transportation  
Office of Government & Community Relations  
1035 Parkway Avenue, PO Box 600  
Trenton, NJ 08625 - 0600  
Phone: 609-963-1982  
Email: [Vanessa.Meades@dot.state.nj.gov](mailto:Vanessa.Meades@dot.state.nj.gov)





## Virtual Public Information Center

March 15, 2021 through March 29, 2021

### Route 37 and CR 549 (Hooper Avenue) Intersection Improvements

#### Toms River Township, Ocean County

The New Jersey Department of Transportation (NJDOT), committed to developing transportation improvements that best balance the transportation needs, the environment, community concerns and cost, will hold a Public Information Center (PIC) to provide local residents and businesses with information on the **Route 37 and CR 549 (Hooper Avenue)** project. You are encouraged to actively participate by providing comments by mail or email.

#### THE MEETING

Due to the COVID-19 Public Health Emergency, the Public Information Center will be conducted virtually. Please visit the following website any time between March 15, 2021 and March 29, 2021 to learn more about the project and to leave comments:

[www.dewberry.com/njdot-rt37-hooperintersection](http://www.dewberry.com/njdot-rt37-hooperintersection)

You will have an opportunity to review a presentation, exhibits of the draft plans, submit questions, and leave feedback. Property owners with rental units are advised that tenants are also invited and encouraged to participate.

#### BACKGROUND

The Route 37 and CR 549 (Hooper Avenue) intersection is located in Toms River Township in Ocean County at the Route 37 milepost 7.35. The intersection includes a traffic signal and two reverse jug handles utilizing existing roadway network to facilitate left turn movements from Route 37 to Hooper Avenue. Direct left turn lanes are provided from Hooper Avenue on to Route 37. There is a lack of sidewalks and the existing pedestrian curb ramps do not meet current ADA design standards. The purpose of the project is to improve safety (including pedestrians) and traffic operations at the intersection.

#### THE PROPOSED PROJECT

A fourth through lane will be added to Route 37 by widening toward the grass median within the project limits. The intersection will be modified to allow for a protected double left turn signal phase from Hooper Avenue. Full signal replacement is proposed for the Route 37 and Hooper Avenue intersection to improve pedestrian and vehicular safety. Sidewalks will be added throughout the project. Additional improvements include median barrier

with crash cushions, ADA compliant pedestrian crossings with high visibility crosswalks.

Staged construction will be implemented to maintain through traffic during construction, no detours are anticipated.



#### PROJECT SCHEDULE

Complete Concept Development:	Summer 2021
Complete Preliminary Engineering:	TBD
Complete Final Design:	TBD
Start Construction:	TBD
Complete Construction:	TBD

**If you require special accommodations, please contact: 862-955-1306**

#### For further information contact:

Vanessa J. Meades, Acting Regional Coordinator  
New Jersey Department of Transportation  
Office of Government & Community Relations  
1035 Parkway Avenue, PO Box 600  
Trenton, NJ 08625 - 0600  
Phone: 609-963-1982  
Email: [Vanessa.Meades@dot.state.nj.gov](mailto:Vanessa.Meades@dot.state.nj.gov)



## Virtual Public Information Center

March 15, 2021 through March 29, 2021

### Route 37 and CR 549 (Hooper Avenue) Intersection Improvements

#### Toms River Township, Ocean County

The New Jersey Department of Transportation (NJDOT), committed to developing transportation improvements that best balance the transportation needs, the environment, community concerns and cost, will hold a Public Information Center (PIC) to provide local residents and businesses with information on the **Route 37 and CR 549 (Hooper Avenue)** project. You are encouraged to actively participate by providing comments by mail or email.

#### THE MEETING

Due to the COVID-19 Public Health Emergency, the Public Information Center will be conducted virtually. Please visit the following website any time between March 15, 2021 and March 29, 2021 to learn more about the project and to leave comments:

[www.dewberry.com/njdot-rt37-hooperintersection](http://www.dewberry.com/njdot-rt37-hooperintersection)

You will have an opportunity to review a presentation, exhibits of the draft plans, submit questions, and leave feedback. Property owners with rental units are advised that tenants are also invited and encouraged to participate.

#### BACKGROUND

The Route 37 and CR 549 (Hooper Avenue) intersection is located in Toms River Township in Ocean County at the Route 37 milepost 7.35. The intersection includes a traffic signal and two reverse jug handles utilizing existing roadway network to facilitate left turn movements from Route 37 to Hooper Avenue. Direct left turn lanes are provided from Hooper Avenue on to Route 37. There is a lack of sidewalks and the existing pedestrian curb ramps do not meet current ADA design standards. The purpose of the project is to improve safety (including pedestrians) and traffic operations at the intersection.

#### THE PROPOSED PROJECT

A fourth through lane will be added to Route 37 by widening toward the grass median within the project limits. The intersection will be modified to allow for a protected double left turn signal phase from Hooper Avenue. Full signal replacement is proposed for the Route 37 and Hooper Avenue intersection to improve pedestrian and vehicular safety. Sidewalks will be added throughout the project. Additional improvements include median barrier

with crash cushions, ADA compliant pedestrian crossings with high visibility crosswalks.

Staged construction will be implemented to maintain through traffic during construction, no detours are anticipated.



#### PROJECT SCHEDULE

Complete Concept Development:	Summer 2021
Complete Preliminary Engineering:	TBD
Complete Final Design:	TBD
Start Construction:	TBD
Complete Construction:	TBD

**If you require special accommodations, please contact: 862-955-1306**

#### For further information contact:

Vanessa J. Meades, Acting Regional Coordinator  
New Jersey Department of Transportation  
Office of Government & Community Relations  
1035 Parkway Avenue, PO Box 600  
Trenton, NJ 08625 - 0600  
Phone: 609-963-1982  
Email: [Vanessa.Meades@dot.state.nj.gov](mailto:Vanessa.Meades@dot.state.nj.gov)





## Virtual Public Information Center

March 15, 2021 through March 29, 2021

### Route 37 and CR 549 (Hooper Avenue) Intersection Improvements

#### Toms River Township, Ocean County

The New Jersey Department of Transportation (NJDOT), committed to developing transportation improvements that best balance the transportation needs, the environment, community concerns and cost, will hold a Public Information Center (PIC) to provide local residents and businesses with information on the **Route 37 and CR 549 (Hooper Avenue)** project. You are encouraged to actively participate by providing comments by mail or email.

#### THE MEETING

Due to the COVID-19 Public Health Emergency, the Public Information Center will be conducted virtually. Please visit the following website any time between March 15, 2021 and March 29, 2021 to learn more about the project and to leave comments:

[www.dewberry.com/njdot-rt37-hooperintersection](http://www.dewberry.com/njdot-rt37-hooperintersection)

You will have an opportunity to review a presentation, exhibits of the draft plans, submit questions, and leave feedback. Property owners with rental units are advised that tenants are also invited and encouraged to participate.

#### BACKGROUND

The Route 37 and CR 549 (Hooper Avenue) intersection is located in Toms River Township in Ocean County at the Route 37 milepost 7.35. The intersection includes a traffic signal and two reverse jug handles utilizing existing roadway network to facilitate left turn movements from Route 37 to Hooper Avenue. Direct left turn lanes are provided from Hooper Avenue on to Route 37. There is a lack of sidewalks and the existing pedestrian curb ramps do not meet current ADA design standards. The purpose of the project is to improve safety (including pedestrians) and traffic operations at the intersection.

#### THE PROPOSED PROJECT

A fourth through lane will be added to Route 37 by widening toward the grass median within the project limits. The intersection will be modified to allow for a protected double left turn signal phase from Hooper Avenue. Full signal replacement is proposed for the Route 37 and Hooper Avenue intersection to improve pedestrian and vehicular safety. Sidewalks will be added throughout the project. Additional improvements include median barrier

with crash cushions, ADA compliant pedestrian crossings with high visibility crosswalks.

Staged construction will be implemented to maintain through traffic during construction, no detours are anticipated.



#### PROJECT SCHEDULE

Complete Concept Development:	Summer 2021
Complete Preliminary Engineering:	TBD
Complete Final Design:	TBD
Start Construction:	TBD
Complete Construction:	TBD

**If you require special accommodations, please contact: 862-955-1306**

#### For further information contact:

Vanessa J. Meades, Acting Regional Coordinator  
New Jersey Department of Transportation  
Office of Government & Community Relations  
1035 Parkway Avenue, PO Box 600  
Trenton, NJ 08625 - 0600  
Phone: 609-963-1982  
Email: [Vanessa.Meades@dot.state.nj.gov](mailto:Vanessa.Meades@dot.state.nj.gov)



## Virtual Public Information Center

March 15, 2021 through March 29, 2021

### Route 37 and CR 549 (Hooper Avenue) Intersection Improvements

#### Toms River Township, Ocean County

The New Jersey Department of Transportation (NJDOT), committed to developing transportation improvements that best balance the transportation needs, the environment, community concerns and cost, will hold a Public Information Center (PIC) to provide local residents and businesses with information on the **Route 37 and CR 549 (Hooper Avenue)** project. You are encouraged to actively participate by providing comments by mail or email.

#### THE MEETING

Due to the COVID-19 Public Health Emergency, the Public Information Center will be conducted virtually. Please visit the following website any time between March 15, 2021 and March 29, 2021 to learn more about the project and to leave comments:

[www.dewberry.com/njdot-rt37-hooperintersection](http://www.dewberry.com/njdot-rt37-hooperintersection)

You will have an opportunity to review a presentation, exhibits of the draft plans, submit questions, and leave feedback. Property owners with rental units are advised that tenants are also invited and encouraged to participate.

#### BACKGROUND

The Route 37 and CR 549 (Hooper Avenue) intersection is located in Toms River Township in Ocean County at the Route 37 milepost 7.35. The intersection includes a traffic signal and two reverse jug handles utilizing existing roadway network to facilitate left turn movements from Route 37 to Hooper Avenue. Direct left turn lanes are provided from Hooper Avenue on to Route 37. There is a lack of sidewalks and the existing pedestrian curb ramps do not meet current ADA design standards. The purpose of the project is to improve safety (including pedestrians) and traffic operations at the intersection.

#### THE PROPOSED PROJECT

A fourth through lane will be added to Route 37 by widening toward the grass median within the project limits. The intersection will be modified to allow for a protected double left turn signal phase from Hooper Avenue. Full signal replacement is proposed for the Route 37 and Hooper Avenue intersection to improve pedestrian and vehicular safety. Sidewalks will be added throughout the project. Additional improvements include median barrier

with crash cushions, ADA compliant pedestrian crossings with high visibility crosswalks.

Staged construction will be implemented to maintain through traffic during construction, no detours are anticipated.



#### PROJECT SCHEDULE

Complete Concept Development:	Summer 2021
Complete Preliminary Engineering:	TBD
Complete Final Design:	TBD
Start Construction:	TBD
Complete Construction:	TBD

If you require special accommodations, please contact: 862-955-1306

#### For further information contact:

Vanessa J. Meades, Acting Regional Coordinator  
New Jersey Department of Transportation  
Office of Government & Community Relations  
1035 Parkway Avenue, PO Box 600  
Trenton, NJ 08625 - 0600  
Phone: 609-963-1982  
Email: [Vanessa.Meades@dot.state.nj.gov](mailto:Vanessa.Meades@dot.state.nj.gov)





## Virtual Public Information Center

March 15, 2021 through March 29, 2021

### Route 37 and CR 549 (Hooper Avenue) Intersection Improvements

#### Toms River Township, Ocean County

The New Jersey Department of Transportation (NJDOT), committed to developing transportation improvements that best balance the transportation needs, the environment, community concerns and cost, will hold a Public Information Center (PIC) to provide local residents and businesses with information on the **Route 37 and CR 549 (Hooper Avenue)** project. You are encouraged to actively participate by providing comments by mail or email.

#### THE MEETING

Due to the COVID-19 Public Health Emergency, the Public Information Center will be conducted virtually. Please visit the following website any time between March 15, 2021 and March 29, 2021 to learn more about the project and to leave comments:

[www.dewberry.com/njdot-rt37-hooperintersection](http://www.dewberry.com/njdot-rt37-hooperintersection)

You will have an opportunity to review a presentation, exhibits of the draft plans, submit questions, and leave feedback. Property owners with rental units are advised that tenants are also invited and encouraged to participate.

#### BACKGROUND

The Route 37 and CR 549 (Hooper Avenue) intersection is located in Toms River Township in Ocean County at the Route 37 milepost 7.35. The intersection includes a traffic signal and two reverse jug handles utilizing existing roadway network to facilitate left turn movements from Route 37 to Hooper Avenue. Direct left turn lanes are provided from Hooper Avenue on to Route 37. There is a lack of sidewalks and the existing pedestrian curb ramps do not meet current ADA design standards. The purpose of the project is to improve safety (including pedestrians) and traffic operations at the intersection.

#### THE PROPOSED PROJECT

A fourth through lane will be added to Route 37 by widening toward the grass median within the project limits. The intersection will be modified to allow for a protected double left turn signal phase from Hooper Avenue. Full signal replacement is proposed for the Route 37 and Hooper Avenue intersection to improve pedestrian and vehicular safety. Sidewalks will be added throughout the project. Additional improvements include median barrier

with crash cushions, ADA compliant pedestrian crossings with high visibility crosswalks.

Staged construction will be implemented to maintain through traffic during construction, no detours are anticipated.



#### PROJECT SCHEDULE

Complete Concept Development:	Summer 2021
Complete Preliminary Engineering:	TBD
Complete Final Design:	TBD
Start Construction:	TBD
Complete Construction:	TBD

**If you require special accommodations, please contact: 862-955-1306**

#### For further information contact:

Vanessa J. Meades, Acting Regional Coordinator  
New Jersey Department of Transportation  
Office of Government & Community Relations  
1035 Parkway Avenue, PO Box 600  
Trenton, NJ 08625 - 0600  
Phone: 609-963-1982  
Email: [Vanessa.Meades@dot.state.nj.gov](mailto:Vanessa.Meades@dot.state.nj.gov)



## Virtual Public Information Center

March 15, 2021 through March 29, 2021

### Route 37 and CR 549 (Hooper Avenue) Intersection Improvements

#### Toms River Township, Ocean County

The New Jersey Department of Transportation (NJDOT), committed to developing transportation improvements that best balance the transportation needs, the environment, community concerns and cost, will hold a Public Information Center (PIC) to provide local residents and businesses with information on the **Route 37 and CR 549 (Hooper Avenue)** project. You are encouraged to actively participate by providing comments by mail or email.

#### THE MEETING

Due to the COVID-19 Public Health Emergency, the Public Information Center will be conducted virtually. Please visit the following website any time between March 15, 2021 and March 29, 2021 to learn more about the project and to leave comments:

[www.dewberry.com/njdot-rt37-hooperintersection](http://www.dewberry.com/njdot-rt37-hooperintersection)

You will have an opportunity to review a presentation, exhibits of the draft plans, submit questions, and leave feedback. Property owners with rental units are advised that tenants are also invited and encouraged to participate.

#### BACKGROUND

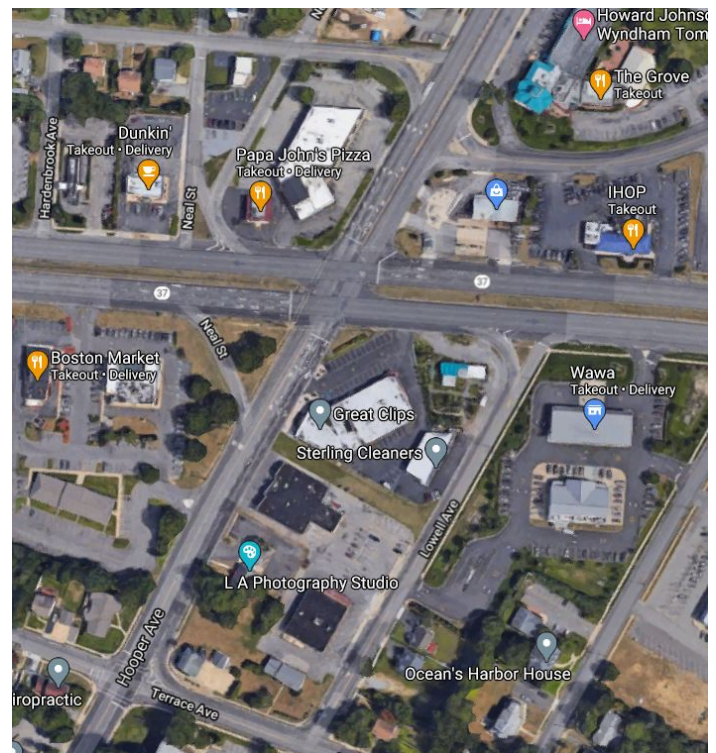
The Route 37 and CR 549 (Hooper Avenue) intersection is located in Toms River Township in Ocean County at the Route 37 milepost 7.35. The intersection includes a traffic signal and two reverse jug handles utilizing existing roadway network to facilitate left turn movements from Route 37 to Hooper Avenue. Direct left turn lanes are provided from Hooper Avenue on to Route 37. There is a lack of sidewalks and the existing pedestrian curb ramps do not meet current ADA design standards. The purpose of the project is to improve safety (including pedestrians) and traffic operations at the intersection.

#### THE PROPOSED PROJECT

A fourth through lane will be added to Route 37 by widening toward the grass median within the project limits. The intersection will be modified to allow for a protected double left turn signal phase from Hooper Avenue. Full signal replacement is proposed for the Route 37 and Hooper Avenue intersection to improve pedestrian and vehicular safety. Sidewalks will be added throughout the project. Additional improvements include median barrier

with crash cushions, ADA compliant pedestrian crossings with high visibility crosswalks.

Staged construction will be implemented to maintain through traffic during construction, no detours are anticipated.



#### PROJECT SCHEDULE

Complete Concept Development:	Summer 2021
Complete Preliminary Engineering:	TBD
Complete Final Design:	TBD
Start Construction:	TBD
Complete Construction:	TBD

**If you require special accommodations, please contact: 862-955-1306**

#### For further information contact:

Vanessa J. Meades, Acting Regional Coordinator  
New Jersey Department of Transportation  
Office of Government & Community Relations  
1035 Parkway Avenue, PO Box 600  
Trenton, NJ 08625 - 0600  
Phone: 609-963-1982  
Email: [Vanessa.Meades@dot.state.nj.gov](mailto:Vanessa.Meades@dot.state.nj.gov)





## Virtual Public Information Center

March 15, 2021 through March 29, 2021

### Route 37 and CR 549 (Hooper Avenue) Intersection Improvements

#### Toms River Township, Ocean County

The New Jersey Department of Transportation (NJDOT), committed to developing transportation improvements that best balance the transportation needs, the environment, community concerns and cost, will hold a Public Information Center (PIC) to provide local residents and businesses with information on the **Route 37 and CR 549 (Hooper Avenue)** project. You are encouraged to actively participate by providing comments by mail or email.

#### THE MEETING

Due to the COVID-19 Public Health Emergency, the Public Information Center will be conducted virtually. Please visit the following website any time between March 15, 2021 and March 29, 2021 to learn more about the project and to leave comments:

[www.dewberry.com/njdot-rt37-hooperintersection](http://www.dewberry.com/njdot-rt37-hooperintersection)

You will have an opportunity to review a presentation, exhibits of the draft plans, submit questions, and leave feedback. Property owners with rental units are advised that tenants are also invited and encouraged to participate.

#### BACKGROUND

The Route 37 and CR 549 (Hooper Avenue) intersection is located in Toms River Township in Ocean County at the Route 37 milepost 7.35. The intersection includes a traffic signal and two reverse jug handles utilizing existing roadway network to facilitate left turn movements from Route 37 to Hooper Avenue. Direct left turn lanes are provided from Hooper Avenue on to Route 37. There is a lack of sidewalks and the existing pedestrian curb ramps do not meet current ADA design standards. The purpose of the project is to improve safety (including pedestrians) and traffic operations at the intersection.

#### THE PROPOSED PROJECT

A fourth through lane will be added to Route 37 by widening toward the grass median within the project limits. The intersection will be modified to allow for a protected double left turn signal phase from Hooper Avenue. Full signal replacement is proposed for the Route 37 and Hooper Avenue intersection to improve pedestrian and vehicular safety. Sidewalks will be added throughout the project. Additional improvements include median barrier

with crash cushions, ADA compliant pedestrian crossings with high visibility crosswalks.

Staged construction will be implemented to maintain through traffic during construction, no detours are anticipated.



#### PROJECT SCHEDULE

Complete Concept Development:	Summer 2021
Complete Preliminary Engineering:	TBD
Complete Final Design:	TBD
Start Construction:	TBD
Complete Construction:	TBD

**If you require special accommodations, please contact: 862-955-1306**

#### For further information contact:

Vanessa J. Meades, Acting Regional Coordinator  
New Jersey Department of Transportation  
Office of Government & Community Relations  
1035 Parkway Avenue, PO Box 600  
Trenton, NJ 08625 - 0600  
Phone: 609-963-1982  
Email: [Vanessa.Meades@dot.state.nj.gov](mailto:Vanessa.Meades@dot.state.nj.gov)



## Virtual Public Information Center

March 15, 2021 through March 29, 2021

### Route 37 and CR 549 (Hooper Avenue) Intersection Improvements

#### Toms River Township, Ocean County

The New Jersey Department of Transportation (NJDOT), committed to developing transportation improvements that best balance the transportation needs, the environment, community concerns and cost, will hold a Public Information Center (PIC) to provide local residents and businesses with information on the **Route 37 and CR 549 (Hooper Avenue)** project. You are encouraged to actively participate by providing comments by mail or email.

#### THE MEETING

Due to the COVID-19 Public Health Emergency, the Public Information Center will be conducted virtually. Please visit the following website any time between March 15, 2021 and March 29, 2021 to learn more about the project and to leave comments:

[www.dewberry.com/njdot-rt37-hooperintersection](http://www.dewberry.com/njdot-rt37-hooperintersection)

You will have an opportunity to review a presentation, exhibits of the draft plans, submit questions, and leave feedback. Property owners with rental units are advised that tenants are also invited and encouraged to participate.

#### BACKGROUND

The Route 37 and CR 549 (Hooper Avenue) intersection is located in Toms River Township in Ocean County at the Route 37 milepost 7.35. The intersection includes a traffic signal and two reverse jug handles utilizing existing roadway network to facilitate left turn movements from Route 37 to Hooper Avenue. Direct left turn lanes are provided from Hooper Avenue on to Route 37. There is a lack of sidewalks and the existing pedestrian curb ramps do not meet current ADA design standards. The purpose of the project is to improve safety (including pedestrians) and traffic operations at the intersection.

#### THE PROPOSED PROJECT

A fourth through lane will be added to Route 37 by widening toward the grass median within the project limits. The intersection will be modified to allow for a protected double left turn signal phase from Hooper Avenue. Full signal replacement is proposed for the Route 37 and Hooper Avenue intersection to improve pedestrian and vehicular safety. Sidewalks will be added throughout the project. Additional improvements include median barrier

with crash cushions, ADA compliant pedestrian crossings with high visibility crosswalks.

Staged construction will be implemented to maintain through traffic during construction, no detours are anticipated.



#### PROJECT SCHEDULE

Complete Concept Development:	Summer 2021
Complete Preliminary Engineering:	TBD
Complete Final Design:	TBD
Start Construction:	TBD
Complete Construction:	TBD

**If you require special accommodations, please contact: 862-955-1306**

#### For further information contact:

Vanessa J. Meades, Acting Regional Coordinator  
New Jersey Department of Transportation  
Office of Government & Community Relations  
1035 Parkway Avenue, PO Box 600  
Trenton, NJ 08625 - 0600  
Phone: 609-963-1982  
Email: [Vanessa.Meades@dot.state.nj.gov](mailto:Vanessa.Meades@dot.state.nj.gov)





## Virtual Public Information Center

March 15, 2021 through March 29, 2021

### Route 37 and CR 549 (Hooper Avenue) Intersection Improvements

#### Toms River Township, Ocean County

The New Jersey Department of Transportation (NJDOT), committed to developing transportation improvements that best balance the transportation needs, the environment, community concerns and cost, will hold a Public Information Center (PIC) to provide local residents and businesses with information on the **Route 37 and CR 549 (Hooper Avenue)** project. You are encouraged to actively participate by providing comments by mail or email.

#### THE MEETING

Due to the COVID-19 Public Health Emergency, the Public Information Center will be conducted virtually. Please visit the following website any time between March 15, 2021 and March 29, 2021 to learn more about the project and to leave comments:

[www.dewberry.com/njdot-rt37-hooperintersection](http://www.dewberry.com/njdot-rt37-hooperintersection)

You will have an opportunity to review a presentation, exhibits of the draft plans, submit questions, and leave feedback. Property owners with rental units are advised that tenants are also invited and encouraged to participate.

#### BACKGROUND

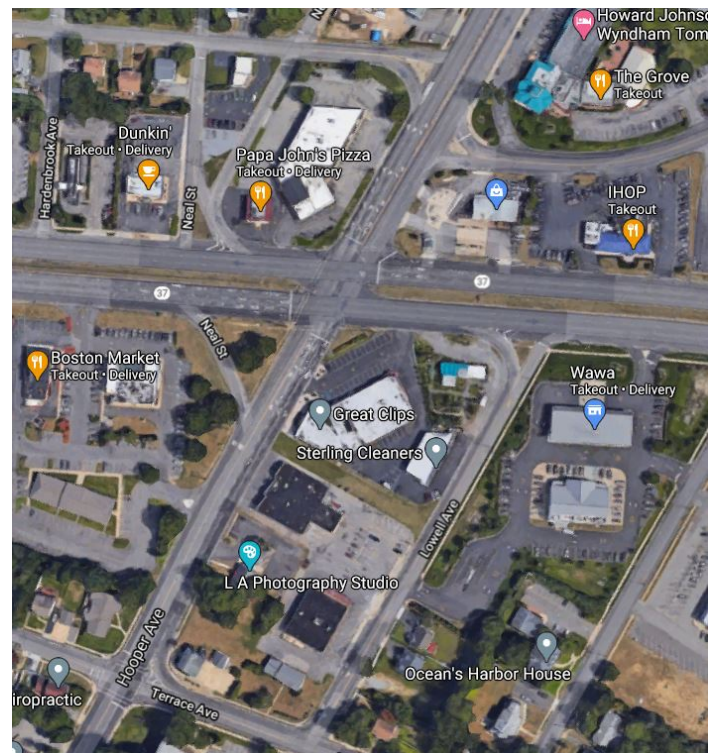
The Route 37 and CR 549 (Hooper Avenue) intersection is located in Toms River Township in Ocean County at the Route 37 milepost 7.35. The intersection includes a traffic signal and two reverse jug handles utilizing existing roadway network to facilitate left turn movements from Route 37 to Hooper Avenue. Direct left turn lanes are provided from Hooper Avenue on to Route 37. There is a lack of sidewalks and the existing pedestrian curb ramps do not meet current ADA design standards. The purpose of the project is to improve safety (including pedestrians) and traffic operations at the intersection.

#### THE PROPOSED PROJECT

A fourth through lane will be added to Route 37 by widening toward the grass median within the project limits. The intersection will be modified to allow for a protected double left turn signal phase from Hooper Avenue. Full signal replacement is proposed for the Route 37 and Hooper Avenue intersection to improve pedestrian and vehicular safety. Sidewalks will be added throughout the project. Additional improvements include median barrier

with crash cushions, ADA compliant pedestrian crossings with high visibility crosswalks.

Staged construction will be implemented to maintain through traffic during construction, no detours are anticipated.



#### PROJECT SCHEDULE

Complete Concept Development:	Summer 2021
Complete Preliminary Engineering:	TBD
Complete Final Design:	TBD
Start Construction:	TBD
Complete Construction:	TBD

**If you require special accommodations, please contact: 862-955-1306**

#### For further information contact:

Vanessa J. Meades, Acting Regional Coordinator  
New Jersey Department of Transportation  
Office of Government & Community Relations  
1035 Parkway Avenue, PO Box 600  
Trenton, NJ 08625 - 0600  
Phone: 609-963-1982  
Email: [Vanessa.Meades@dot.state.nj.gov](mailto:Vanessa.Meades@dot.state.nj.gov)



## Virtual Public Information Center

March 15, 2021 through March 29, 2021

### Route 37 and CR 549 (Hooper Avenue) Intersection Improvements

#### Toms River Township, Ocean County

The New Jersey Department of Transportation (NJDOT), committed to developing transportation improvements that best balance the transportation needs, the environment, community concerns and cost, will hold a Public Information Center (PIC) to provide local residents and businesses with information on the **Route 37 and CR 549 (Hooper Avenue)** project. You are encouraged to actively participate by providing comments by mail or email.

#### THE MEETING

Due to the COVID-19 Public Health Emergency, the Public Information Center will be conducted virtually. Please visit the following website any time between March 15, 2021 and March 29, 2021 to learn more about the project and to leave comments:

[www.dewberry.com/njdot-rt37-hooperintersection](http://www.dewberry.com/njdot-rt37-hooperintersection)

You will have an opportunity to review a presentation, exhibits of the draft plans, submit questions, and leave feedback. Property owners with rental units are advised that tenants are also invited and encouraged to participate.

#### BACKGROUND

The Route 37 and CR 549 (Hooper Avenue) intersection is located in Toms River Township in Ocean County at the Route 37 milepost 7.35. The intersection includes a traffic signal and two reverse jug handles utilizing existing roadway network to facilitate left turn movements from Route 37 to Hooper Avenue. Direct left turn lanes are provided from Hooper Avenue on to Route 37. There is a lack of sidewalks and the existing pedestrian curb ramps do not meet current ADA design standards. The purpose of the project is to improve safety (including pedestrians) and traffic operations at the intersection.

#### THE PROPOSED PROJECT

A fourth through lane will be added to Route 37 by widening toward the grass median within the project limits. The intersection will be modified to allow for a protected double left turn signal phase from Hooper Avenue. Full signal replacement is proposed for the Route 37 and Hooper Avenue intersection to improve pedestrian and vehicular safety. Sidewalks will be added throughout the project. Additional improvements include median barrier

with crash cushions, ADA compliant pedestrian crossings with high visibility crosswalks.

Staged construction will be implemented to maintain through traffic during construction, no detours are anticipated.



#### PROJECT SCHEDULE

Complete Concept Development:	Summer 2021
Complete Preliminary Engineering:	TBD
Complete Final Design:	TBD
Start Construction:	TBD
Complete Construction:	TBD

**If you require special accommodations, please contact: 862-955-1306**

#### For further information contact:

Vanessa J. Meades, Acting Regional Coordinator  
New Jersey Department of Transportation  
Office of Government & Community Relations  
1035 Parkway Avenue, PO Box 600  
Trenton, NJ 08625 - 0600  
Phone: 609-963-1982  
Email: [Vanessa.Meades@dot.state.nj.gov](mailto:Vanessa.Meades@dot.state.nj.gov)





## Virtual Public Information Center

March 15, 2021 through March 29, 2021

### Route 37 and CR 549 (Hooper Avenue) Intersection Improvements

#### Toms River Township, Ocean County

The New Jersey Department of Transportation (NJDOT), committed to developing transportation improvements that best balance the transportation needs, the environment, community concerns and cost, will hold a Public Information Center (PIC) to provide local residents and businesses with information on the **Route 37 and CR 549 (Hooper Avenue)** project. You are encouraged to actively participate by providing comments by mail or email.

#### THE MEETING

Due to the COVID-19 Public Health Emergency, the Public Information Center will be conducted virtually. Please visit the following website any time between March 15, 2021 and March 29, 2021 to learn more about the project and to leave comments:

[www.dewberry.com/njdot-rt37-hooperintersection](http://www.dewberry.com/njdot-rt37-hooperintersection)

You will have an opportunity to review a presentation, exhibits of the draft plans, submit questions, and leave feedback. Property owners with rental units are advised that tenants are also invited and encouraged to participate.

#### BACKGROUND

The Route 37 and CR 549 (Hooper Avenue) intersection is located in Toms River Township in Ocean County at the Route 37 milepost 7.35. The intersection includes a traffic signal and two reverse jug handles utilizing existing roadway network to facilitate left turn movements from Route 37 to Hooper Avenue. Direct left turn lanes are provided from Hooper Avenue on to Route 37. There is a lack of sidewalks and the existing pedestrian curb ramps do not meet current ADA design standards. The purpose of the project is to improve safety (including pedestrians) and traffic operations at the intersection.

#### THE PROPOSED PROJECT

A fourth through lane will be added to Route 37 by widening toward the grass median within the project limits. The intersection will be modified to allow for a protected double left turn signal phase from Hooper Avenue. Full signal replacement is proposed for the Route 37 and Hooper Avenue intersection to improve pedestrian and vehicular safety. Sidewalks will be added throughout the project. Additional improvements include median barrier

with crash cushions, ADA compliant pedestrian crossings with high visibility crosswalks.

Staged construction will be implemented to maintain through traffic during construction, no detours are anticipated.



#### PROJECT SCHEDULE

Complete Concept Development:	Summer 2021
Complete Preliminary Engineering:	TBD
Complete Final Design:	TBD
Start Construction:	TBD
Complete Construction:	TBD

**If you require special accommodations, please contact: 862-955-1306**

#### For further information contact:

Vanessa J. Meades, Acting Regional Coordinator  
New Jersey Department of Transportation  
Office of Government & Community Relations  
1035 Parkway Avenue, PO Box 600  
Trenton, NJ 08625 - 0600  
Phone: 609-963-1982  
Email: [Vanessa.Meades@dot.state.nj.gov](mailto:Vanessa.Meades@dot.state.nj.gov)



## Virtual Public Information Center

March 15, 2021 through March 29, 2021

### Route 37 and CR 549 (Hooper Avenue) Intersection Improvements

#### Toms River Township, Ocean County

The New Jersey Department of Transportation (NJDOT), committed to developing transportation improvements that best balance the transportation needs, the environment, community concerns and cost, will hold a Public Information Center (PIC) to provide local residents and businesses with information on the **Route 37 and CR 549 (Hooper Avenue)** project. You are encouraged to actively participate by providing comments by mail or email.

#### THE MEETING

Due to the COVID-19 Public Health Emergency, the Public Information Center will be conducted virtually. Please visit the following website any time between March 15, 2021 and March 29, 2021 to learn more about the project and to leave comments:

[www.dewberry.com/njdot-rt37-hooperintersection](http://www.dewberry.com/njdot-rt37-hooperintersection)

You will have an opportunity to review a presentation, exhibits of the draft plans, submit questions, and leave feedback. Property owners with rental units are advised that tenants are also invited and encouraged to participate.

#### BACKGROUND

The Route 37 and CR 549 (Hooper Avenue) intersection is located in Toms River Township in Ocean County at the Route 37 milepost 7.35. The intersection includes a traffic signal and two reverse jug handles utilizing existing roadway network to facilitate left turn movements from Route 37 to Hooper Avenue. Direct left turn lanes are provided from Hooper Avenue on to Route 37. There is a lack of sidewalks and the existing pedestrian curb ramps do not meet current ADA design standards. The purpose of the project is to improve safety (including pedestrians) and traffic operations at the intersection.

#### THE PROPOSED PROJECT

A fourth through lane will be added to Route 37 by widening toward the grass median within the project limits. The intersection will be modified to allow for a protected double left turn signal phase from Hooper Avenue. Full signal replacement is proposed for the Route 37 and Hooper Avenue intersection to improve pedestrian and vehicular safety. Sidewalks will be added throughout the project. Additional improvements include median barrier

with crash cushions, ADA compliant pedestrian crossings with high visibility crosswalks.

Staged construction will be implemented to maintain through traffic during construction, no detours are anticipated.



#### PROJECT SCHEDULE

Complete Concept Development:	Summer 2021
Complete Preliminary Engineering:	TBD
Complete Final Design:	TBD
Start Construction:	TBD
Complete Construction:	TBD

**If you require special accommodations, please contact: 862-955-1306**

#### For further information contact:

Vanessa J. Meades, Acting Regional Coordinator  
New Jersey Department of Transportation  
Office of Government & Community Relations  
1035 Parkway Avenue, PO Box 600  
Trenton, NJ 08625 - 0600  
Phone: 609-963-1982  
Email: [Vanessa.Meades@dot.state.nj.gov](mailto:Vanessa.Meades@dot.state.nj.gov)





## Virtual Public Information Center

March 15, 2021 through March 29, 2021

### Route 37 and CR 549 (Hooper Avenue) Intersection Improvements

#### Toms River Township, Ocean County

The New Jersey Department of Transportation (NJDOT), committed to developing transportation improvements that best balance the transportation needs, the environment, community concerns and cost, will hold a Public Information Center (PIC) to provide local residents and businesses with information on the **Route 37 and CR 549 (Hooper Avenue)** project. You are encouraged to actively participate by providing comments by mail or email.

#### THE MEETING

Due to the COVID-19 Public Health Emergency, the Public Information Center will be conducted virtually. Please visit the following website any time between March 15, 2021 and March 29, 2021 to learn more about the project and to leave comments:

[www.dewberry.com/njdot-rt37-hooperintersection](http://www.dewberry.com/njdot-rt37-hooperintersection)

You will have an opportunity to review a presentation, exhibits of the draft plans, submit questions, and leave feedback. Property owners with rental units are advised that tenants are also invited and encouraged to participate.

#### BACKGROUND

The Route 37 and CR 549 (Hooper Avenue) intersection is located in Toms River Township in Ocean County at the Route 37 milepost 7.35. The intersection includes a traffic signal and two reverse jug handles utilizing existing roadway network to facilitate left turn movements from Route 37 to Hooper Avenue. Direct left turn lanes are provided from Hooper Avenue on to Route 37. There is a lack of sidewalks and the existing pedestrian curb ramps do not meet current ADA design standards. The purpose of the project is to improve safety (including pedestrians) and traffic operations at the intersection.

#### THE PROPOSED PROJECT

A fourth through lane will be added to Route 37 by widening toward the grass median within the project limits. The intersection will be modified to allow for a protected double left turn signal phase from Hooper Avenue. Full signal replacement is proposed for the Route 37 and Hooper Avenue intersection to improve pedestrian and vehicular safety. Sidewalks will be added throughout the project. Additional improvements include median barrier

with crash cushions, ADA compliant pedestrian crossings with high visibility crosswalks.

Staged construction will be implemented to maintain through traffic during construction, no detours are anticipated.



#### PROJECT SCHEDULE

Complete Concept Development:	Summer 2021
Complete Preliminary Engineering:	TBD
Complete Final Design:	TBD
Start Construction:	TBD
Complete Construction:	TBD

**If you require special accommodations, please contact: 862-955-1306**

#### For further information contact:

Vanessa J. Meades, Acting Regional Coordinator  
New Jersey Department of Transportation  
Office of Government & Community Relations  
1035 Parkway Avenue, PO Box 600  
Trenton, NJ 08625 - 0600  
Phone: 609-963-1982  
Email: [Vanessa.Meades@dot.state.nj.gov](mailto:Vanessa.Meades@dot.state.nj.gov)



## Virtual Public Information Center

March 15, 2021 through March 29, 2021

### Route 37 and CR 549 (Hooper Avenue) Intersection Improvements

#### Toms River Township, Ocean County

The New Jersey Department of Transportation (NJDOT), committed to developing transportation improvements that best balance the transportation needs, the environment, community concerns and cost, will hold a Public Information Center (PIC) to provide local residents and businesses with information on the **Route 37 and CR 549 (Hooper Avenue)** project. You are encouraged to actively participate by providing comments by mail or email.

#### THE MEETING

Due to the COVID-19 Public Health Emergency, the Public Information Center will be conducted virtually. Please visit the following website any time between March 15, 2021 and March 29, 2021 to learn more about the project and to leave comments:

[www.dewberry.com/njdot-rt37-hooperintersection](http://www.dewberry.com/njdot-rt37-hooperintersection)

You will have an opportunity to review a presentation, exhibits of the draft plans, submit questions, and leave feedback. Property owners with rental units are advised that tenants are also invited and encouraged to participate.

#### BACKGROUND

The Route 37 and CR 549 (Hooper Avenue) intersection is located in Toms River Township in Ocean County at the Route 37 milepost 7.35. The intersection includes a traffic signal and two reverse jug handles utilizing existing roadway network to facilitate left turn movements from Route 37 to Hooper Avenue. Direct left turn lanes are provided from Hooper Avenue on to Route 37. There is a lack of sidewalks and the existing pedestrian curb ramps do not meet current ADA design standards. The purpose of the project is to improve safety (including pedestrians) and traffic operations at the intersection.

#### THE PROPOSED PROJECT

A fourth through lane will be added to Route 37 by widening toward the grass median within the project limits. The intersection will be modified to allow for a protected double left turn signal phase from Hooper Avenue. Full signal replacement is proposed for the Route 37 and Hooper Avenue intersection to improve pedestrian and vehicular safety. Sidewalks will be added throughout the project. Additional improvements include median barrier

with crash cushions, ADA compliant pedestrian crossings with high visibility crosswalks.

Staged construction will be implemented to maintain through traffic during construction, no detours are anticipated.



#### PROJECT SCHEDULE

Complete Concept Development:	Summer 2021
Complete Preliminary Engineering:	TBD
Complete Final Design:	TBD
Start Construction:	TBD
Complete Construction:	TBD

**If you require special accommodations, please contact: 862-955-1306**

#### For further information contact:

Vanessa J. Meades, Acting Regional Coordinator  
New Jersey Department of Transportation  
Office of Government & Community Relations  
1035 Parkway Avenue, PO Box 600  
Trenton, NJ 08625 - 0600  
Phone: 609-963-1982  
Email: [Vanessa.Meades@dot.state.nj.gov](mailto:Vanessa.Meades@dot.state.nj.gov)





## Virtual Public Information Center

March 15, 2021 through March 29, 2021

### Route 37 and CR 549 (Hooper Avenue) Intersection Improvements

#### Toms River Township, Ocean County

The New Jersey Department of Transportation (NJDOT), committed to developing transportation improvements that best balance the transportation needs, the environment, community concerns and cost, will hold a Public Information Center (PIC) to provide local residents and businesses with information on the **Route 37 and CR 549 (Hooper Avenue)** project. You are encouraged to actively participate by providing comments by mail or email.

#### THE MEETING

Due to the COVID-19 Public Health Emergency, the Public Information Center will be conducted virtually. Please visit the following website any time between March 15, 2021 and March 29, 2021 to learn more about the project and to leave comments:

[www.dewberry.com/njdot-rt37-hooperintersection](http://www.dewberry.com/njdot-rt37-hooperintersection)

You will have an opportunity to review a presentation, exhibits of the draft plans, submit questions, and leave feedback. Property owners with rental units are advised that tenants are also invited and encouraged to participate.

#### BACKGROUND

The Route 37 and CR 549 (Hooper Avenue) intersection is located in Toms River Township in Ocean County at the Route 37 milepost 7.35. The intersection includes a traffic signal and two reverse jug handles utilizing existing roadway network to facilitate left turn movements from Route 37 to Hooper Avenue. Direct left turn lanes are provided from Hooper Avenue on to Route 37. There is a lack of sidewalks and the existing pedestrian curb ramps do not meet current ADA design standards. The purpose of the project is to improve safety (including pedestrians) and traffic operations at the intersection.

#### THE PROPOSED PROJECT

A fourth through lane will be added to Route 37 by widening toward the grass median within the project limits. The intersection will be modified to allow for a protected double left turn signal phase from Hooper Avenue. Full signal replacement is proposed for the Route 37 and Hooper Avenue intersection to improve pedestrian and vehicular safety. Sidewalks will be added throughout the project. Additional improvements include median barrier

with crash cushions, ADA compliant pedestrian crossings with high visibility crosswalks.

Staged construction will be implemented to maintain through traffic during construction, no detours are anticipated.



#### PROJECT SCHEDULE

Complete Concept Development:	Summer 2021
Complete Preliminary Engineering:	TBD
Complete Final Design:	TBD
Start Construction:	TBD
Complete Construction:	TBD

**If you require special accommodations, please contact: 862-955-1306**

#### For further information contact:

Vanessa J. Meades, Acting Regional Coordinator  
New Jersey Department of Transportation  
Office of Government & Community Relations  
1035 Parkway Avenue, PO Box 600  
Trenton, NJ 08625 - 0600  
Phone: 609-963-1982  
Email: [Vanessa.Meades@dot.state.nj.gov](mailto:Vanessa.Meades@dot.state.nj.gov)



## Virtual Public Information Center

March 15, 2021 through March 29, 2021

### Route 37 and CR 549 (Hooper Avenue) Intersection Improvements

#### Toms River Township, Ocean County

The New Jersey Department of Transportation (NJDOT), committed to developing transportation improvements that best balance the transportation needs, the environment, community concerns and cost, will hold a Public Information Center (PIC) to provide local residents and businesses with information on the **Route 37 and CR 549 (Hooper Avenue)** project. You are encouraged to actively participate by providing comments by mail or email.

#### THE MEETING

Due to the COVID-19 Public Health Emergency, the Public Information Center will be conducted virtually. Please visit the following website any time between March 15, 2021 and March 29, 2021 to learn more about the project and to leave comments:

[www.dewberry.com/njdot-rt37-hooperintersection](http://www.dewberry.com/njdot-rt37-hooperintersection)

You will have an opportunity to review a presentation, exhibits of the draft plans, submit questions, and leave feedback. Property owners with rental units are advised that tenants are also invited and encouraged to participate.

#### BACKGROUND

The Route 37 and CR 549 (Hooper Avenue) intersection is located in Toms River Township in Ocean County at the Route 37 milepost 7.35. The intersection includes a traffic signal and two reverse jug handles utilizing existing roadway network to facilitate left turn movements from Route 37 to Hooper Avenue. Direct left turn lanes are provided from Hooper Avenue on to Route 37. There is a lack of sidewalks and the existing pedestrian curb ramps do not meet current ADA design standards. The purpose of the project is to improve safety (including pedestrians) and traffic operations at the intersection.

#### THE PROPOSED PROJECT

A fourth through lane will be added to Route 37 by widening toward the grass median within the project limits. The intersection will be modified to allow for a protected double left turn signal phase from Hooper Avenue. Full signal replacement is proposed for the Route 37 and Hooper Avenue intersection to improve pedestrian and vehicular safety. Sidewalks will be added throughout the project. Additional improvements include median barrier

with crash cushions, ADA compliant pedestrian crossings with high visibility crosswalks.

Staged construction will be implemented to maintain through traffic during construction, no detours are anticipated.



#### PROJECT SCHEDULE

Complete Concept Development:	Summer 2021
Complete Preliminary Engineering:	TBD
Complete Final Design:	TBD
Start Construction:	TBD
Complete Construction:	TBD

If you require special accommodations, please contact: 862-955-1306

#### For further information contact:

Vanessa J. Meades, Acting Regional Coordinator  
New Jersey Department of Transportation  
Office of Government & Community Relations  
1035 Parkway Avenue, PO Box 600  
Trenton, NJ 08625 - 0600  
Phone: 609-963-1982  
Email: [Vanessa.Meades@dot.state.nj.gov](mailto:Vanessa.Meades@dot.state.nj.gov)





## Virtual Public Information Center

March 15, 2021 through March 29, 2021

### Route 37 and CR 549 (Hooper Avenue) Intersection Improvements

#### Toms River Township, Ocean County

The New Jersey Department of Transportation (NJDOT), committed to developing transportation improvements that best balance the transportation needs, the environment, community concerns and cost, will hold a Public Information Center (PIC) to provide local residents and businesses with information on the **Route 37 and CR 549 (Hooper Avenue)** project. You are encouraged to actively participate by providing comments by mail or email.

#### THE MEETING

Due to the COVID-19 Public Health Emergency, the Public Information Center will be conducted virtually. Please visit the following website any time between March 15, 2021 and March 29, 2021 to learn more about the project and to leave comments:

[www.dewberry.com/njdot-rt37-hooperintersection](http://www.dewberry.com/njdot-rt37-hooperintersection)

You will have an opportunity to review a presentation, exhibits of the draft plans, submit questions, and leave feedback. Property owners with rental units are advised that tenants are also invited and encouraged to participate.

#### BACKGROUND

The Route 37 and CR 549 (Hooper Avenue) intersection is located in Toms River Township in Ocean County at the Route 37 milepost 7.35. The intersection includes a traffic signal and two reverse jug handles utilizing existing roadway network to facilitate left turn movements from Route 37 to Hooper Avenue. Direct left turn lanes are provided from Hooper Avenue on to Route 37. There is a lack of sidewalks and the existing pedestrian curb ramps do not meet current ADA design standards. The purpose of the project is to improve safety (including pedestrians) and traffic operations at the intersection.

#### THE PROPOSED PROJECT

A fourth through lane will be added to Route 37 by widening toward the grass median within the project limits. The intersection will be modified to allow for a protected double left turn signal phase from Hooper Avenue. Full signal replacement is proposed for the Route 37 and Hooper Avenue intersection to improve pedestrian and vehicular safety. Sidewalks will be added throughout the project. Additional improvements include median barrier

with crash cushions, ADA compliant pedestrian crossings with high visibility crosswalks.

Staged construction will be implemented to maintain through traffic during construction, no detours are anticipated.



#### PROJECT SCHEDULE

Complete Concept Development:	Summer 2021
Complete Preliminary Engineering:	TBD
Complete Final Design:	TBD
Start Construction:	TBD
Complete Construction:	TBD

**If you require special accommodations, please contact: 862-955-1306**

#### For further information contact:

Vanessa J. Meades, Acting Regional Coordinator  
New Jersey Department of Transportation  
Office of Government & Community Relations  
1035 Parkway Avenue, PO Box 600  
Trenton, NJ 08625 - 0600  
Phone: 609-963-1982  
Email: [Vanessa.Meades@dot.state.nj.gov](mailto:Vanessa.Meades@dot.state.nj.gov)



## Virtual Public Information Center

March 15, 2021 through March 29, 2021

### Route 37 and CR 549 (Hooper Avenue) Intersection Improvements

#### Toms River Township, Ocean County

The New Jersey Department of Transportation (NJDOT), committed to developing transportation improvements that best balance the transportation needs, the environment, community concerns and cost, will hold a Public Information Center (PIC) to provide local residents and businesses with information on the **Route 37 and CR 549 (Hooper Avenue)** project. You are encouraged to actively participate by providing comments by mail or email.

#### THE MEETING

Due to the COVID-19 Public Health Emergency, the Public Information Center will be conducted virtually. Please visit the following website any time between March 15, 2021 and March 29, 2021 to learn more about the project and to leave comments:

[www.dewberry.com/njdot-rt37-hooperintersection](http://www.dewberry.com/njdot-rt37-hooperintersection)

You will have an opportunity to review a presentation, exhibits of the draft plans, submit questions, and leave feedback. Property owners with rental units are advised that tenants are also invited and encouraged to participate.

#### BACKGROUND

The Route 37 and CR 549 (Hooper Avenue) intersection is located in Toms River Township in Ocean County at the Route 37 milepost 7.35. The intersection includes a traffic signal and two reverse jug handles utilizing existing roadway network to facilitate left turn movements from Route 37 to Hooper Avenue. Direct left turn lanes are provided from Hooper Avenue on to Route 37. There is a lack of sidewalks and the existing pedestrian curb ramps do not meet current ADA design standards. The purpose of the project is to improve safety (including pedestrians) and traffic operations at the intersection.

#### THE PROPOSED PROJECT

A fourth through lane will be added to Route 37 by widening toward the grass median within the project limits. The intersection will be modified to allow for a protected double left turn signal phase from Hooper Avenue. Full signal replacement is proposed for the Route 37 and Hooper Avenue intersection to improve pedestrian and vehicular safety. Sidewalks will be added throughout the project. Additional improvements include median barrier

with crash cushions, ADA compliant pedestrian crossings with high visibility crosswalks.

Staged construction will be implemented to maintain through traffic during construction, no detours are anticipated.



#### PROJECT SCHEDULE

Complete Concept Development:	Summer 2021
Complete Preliminary Engineering:	TBD
Complete Final Design:	TBD
Start Construction:	TBD
Complete Construction:	TBD

If you require special accommodations, please contact: 862-955-1306

#### For further information contact:

Vanessa J. Meades, Acting Regional Coordinator  
New Jersey Department of Transportation  
Office of Government & Community Relations  
1035 Parkway Avenue, PO Box 600  
Trenton, NJ 08625 - 0600  
Phone: 609-963-1982  
Email: [Vanessa.Meades@dot.state.nj.gov](mailto:Vanessa.Meades@dot.state.nj.gov)





## Virtual Public Information Center

March 15, 2021 through March 29, 2021

### Route 37 and CR 549 (Hooper Avenue) Intersection Improvements

#### Toms River Township, Ocean County

The New Jersey Department of Transportation (NJDOT), committed to developing transportation improvements that best balance the transportation needs, the environment, community concerns and cost, will hold a Public Information Center (PIC) to provide local residents and businesses with information on the **Route 37 and CR 549 (Hooper Avenue)** project. You are encouraged to actively participate by providing comments by mail or email.

#### THE MEETING

Due to the COVID-19 Public Health Emergency, the Public Information Center will be conducted virtually. Please visit the following website any time between March 15, 2021 and March 29, 2021 to learn more about the project and to leave comments:

[www.dewberry.com/njdot-rt37-hooperintersection](http://www.dewberry.com/njdot-rt37-hooperintersection)

You will have an opportunity to review a presentation, exhibits of the draft plans, submit questions, and leave feedback. Property owners with rental units are advised that tenants are also invited and encouraged to participate.

#### BACKGROUND

The Route 37 and CR 549 (Hooper Avenue) intersection is located in Toms River Township in Ocean County at the Route 37 milepost 7.35. The intersection includes a traffic signal and two reverse jug handles utilizing existing roadway network to facilitate left turn movements from Route 37 to Hooper Avenue. Direct left turn lanes are provided from Hooper Avenue on to Route 37. There is a lack of sidewalks and the existing pedestrian curb ramps do not meet current ADA design standards. The purpose of the project is to improve safety (including pedestrians) and traffic operations at the intersection.

#### THE PROPOSED PROJECT

A fourth through lane will be added to Route 37 by widening toward the grass median within the project limits. The intersection will be modified to allow for a protected double left turn signal phase from Hooper Avenue. Full signal replacement is proposed for the Route 37 and Hooper Avenue intersection to improve pedestrian and vehicular safety. Sidewalks will be added throughout the project. Additional improvements include median barrier

with crash cushions, ADA compliant pedestrian crossings with high visibility crosswalks.

Staged construction will be implemented to maintain through traffic during construction, no detours are anticipated.



#### PROJECT SCHEDULE

Complete Concept Development:	Summer 2021
Complete Preliminary Engineering:	TBD
Complete Final Design:	TBD
Start Construction:	TBD
Complete Construction:	TBD

**If you require special accommodations, please contact: 862-955-1306**

#### For further information contact:

Vanessa J. Meades, Acting Regional Coordinator  
New Jersey Department of Transportation  
Office of Government & Community Relations  
1035 Parkway Avenue, PO Box 600  
Trenton, NJ 08625 - 0600  
Phone: 609-963-1982  
Email: [Vanessa.Meades@dot.state.nj.gov](mailto:Vanessa.Meades@dot.state.nj.gov)



## Virtual Public Information Center

March 15, 2021 through March 29, 2021

### Route 37 and CR 549 (Hooper Avenue) Intersection Improvements

#### Toms River Township, Ocean County

The New Jersey Department of Transportation (NJDOT), committed to developing transportation improvements that best balance the transportation needs, the environment, community concerns and cost, will hold a Public Information Center (PIC) to provide local residents and businesses with information on the **Route 37 and CR 549 (Hooper Avenue)** project. You are encouraged to actively participate by providing comments by mail or email.

#### THE MEETING

Due to the COVID-19 Public Health Emergency, the Public Information Center will be conducted virtually. Please visit the following website any time between March 15, 2021 and March 29, 2021 to learn more about the project and to leave comments:

[www.dewberry.com/njdot-rt37-hooperintersection](http://www.dewberry.com/njdot-rt37-hooperintersection)

You will have an opportunity to review a presentation, exhibits of the draft plans, submit questions, and leave feedback. Property owners with rental units are advised that tenants are also invited and encouraged to participate.

#### BACKGROUND

The Route 37 and CR 549 (Hooper Avenue) intersection is located in Toms River Township in Ocean County at the Route 37 milepost 7.35. The intersection includes a traffic signal and two reverse jug handles utilizing existing roadway network to facilitate left turn movements from Route 37 to Hooper Avenue. Direct left turn lanes are provided from Hooper Avenue on to Route 37. There is a lack of sidewalks and the existing pedestrian curb ramps do not meet current ADA design standards. The purpose of the project is to improve safety (including pedestrians) and traffic operations at the intersection.

#### THE PROPOSED PROJECT

A fourth through lane will be added to Route 37 by widening toward the grass median within the project limits. The intersection will be modified to allow for a protected double left turn signal phase from Hooper Avenue. Full signal replacement is proposed for the Route 37 and Hooper Avenue intersection to improve pedestrian and vehicular safety. Sidewalks will be added throughout the project. Additional improvements include median barrier

with crash cushions, ADA compliant pedestrian crossings with high visibility crosswalks.

Staged construction will be implemented to maintain through traffic during construction, no detours are anticipated.



#### PROJECT SCHEDULE

Complete Concept Development:	Summer 2021
Complete Preliminary Engineering:	TBD
Complete Final Design:	TBD
Start Construction:	TBD
Complete Construction:	TBD

**If you require special accommodations, please contact: 862-955-1306**

#### For further information contact:

Vanessa J. Meades, Acting Regional Coordinator  
New Jersey Department of Transportation  
Office of Government & Community Relations  
1035 Parkway Avenue, PO Box 600  
Trenton, NJ 08625 - 0600  
Phone: 609-963-1982  
Email: [Vanessa.Meades@dot.state.nj.gov](mailto:Vanessa.Meades@dot.state.nj.gov)





## Virtual Public Information Center

March 15, 2021 through March 29, 2021

### Route 37 and CR 549 (Hooper Avenue) Intersection Improvements

#### Toms River Township, Ocean County

The New Jersey Department of Transportation (NJDOT), committed to developing transportation improvements that best balance the transportation needs, the environment, community concerns and cost, will hold a Public Information Center (PIC) to provide local residents and businesses with information on the **Route 37 and CR 549 (Hooper Avenue)** project. You are encouraged to actively participate by providing comments by mail or email.

#### THE MEETING

Due to the COVID-19 Public Health Emergency, the Public Information Center will be conducted virtually. Please visit the following website any time between March 15, 2021 and March 29, 2021 to learn more about the project and to leave comments:

[www.dewberry.com/njdot-rt37-hooperintersection](http://www.dewberry.com/njdot-rt37-hooperintersection)

You will have an opportunity to review a presentation, exhibits of the draft plans, submit questions, and leave feedback. Property owners with rental units are advised that tenants are also invited and encouraged to participate.

#### BACKGROUND

The Route 37 and CR 549 (Hooper Avenue) intersection is located in Toms River Township in Ocean County at the Route 37 milepost 7.35. The intersection includes a traffic signal and two reverse jug handles utilizing existing roadway network to facilitate left turn movements from Route 37 to Hooper Avenue. Direct left turn lanes are provided from Hooper Avenue on to Route 37. There is a lack of sidewalks and the existing pedestrian curb ramps do not meet current ADA design standards. The purpose of the project is to improve safety (including pedestrians) and traffic operations at the intersection.

#### THE PROPOSED PROJECT

A fourth through lane will be added to Route 37 by widening toward the grass median within the project limits. The intersection will be modified to allow for a protected double left turn signal phase from Hooper Avenue. Full signal replacement is proposed for the Route 37 and Hooper Avenue intersection to improve pedestrian and vehicular safety. Sidewalks will be added throughout the project. Additional improvements include median barrier

with crash cushions, ADA compliant pedestrian crossings with high visibility crosswalks.

Staged construction will be implemented to maintain through traffic during construction, no detours are anticipated.



#### PROJECT SCHEDULE

Complete Concept Development:	Summer 2021
Complete Preliminary Engineering:	TBD
Complete Final Design:	TBD
Start Construction:	TBD
Complete Construction:	TBD

**If you require special accommodations, please contact: 862-955-1306**

#### For further information contact:

Vanessa J. Meades, Acting Regional Coordinator  
New Jersey Department of Transportation  
Office of Government & Community Relations  
1035 Parkway Avenue, PO Box 600  
Trenton, NJ 08625 - 0600  
Phone: 609-963-1982  
Email: [Vanessa.Meades@dot.state.nj.gov](mailto:Vanessa.Meades@dot.state.nj.gov)



## Virtual Public Information Center

March 15, 2021 through March 29, 2021

### Route 37 and CR 549 (Hooper Avenue) Intersection Improvements

#### Toms River Township, Ocean County

The New Jersey Department of Transportation (NJDOT), committed to developing transportation improvements that best balance the transportation needs, the environment, community concerns and cost, will hold a Public Information Center (PIC) to provide local residents and businesses with information on the **Route 37 and CR 549 (Hooper Avenue)** project. You are encouraged to actively participate by providing comments by mail or email.

#### THE MEETING

Due to the COVID-19 Public Health Emergency, the Public Information Center will be conducted virtually. Please visit the following website any time between March 15, 2021 and March 29, 2021 to learn more about the project and to leave comments:

[www.dewberry.com/njdot-rt37-hooperintersection](http://www.dewberry.com/njdot-rt37-hooperintersection)

You will have an opportunity to review a presentation, exhibits of the draft plans, submit questions, and leave feedback. Property owners with rental units are advised that tenants are also invited and encouraged to participate.

#### BACKGROUND

The Route 37 and CR 549 (Hooper Avenue) intersection is located in Toms River Township in Ocean County at the Route 37 milepost 7.35. The intersection includes a traffic signal and two reverse jug handles utilizing existing roadway network to facilitate left turn movements from Route 37 to Hooper Avenue. Direct left turn lanes are provided from Hooper Avenue on to Route 37. There is a lack of sidewalks and the existing pedestrian curb ramps do not meet current ADA design standards. The purpose of the project is to improve safety (including pedestrians) and traffic operations at the intersection.

#### THE PROPOSED PROJECT

A fourth through lane will be added to Route 37 by widening toward the grass median within the project limits. The intersection will be modified to allow for a protected double left turn signal phase from Hooper Avenue. Full signal replacement is proposed for the Route 37 and Hooper Avenue intersection to improve pedestrian and vehicular safety. Sidewalks will be added throughout the project. Additional improvements include median barrier

with crash cushions, ADA compliant pedestrian crossings with high visibility crosswalks.

Staged construction will be implemented to maintain through traffic during construction, no detours are anticipated.



#### PROJECT SCHEDULE

Complete Concept Development:	Summer 2021
Complete Preliminary Engineering:	TBD
Complete Final Design:	TBD
Start Construction:	TBD
Complete Construction:	TBD

**If you require special accommodations, please contact: 862-955-1306**

#### For further information contact:

Vanessa J. Meades, Acting Regional Coordinator  
New Jersey Department of Transportation  
Office of Government & Community Relations  
1035 Parkway Avenue, PO Box 600  
Trenton, NJ 08625 - 0600  
Phone: 609-963-1982  
Email: [Vanessa.Meades@dot.state.nj.gov](mailto:Vanessa.Meades@dot.state.nj.gov)





## Virtual Public Information Center

March 15, 2021 through March 29, 2021

### Route 37 and CR 549 (Hooper Avenue) Intersection Improvements

### Toms River Township, Ocean County

The New Jersey Department of Transportation (NJDOT), committed to developing transportation improvements that best balance the transportation needs, the environment, community concerns and cost, will hold a Public Information Center (PIC) to provide local residents and businesses with information on the **Route 37 and CR 549 (Hooper Avenue)** project. You are encouraged to actively participate by providing comments by mail or email.

#### THE MEETING

Due to the COVID-19 Public Health Emergency, the Public Information Center will be conducted virtually. Please visit the following website any time between March 15, 2021 and March 29, 2021 to learn more about the project and to leave comments:

[www.dewberry.com/njdot-rt37-hooperintersection](http://www.dewberry.com/njdot-rt37-hooperintersection)

You will have an opportunity to review a presentation, exhibits of the draft plans, submit questions, and leave feedback. Property owners with rental units are advised that tenants are also invited and encouraged to participate.

#### BACKGROUND

The Route 37 and CR 549 (Hooper Avenue) intersection is located in Toms River Township in Ocean County at the Route 37 milepost 7.35. The intersection includes a traffic signal and two reverse jug handles utilizing existing roadway network to facilitate left turn movements from Route 37 to Hooper Avenue. Direct left turn lanes are provided from Hooper Avenue on to Route 37. There is a lack of sidewalks and the existing pedestrian curb ramps do not meet current ADA design standards. The purpose of the project is to improve safety (including pedestrians) and traffic operations at the intersection.

#### THE PROPOSED PROJECT

A fourth through lane will be added to Route 37 by widening toward the grass median within the project limits. The intersection will be modified to allow for a protected double left turn signal phase from Hooper Avenue. Full signal replacement is proposed for the Route 37 and Hooper Avenue intersection to improve pedestrian and vehicular safety. Sidewalks will be added throughout the project. Additional improvements include median barrier

with crash cushions, ADA compliant pedestrian crossings with high visibility crosswalks.

Staged construction will be implemented to maintain through traffic during construction, no detours are anticipated.



#### PROJECT SCHEDULE

Complete Concept Development:	Summer 2021
Complete Preliminary Engineering:	TBD
Complete Final Design:	TBD
Start Construction:	TBD
Complete Construction:	TBD

**If you require special accommodations, please contact: 862-955-1306**

#### For further information contact:

Vanessa J. Meades, Acting Regional Coordinator  
New Jersey Department of Transportation  
Office of Government & Community Relations  
1035 Parkway Avenue, PO Box 600  
Trenton, NJ 08625 - 0600  
Phone: 609-963-1982  
Email: [Vanessa.Meades@dot.state.nj.gov](mailto:Vanessa.Meades@dot.state.nj.gov)



## Virtual Public Information Center

March 15, 2021 through March 29, 2021

### Route 37 and CR 549 (Hooper Avenue) Intersection Improvements

#### Toms River Township, Ocean County

The New Jersey Department of Transportation (NJDOT), committed to developing transportation improvements that best balance the transportation needs, the environment, community concerns and cost, will hold a Public Information Center (PIC) to provide local residents and businesses with information on the **Route 37 and CR 549 (Hooper Avenue)** project. You are encouraged to actively participate by providing comments by mail or email.

#### THE MEETING

Due to the COVID-19 Public Health Emergency, the Public Information Center will be conducted virtually. Please visit the following website any time between March 15, 2021 and March 29, 2021 to learn more about the project and to leave comments:

[www.dewberry.com/njdot-rt37-hooperintersection](http://www.dewberry.com/njdot-rt37-hooperintersection)

You will have an opportunity to review a presentation, exhibits of the draft plans, submit questions, and leave feedback. Property owners with rental units are advised that tenants are also invited and encouraged to participate.

#### BACKGROUND

The Route 37 and CR 549 (Hooper Avenue) intersection is located in Toms River Township in Ocean County at the Route 37 milepost 7.35. The intersection includes a traffic signal and two reverse jug handles utilizing existing roadway network to facilitate left turn movements from Route 37 to Hooper Avenue. Direct left turn lanes are provided from Hooper Avenue on to Route 37. There is a lack of sidewalks and the existing pedestrian curb ramps do not meet current ADA design standards. The purpose of the project is to improve safety (including pedestrians) and traffic operations at the intersection.

#### THE PROPOSED PROJECT

A fourth through lane will be added to Route 37 by widening toward the grass median within the project limits. The intersection will be modified to allow for a protected double left turn signal phase from Hooper Avenue. Full signal replacement is proposed for the Route 37 and Hooper Avenue intersection to improve pedestrian and vehicular safety. Sidewalks will be added throughout the project. Additional improvements include median barrier

with crash cushions, ADA compliant pedestrian crossings with high visibility crosswalks.

Staged construction will be implemented to maintain through traffic during construction, no detours are anticipated.



#### PROJECT SCHEDULE

Complete Concept Development:	Summer 2021
Complete Preliminary Engineering:	TBD
Complete Final Design:	TBD
Start Construction:	TBD
Complete Construction:	TBD

**If you require special accommodations, please contact: 862-955-1306**

#### For further information contact:

Vanessa J. Meades, Acting Regional Coordinator  
New Jersey Department of Transportation  
Office of Government & Community Relations  
1035 Parkway Avenue, PO Box 600  
Trenton, NJ 08625 - 0600  
Phone: 609-963-1982  
Email: [Vanessa.Meades@dot.state.nj.gov](mailto:Vanessa.Meades@dot.state.nj.gov)





## Virtual Public Information Center

March 15, 2021 through March 29, 2021

### Route 37 and CR 549 (Hooper Avenue) Intersection Improvements

#### Toms River Township, Ocean County

The New Jersey Department of Transportation (NJDOT), committed to developing transportation improvements that best balance the transportation needs, the environment, community concerns and cost, will hold a Public Information Center (PIC) to provide local residents and businesses with information on the **Route 37 and CR 549 (Hooper Avenue)** project. You are encouraged to actively participate by providing comments by mail or email.

#### THE MEETING

Due to the COVID-19 Public Health Emergency, the Public Information Center will be conducted virtually. Please visit the following website any time between March 15, 2021 and March 29, 2021 to learn more about the project and to leave comments:

[www.dewberry.com/njdot-rt37-hooperintersection](http://www.dewberry.com/njdot-rt37-hooperintersection)

You will have an opportunity to review a presentation, exhibits of the draft plans, submit questions, and leave feedback. Property owners with rental units are advised that tenants are also invited and encouraged to participate.

#### BACKGROUND

The Route 37 and CR 549 (Hooper Avenue) intersection is located in Toms River Township in Ocean County at the Route 37 milepost 7.35. The intersection includes a traffic signal and two reverse jug handles utilizing existing roadway network to facilitate left turn movements from Route 37 to Hooper Avenue. Direct left turn lanes are provided from Hooper Avenue on to Route 37. There is a lack of sidewalks and the existing pedestrian curb ramps do not meet current ADA design standards. The purpose of the project is to improve safety (including pedestrians) and traffic operations at the intersection.

#### THE PROPOSED PROJECT

A fourth through lane will be added to Route 37 by widening toward the grass median within the project limits. The intersection will be modified to allow for a protected double left turn signal phase from Hooper Avenue. Full signal replacement is proposed for the Route 37 and Hooper Avenue intersection to improve pedestrian and vehicular safety. Sidewalks will be added throughout the project. Additional improvements include median barrier

with crash cushions, ADA compliant pedestrian crossings with high visibility crosswalks.

Staged construction will be implemented to maintain through traffic during construction, no detours are anticipated.



#### PROJECT SCHEDULE

Complete Concept Development:	Summer 2021
Complete Preliminary Engineering:	TBD
Complete Final Design:	TBD
Start Construction:	TBD
Complete Construction:	TBD

**If you require special accommodations, please contact: 862-955-1306**

#### For further information contact:

Vanessa J. Meades, Acting Regional Coordinator  
New Jersey Department of Transportation  
Office of Government & Community Relations  
1035 Parkway Avenue, PO Box 600  
Trenton, NJ 08625 - 0600  
Phone: 609-963-1982  
Email: [Vanessa.Meades@dot.state.nj.gov](mailto:Vanessa.Meades@dot.state.nj.gov)



## Virtual Public Information Center

March 15, 2021 through March 29, 2021

### Route 37 and CR 549 (Hooper Avenue) Intersection Improvements

#### Toms River Township, Ocean County

The New Jersey Department of Transportation (NJDOT), committed to developing transportation improvements that best balance the transportation needs, the environment, community concerns and cost, will hold a Public Information Center (PIC) to provide local residents and businesses with information on the **Route 37 and CR 549 (Hooper Avenue)** project. You are encouraged to actively participate by providing comments by mail or email.

#### THE MEETING

Due to the COVID-19 Public Health Emergency, the Public Information Center will be conducted virtually. Please visit the following website any time between March 15, 2021 and March 29, 2021 to learn more about the project and to leave comments:

[www.dewberry.com/njdot-rt37-hooperintersection](http://www.dewberry.com/njdot-rt37-hooperintersection)

You will have an opportunity to review a presentation, exhibits of the draft plans, submit questions, and leave feedback. Property owners with rental units are advised that tenants are also invited and encouraged to participate.

#### BACKGROUND

The Route 37 and CR 549 (Hooper Avenue) intersection is located in Toms River Township in Ocean County at the Route 37 milepost 7.35. The intersection includes a traffic signal and two reverse jug handles utilizing existing roadway network to facilitate left turn movements from Route 37 to Hooper Avenue. Direct left turn lanes are provided from Hooper Avenue on to Route 37. There is a lack of sidewalks and the existing pedestrian curb ramps do not meet current ADA design standards. The purpose of the project is to improve safety (including pedestrians) and traffic operations at the intersection.

#### THE PROPOSED PROJECT

A fourth through lane will be added to Route 37 by widening toward the grass median within the project limits. The intersection will be modified to allow for a protected double left turn signal phase from Hooper Avenue. Full signal replacement is proposed for the Route 37 and Hooper Avenue intersection to improve pedestrian and vehicular safety. Sidewalks will be added throughout the project. Additional improvements include median barrier

with crash cushions, ADA compliant pedestrian crossings with high visibility crosswalks.

Staged construction will be implemented to maintain through traffic during construction, no detours are anticipated.



#### PROJECT SCHEDULE

Complete Concept Development:	Summer 2021
Complete Preliminary Engineering:	TBD
Complete Final Design:	TBD
Start Construction:	TBD
Complete Construction:	TBD

**If you require special accommodations, please contact: 862-955-1306**

#### For further information contact:

Vanessa J. Meades, Acting Regional Coordinator  
New Jersey Department of Transportation  
Office of Government & Community Relations  
1035 Parkway Avenue, PO Box 600  
Trenton, NJ 08625 - 0600  
Phone: 609-963-1982  
Email: [Vanessa.Meades@dot.state.nj.gov](mailto:Vanessa.Meades@dot.state.nj.gov)





## Virtual Public Information Center

March 15, 2021 through March 29, 2021

### Route 37 and CR 549 (Hooper Avenue) Intersection Improvements

#### Toms River Township, Ocean County

The New Jersey Department of Transportation (NJDOT), committed to developing transportation improvements that best balance the transportation needs, the environment, community concerns and cost, will hold a Public Information Center (PIC) to provide local residents and businesses with information on the **Route 37 and CR 549 (Hooper Avenue)** project. You are encouraged to actively participate by providing comments by mail or email.

#### THE MEETING

Due to the COVID-19 Public Health Emergency, the Public Information Center will be conducted virtually. Please visit the following website any time between March 15, 2021 and March 29, 2021 to learn more about the project and to leave comments:

[www.dewberry.com/njdot-rt37-hooperintersection](http://www.dewberry.com/njdot-rt37-hooperintersection)

You will have an opportunity to review a presentation, exhibits of the draft plans, submit questions, and leave feedback. Property owners with rental units are advised that tenants are also invited and encouraged to participate.

#### BACKGROUND

The Route 37 and CR 549 (Hooper Avenue) intersection is located in Toms River Township in Ocean County at the Route 37 milepost 7.35. The intersection includes a traffic signal and two reverse jug handles utilizing existing roadway network to facilitate left turn movements from Route 37 to Hooper Avenue. Direct left turn lanes are provided from Hooper Avenue on to Route 37. There is a lack of sidewalks and the existing pedestrian curb ramps do not meet current ADA design standards. The purpose of the project is to improve safety (including pedestrians) and traffic operations at the intersection.

#### THE PROPOSED PROJECT

A fourth through lane will be added to Route 37 by widening toward the grass median within the project limits. The intersection will be modified to allow for a protected double left turn signal phase from Hooper Avenue. Full signal replacement is proposed for the Route 37 and Hooper Avenue intersection to improve pedestrian and vehicular safety. Sidewalks will be added throughout the project. Additional improvements include median barrier

with crash cushions, ADA compliant pedestrian crossings with high visibility crosswalks.

Staged construction will be implemented to maintain through traffic during construction, no detours are anticipated.



#### PROJECT SCHEDULE

Complete Concept Development:	Summer 2021
Complete Preliminary Engineering:	TBD
Complete Final Design:	TBD
Start Construction:	TBD
Complete Construction:	TBD

**If you require special accommodations, please contact: 862-955-1306**

#### For further information contact:

Vanessa J. Meades, Acting Regional Coordinator  
New Jersey Department of Transportation  
Office of Government & Community Relations  
1035 Parkway Avenue, PO Box 600  
Trenton, NJ 08625 - 0600  
Phone: 609-963-1982  
Email: [Vanessa.Meades@dot.state.nj.gov](mailto:Vanessa.Meades@dot.state.nj.gov)



## Virtual Public Information Center

March 15, 2021 through March 29, 2021

### Route 37 and CR 549 (Hooper Avenue) Intersection Improvements

#### Toms River Township, Ocean County

The New Jersey Department of Transportation (NJDOT), committed to developing transportation improvements that best balance the transportation needs, the environment, community concerns and cost, will hold a Public Information Center (PIC) to provide local residents and businesses with information on the **Route 37 and CR 549 (Hooper Avenue)** project. You are encouraged to actively participate by providing comments by mail or email.

#### THE MEETING

Due to the COVID-19 Public Health Emergency, the Public Information Center will be conducted virtually. Please visit the following website any time between March 15, 2021 and March 29, 2021 to learn more about the project and to leave comments:

[www.dewberry.com/njdot-rt37-hooperintersection](http://www.dewberry.com/njdot-rt37-hooperintersection)

You will have an opportunity to review a presentation, exhibits of the draft plans, submit questions, and leave feedback. Property owners with rental units are advised that tenants are also invited and encouraged to participate.

#### BACKGROUND

The Route 37 and CR 549 (Hooper Avenue) intersection is located in Toms River Township in Ocean County at the Route 37 milepost 7.35. The intersection includes a traffic signal and two reverse jug handles utilizing existing roadway network to facilitate left turn movements from Route 37 to Hooper Avenue. Direct left turn lanes are provided from Hooper Avenue on to Route 37. There is a lack of sidewalks and the existing pedestrian curb ramps do not meet current ADA design standards. The purpose of the project is to improve safety (including pedestrians) and traffic operations at the intersection.

#### THE PROPOSED PROJECT

A fourth through lane will be added to Route 37 by widening toward the grass median within the project limits. The intersection will be modified to allow for a protected double left turn signal phase from Hooper Avenue. Full signal replacement is proposed for the Route 37 and Hooper Avenue intersection to improve pedestrian and vehicular safety. Sidewalks will be added throughout the project. Additional improvements include median barrier

with crash cushions, ADA compliant pedestrian crossings with high visibility crosswalks.

Staged construction will be implemented to maintain through traffic during construction, no detours are anticipated.



#### PROJECT SCHEDULE

Complete Concept Development:	Summer 2021
Complete Preliminary Engineering:	TBD
Complete Final Design:	TBD
Start Construction:	TBD
Complete Construction:	TBD

If you require special accommodations, please contact: 862-955-1306

#### For further information contact:

Vanessa J. Meades, Acting Regional Coordinator  
New Jersey Department of Transportation  
Office of Government & Community Relations  
1035 Parkway Avenue, PO Box 600  
Trenton, NJ 08625 - 0600  
Phone: 609-963-1982  
Email: [Vanessa.Meades@dot.state.nj.gov](mailto:Vanessa.Meades@dot.state.nj.gov)





## Virtual Public Information Center

March 15, 2021 through March 29, 2021

### Route 37 and CR 549 (Hooper Avenue) Intersection Improvements

#### Toms River Township, Ocean County

The New Jersey Department of Transportation (NJDOT), committed to developing transportation improvements that best balance the transportation needs, the environment, community concerns and cost, will hold a Public Information Center (PIC) to provide local residents and businesses with information on the **Route 37 and CR 549 (Hooper Avenue)** project. You are encouraged to actively participate by providing comments by mail or email.

#### THE MEETING

Due to the COVID-19 Public Health Emergency, the Public Information Center will be conducted virtually. Please visit the following website any time between March 15, 2021 and March 29, 2021 to learn more about the project and to leave comments:

[www.dewberry.com/njdot-rt37-hooperintersection](http://www.dewberry.com/njdot-rt37-hooperintersection)

You will have an opportunity to review a presentation, exhibits of the draft plans, submit questions, and leave feedback. Property owners with rental units are advised that tenants are also invited and encouraged to participate.

#### BACKGROUND

The Route 37 and CR 549 (Hooper Avenue) intersection is located in Toms River Township in Ocean County at the Route 37 milepost 7.35. The intersection includes a traffic signal and two reverse jug handles utilizing existing roadway network to facilitate left turn movements from Route 37 to Hooper Avenue. Direct left turn lanes are provided from Hooper Avenue on to Route 37. There is a lack of sidewalks and the existing pedestrian curb ramps do not meet current ADA design standards. The purpose of the project is to improve safety (including pedestrians) and traffic operations at the intersection.

#### THE PROPOSED PROJECT

A fourth through lane will be added to Route 37 by widening toward the grass median within the project limits. The intersection will be modified to allow for a protected double left turn signal phase from Hooper Avenue. Full signal replacement is proposed for the Route 37 and Hooper Avenue intersection to improve pedestrian and vehicular safety. Sidewalks will be added throughout the project. Additional improvements include median barrier

with crash cushions, ADA compliant pedestrian crossings with high visibility crosswalks.

Staged construction will be implemented to maintain through traffic during construction, no detours are anticipated.



#### PROJECT SCHEDULE

Complete Concept Development:	Summer 2021
Complete Preliminary Engineering:	TBD
Complete Final Design:	TBD
Start Construction:	TBD
Complete Construction:	TBD

**If you require special accommodations, please contact: 862-955-1306**

#### For further information contact:

Vanessa J. Meades, Acting Regional Coordinator  
New Jersey Department of Transportation  
Office of Government & Community Relations  
1035 Parkway Avenue, PO Box 600  
Trenton, NJ 08625 - 0600  
Phone: 609-963-1982  
Email: [Vanessa.Meades@dot.state.nj.gov](mailto:Vanessa.Meades@dot.state.nj.gov)



## Virtual Public Information Center

March 15, 2021 through March 29, 2021

### Route 37 and CR 549 (Hooper Avenue) Intersection Improvements

#### Toms River Township, Ocean County

The New Jersey Department of Transportation (NJDOT), committed to developing transportation improvements that best balance the transportation needs, the environment, community concerns and cost, will hold a Public Information Center (PIC) to provide local residents and businesses with information on the **Route 37 and CR 549 (Hooper Avenue)** project. You are encouraged to actively participate by providing comments by mail or email.

#### THE MEETING

Due to the COVID-19 Public Health Emergency, the Public Information Center will be conducted virtually. Please visit the following website any time between March 15, 2021 and March 29, 2021 to learn more about the project and to leave comments:

[www.dewberry.com/njdot-rt37-hooperintersection](http://www.dewberry.com/njdot-rt37-hooperintersection)

You will have an opportunity to review a presentation, exhibits of the draft plans, submit questions, and leave feedback. Property owners with rental units are advised that tenants are also invited and encouraged to participate.

#### BACKGROUND

The Route 37 and CR 549 (Hooper Avenue) intersection is located in Toms River Township in Ocean County at the Route 37 milepost 7.35. The intersection includes a traffic signal and two reverse jug handles utilizing existing roadway network to facilitate left turn movements from Route 37 to Hooper Avenue. Direct left turn lanes are provided from Hooper Avenue on to Route 37. There is a lack of sidewalks and the existing pedestrian curb ramps do not meet current ADA design standards. The purpose of the project is to improve safety (including pedestrians) and traffic operations at the intersection.

#### THE PROPOSED PROJECT

A fourth through lane will be added to Route 37 by widening toward the grass median within the project limits. The intersection will be modified to allow for a protected double left turn signal phase from Hooper Avenue. Full signal replacement is proposed for the Route 37 and Hooper Avenue intersection to improve pedestrian and vehicular safety. Sidewalks will be added throughout the project. Additional improvements include median barrier

with crash cushions, ADA compliant pedestrian crossings with high visibility crosswalks.

Staged construction will be implemented to maintain through traffic during construction, no detours are anticipated.



#### PROJECT SCHEDULE

Complete Concept Development:	Summer 2021
Complete Preliminary Engineering:	TBD
Complete Final Design:	TBD
Start Construction:	TBD
Complete Construction:	TBD

**If you require special accommodations, please contact: 862-955-1306**

#### For further information contact:

Vanessa J. Meades, Acting Regional Coordinator  
New Jersey Department of Transportation  
Office of Government & Community Relations  
1035 Parkway Avenue, PO Box 600  
Trenton, NJ 08625 - 0600  
Phone: 609-963-1982  
Email: [Vanessa.Meades@dot.state.nj.gov](mailto:Vanessa.Meades@dot.state.nj.gov)





## Virtual Public Information Center

March 15, 2021 through March 29, 2021

### Route 37 and CR 549 (Hooper Avenue) Intersection Improvements

#### Toms River Township, Ocean County

The New Jersey Department of Transportation (NJDOT), committed to developing transportation improvements that best balance the transportation needs, the environment, community concerns and cost, will hold a Public Information Center (PIC) to provide local residents and businesses with information on the **Route 37 and CR 549 (Hooper Avenue)** project. You are encouraged to actively participate by providing comments by mail or email.

#### THE MEETING

Due to the COVID-19 Public Health Emergency, the Public Information Center will be conducted virtually. Please visit the following website any time between March 15, 2021 and March 29, 2021 to learn more about the project and to leave comments:

[www.dewberry.com/njdot-rt37-hooperintersection](http://www.dewberry.com/njdot-rt37-hooperintersection)

You will have an opportunity to review a presentation, exhibits of the draft plans, submit questions, and leave feedback. Property owners with rental units are advised that tenants are also invited and encouraged to participate.

#### BACKGROUND

The Route 37 and CR 549 (Hooper Avenue) intersection is located in Toms River Township in Ocean County at the Route 37 milepost 7.35. The intersection includes a traffic signal and two reverse jug handles utilizing existing roadway network to facilitate left turn movements from Route 37 to Hooper Avenue. Direct left turn lanes are provided from Hooper Avenue on to Route 37. There is a lack of sidewalks and the existing pedestrian curb ramps do not meet current ADA design standards. The purpose of the project is to improve safety (including pedestrians) and traffic operations at the intersection.

#### THE PROPOSED PROJECT

A fourth through lane will be added to Route 37 by widening toward the grass median within the project limits. The intersection will be modified to allow for a protected double left turn signal phase from Hooper Avenue. Full signal replacement is proposed for the Route 37 and Hooper Avenue intersection to improve pedestrian and vehicular safety. Sidewalks will be added throughout the project. Additional improvements include median barrier

with crash cushions, ADA compliant pedestrian crossings with high visibility crosswalks.

Staged construction will be implemented to maintain through traffic during construction, no detours are anticipated.



#### PROJECT SCHEDULE

Complete Concept Development:	Summer 2021
Complete Preliminary Engineering:	TBD
Complete Final Design:	TBD
Start Construction:	TBD
Complete Construction:	TBD

**If you require special accommodations, please contact: 862-955-1306**

#### For further information contact:

Vanessa J. Meades, Acting Regional Coordinator  
New Jersey Department of Transportation  
Office of Government & Community Relations  
1035 Parkway Avenue, PO Box 600  
Trenton, NJ 08625 - 0600  
Phone: 609-963-1982  
Email: [Vanessa.Meades@dot.state.nj.gov](mailto:Vanessa.Meades@dot.state.nj.gov)



## Virtual Public Information Center

March 15, 2021 through March 29, 2021

### Route 37 and CR 549 (Hooper Avenue) Intersection Improvements

#### Toms River Township, Ocean County

The New Jersey Department of Transportation (NJDOT), committed to developing transportation improvements that best balance the transportation needs, the environment, community concerns and cost, will hold a Public Information Center (PIC) to provide local residents and businesses with information on the **Route 37 and CR 549 (Hooper Avenue)** project. You are encouraged to actively participate by providing comments by mail or email.

#### THE MEETING

Due to the COVID-19 Public Health Emergency, the Public Information Center will be conducted virtually. Please visit the following website any time between March 15, 2021 and March 29, 2021 to learn more about the project and to leave comments:

[www.dewberry.com/njdot-rt37-hooperintersection](http://www.dewberry.com/njdot-rt37-hooperintersection)

You will have an opportunity to review a presentation, exhibits of the draft plans, submit questions, and leave feedback. Property owners with rental units are advised that tenants are also invited and encouraged to participate.

#### BACKGROUND

The Route 37 and CR 549 (Hooper Avenue) intersection is located in Toms River Township in Ocean County at the Route 37 milepost 7.35. The intersection includes a traffic signal and two reverse jug handles utilizing existing roadway network to facilitate left turn movements from Route 37 to Hooper Avenue. Direct left turn lanes are provided from Hooper Avenue on to Route 37. There is a lack of sidewalks and the existing pedestrian curb ramps do not meet current ADA design standards. The purpose of the project is to improve safety (including pedestrians) and traffic operations at the intersection.

#### THE PROPOSED PROJECT

A fourth through lane will be added to Route 37 by widening toward the grass median within the project limits. The intersection will be modified to allow for a protected double left turn signal phase from Hooper Avenue. Full signal replacement is proposed for the Route 37 and Hooper Avenue intersection to improve pedestrian and vehicular safety. Sidewalks will be added throughout the project. Additional improvements include median barrier

with crash cushions, ADA compliant pedestrian crossings with high visibility crosswalks.

Staged construction will be implemented to maintain through traffic during construction, no detours are anticipated.



#### PROJECT SCHEDULE

Complete Concept Development:	Summer 2021
Complete Preliminary Engineering:	TBD
Complete Final Design:	TBD
Start Construction:	TBD
Complete Construction:	TBD

**If you require special accommodations, please contact: 862-955-1306**

#### For further information contact:

Vanessa J. Meades, Acting Regional Coordinator  
New Jersey Department of Transportation  
Office of Government & Community Relations  
1035 Parkway Avenue, PO Box 600  
Trenton, NJ 08625 - 0600  
Phone: 609-963-1982  
Email: [Vanessa.Meades@dot.state.nj.gov](mailto:Vanessa.Meades@dot.state.nj.gov)





## Virtual Public Information Center

March 15, 2021 through March 29, 2021

### Route 37 and CR 549 (Hooper Avenue) Intersection Improvements

#### Toms River Township, Ocean County

The New Jersey Department of Transportation (NJDOT), committed to developing transportation improvements that best balance the transportation needs, the environment, community concerns and cost, will hold a Public Information Center (PIC) to provide local residents and businesses with information on the **Route 37 and CR 549 (Hooper Avenue)** project. You are encouraged to actively participate by providing comments by mail or email.

#### THE MEETING

Due to the COVID-19 Public Health Emergency, the Public Information Center will be conducted virtually. Please visit the following website any time between March 15, 2021 and March 29, 2021 to learn more about the project and to leave comments:

[www.dewberry.com/njdot-rt37-hooperintersection](http://www.dewberry.com/njdot-rt37-hooperintersection)

You will have an opportunity to review a presentation, exhibits of the draft plans, submit questions, and leave feedback. Property owners with rental units are advised that tenants are also invited and encouraged to participate.

#### BACKGROUND

The Route 37 and CR 549 (Hooper Avenue) intersection is located in Toms River Township in Ocean County at the Route 37 milepost 7.35. The intersection includes a traffic signal and two reverse jug handles utilizing existing roadway network to facilitate left turn movements from Route 37 to Hooper Avenue. Direct left turn lanes are provided from Hooper Avenue on to Route 37. There is a lack of sidewalks and the existing pedestrian curb ramps do not meet current ADA design standards. The purpose of the project is to improve safety (including pedestrians) and traffic operations at the intersection.

#### THE PROPOSED PROJECT

A fourth through lane will be added to Route 37 by widening toward the grass median within the project limits. The intersection will be modified to allow for a protected double left turn signal phase from Hooper Avenue. Full signal replacement is proposed for the Route 37 and Hooper Avenue intersection to improve pedestrian and vehicular safety. Sidewalks will be added throughout the project. Additional improvements include median barrier

with crash cushions, ADA compliant pedestrian crossings with high visibility crosswalks.

Staged construction will be implemented to maintain through traffic during construction, no detours are anticipated.



#### PROJECT SCHEDULE

Complete Concept Development:	Summer 2021
Complete Preliminary Engineering:	TBD
Complete Final Design:	TBD
Start Construction:	TBD
Complete Construction:	TBD

**If you require special accommodations, please contact: 862-955-1306**

#### For further information contact:

Vanessa J. Meades, Acting Regional Coordinator  
New Jersey Department of Transportation  
Office of Government & Community Relations  
1035 Parkway Avenue, PO Box 600  
Trenton, NJ 08625 - 0600  
Phone: 609-963-1982  
Email: [Vanessa.Meades@dot.state.nj.gov](mailto:Vanessa.Meades@dot.state.nj.gov)



## Virtual Public Information Center

March 15, 2021 through March 29, 2021

### Route 37 and CR 549 (Hooper Avenue) Intersection Improvements

#### Toms River Township, Ocean County

The New Jersey Department of Transportation (NJDOT), committed to developing transportation improvements that best balance the transportation needs, the environment, community concerns and cost, will hold a Public Information Center (PIC) to provide local residents and businesses with information on the **Route 37 and CR 549 (Hooper Avenue)** project. You are encouraged to actively participate by providing comments by mail or email.

#### THE MEETING

Due to the COVID-19 Public Health Emergency, the Public Information Center will be conducted virtually. Please visit the following website any time between March 15, 2021 and March 29, 2021 to learn more about the project and to leave comments:

[www.dewberry.com/njdot-rt37-hooperintersection](http://www.dewberry.com/njdot-rt37-hooperintersection)

You will have an opportunity to review a presentation, exhibits of the draft plans, submit questions, and leave feedback. Property owners with rental units are advised that tenants are also invited and encouraged to participate.

#### BACKGROUND

The Route 37 and CR 549 (Hooper Avenue) intersection is located in Toms River Township in Ocean County at the Route 37 milepost 7.35. The intersection includes a traffic signal and two reverse jug handles utilizing existing roadway network to facilitate left turn movements from Route 37 to Hooper Avenue. Direct left turn lanes are provided from Hooper Avenue on to Route 37. There is a lack of sidewalks and the existing pedestrian curb ramps do not meet current ADA design standards. The purpose of the project is to improve safety (including pedestrians) and traffic operations at the intersection.

#### THE PROPOSED PROJECT

A fourth through lane will be added to Route 37 by widening toward the grass median within the project limits. The intersection will be modified to allow for a protected double left turn signal phase from Hooper Avenue. Full signal replacement is proposed for the Route 37 and Hooper Avenue intersection to improve pedestrian and vehicular safety. Sidewalks will be added throughout the project. Additional improvements include median barrier

with crash cushions, ADA compliant pedestrian crossings with high visibility crosswalks.

Staged construction will be implemented to maintain through traffic during construction, no detours are anticipated.



#### PROJECT SCHEDULE

Complete Concept Development:	Summer 2021
Complete Preliminary Engineering:	TBD
Complete Final Design:	TBD
Start Construction:	TBD
Complete Construction:	TBD

If you require special accommodations, please contact: 862-955-1306

#### For further information contact:

Vanessa J. Meades, Acting Regional Coordinator  
New Jersey Department of Transportation  
Office of Government & Community Relations  
1035 Parkway Avenue, PO Box 600  
Trenton, NJ 08625 - 0600  
Phone: 609-963-1982  
Email: [Vanessa.Meades@dot.state.nj.gov](mailto:Vanessa.Meades@dot.state.nj.gov)





## Virtual Public Information Center

March 15, 2021 through March 29, 2021

### Route 37 and CR 549 (Hooper Avenue) Intersection Improvements

#### Toms River Township, Ocean County

The New Jersey Department of Transportation (NJDOT), committed to developing transportation improvements that best balance the transportation needs, the environment, community concerns and cost, will hold a Public Information Center (PIC) to provide local residents and businesses with information on the **Route 37 and CR 549 (Hooper Avenue)** project. You are encouraged to actively participate by providing comments by mail or email.

#### THE MEETING

Due to the COVID-19 Public Health Emergency, the Public Information Center will be conducted virtually. Please visit the following website any time between March 15, 2021 and March 29, 2021 to learn more about the project and to leave comments:

[www.dewberry.com/njdot-rt37-hooperintersection](http://www.dewberry.com/njdot-rt37-hooperintersection)

You will have an opportunity to review a presentation, exhibits of the draft plans, submit questions, and leave feedback. Property owners with rental units are advised that tenants are also invited and encouraged to participate.

#### BACKGROUND

The Route 37 and CR 549 (Hooper Avenue) intersection is located in Toms River Township in Ocean County at the Route 37 milepost 7.35. The intersection includes a traffic signal and two reverse jug handles utilizing existing roadway network to facilitate left turn movements from Route 37 to Hooper Avenue. Direct left turn lanes are provided from Hooper Avenue on to Route 37. There is a lack of sidewalks and the existing pedestrian curb ramps do not meet current ADA design standards. The purpose of the project is to improve safety (including pedestrians) and traffic operations at the intersection.

#### THE PROPOSED PROJECT

A fourth through lane will be added to Route 37 by widening toward the grass median within the project limits. The intersection will be modified to allow for a protected double left turn signal phase from Hooper Avenue. Full signal replacement is proposed for the Route 37 and Hooper Avenue intersection to improve pedestrian and vehicular safety. Sidewalks will be added throughout the project. Additional improvements include median barrier

with crash cushions, ADA compliant pedestrian crossings with high visibility crosswalks.

Staged construction will be implemented to maintain through traffic during construction, no detours are anticipated.



#### PROJECT SCHEDULE

Complete Concept Development:	Summer 2021
Complete Preliminary Engineering:	TBD
Complete Final Design:	TBD
Start Construction:	TBD
Complete Construction:	TBD

**If you require special accommodations, please contact: 862-955-1306**

#### For further information contact:

Vanessa J. Meades, Acting Regional Coordinator  
New Jersey Department of Transportation  
Office of Government & Community Relations  
1035 Parkway Avenue, PO Box 600  
Trenton, NJ 08625 - 0600  
Phone: 609-963-1982  
Email: [Vanessa.Meades@dot.state.nj.gov](mailto:Vanessa.Meades@dot.state.nj.gov)



## Virtual Public Information Center

March 15, 2021 through March 29, 2021

### Route 37 and CR 549 (Hooper Avenue) Intersection Improvements

#### Toms River Township, Ocean County

The New Jersey Department of Transportation (NJDOT), committed to developing transportation improvements that best balance the transportation needs, the environment, community concerns and cost, will hold a Public Information Center (PIC) to provide local residents and businesses with information on the **Route 37 and CR 549 (Hooper Avenue)** project. You are encouraged to actively participate by providing comments by mail or email.

#### THE MEETING

Due to the COVID-19 Public Health Emergency, the Public Information Center will be conducted virtually. Please visit the following website any time between March 15, 2021 and March 29, 2021 to learn more about the project and to leave comments:

[www.dewberry.com/njdot-rt37-hooperintersection](http://www.dewberry.com/njdot-rt37-hooperintersection)

You will have an opportunity to review a presentation, exhibits of the draft plans, submit questions, and leave feedback. Property owners with rental units are advised that tenants are also invited and encouraged to participate.

#### BACKGROUND

The Route 37 and CR 549 (Hooper Avenue) intersection is located in Toms River Township in Ocean County at the Route 37 milepost 7.35. The intersection includes a traffic signal and two reverse jug handles utilizing existing roadway network to facilitate left turn movements from Route 37 to Hooper Avenue. Direct left turn lanes are provided from Hooper Avenue on to Route 37. There is a lack of sidewalks and the existing pedestrian curb ramps do not meet current ADA design standards. The purpose of the project is to improve safety (including pedestrians) and traffic operations at the intersection.

#### THE PROPOSED PROJECT

A fourth through lane will be added to Route 37 by widening toward the grass median within the project limits. The intersection will be modified to allow for a protected double left turn signal phase from Hooper Avenue. Full signal replacement is proposed for the Route 37 and Hooper Avenue intersection to improve pedestrian and vehicular safety. Sidewalks will be added throughout the project. Additional improvements include median barrier

with crash cushions, ADA compliant pedestrian crossings with high visibility crosswalks.

Staged construction will be implemented to maintain through traffic during construction, no detours are anticipated.



#### PROJECT SCHEDULE

Complete Concept Development:	Summer 2021
Complete Preliminary Engineering:	TBD
Complete Final Design:	TBD
Start Construction:	TBD
Complete Construction:	TBD

**If you require special accommodations, please contact: 862-955-1306**

#### For further information contact:

Vanessa J. Meades, Acting Regional Coordinator  
New Jersey Department of Transportation  
Office of Government & Community Relations  
1035 Parkway Avenue, PO Box 600  
Trenton, NJ 08625 - 0600  
Phone: 609-963-1982  
Email: [Vanessa.Meades@dot.state.nj.gov](mailto:Vanessa.Meades@dot.state.nj.gov)





## Virtual Public Information Center

March 15, 2021 through March 29, 2021

### Route 37 and CR 549 (Hooper Avenue) Intersection Improvements

#### Toms River Township, Ocean County

The New Jersey Department of Transportation (NJDOT), committed to developing transportation improvements that best balance the transportation needs, the environment, community concerns and cost, will hold a Public Information Center (PIC) to provide local residents and businesses with information on the **Route 37 and CR 549 (Hooper Avenue)** project. You are encouraged to actively participate by providing comments by mail or email.

#### THE MEETING

Due to the COVID-19 Public Health Emergency, the Public Information Center will be conducted virtually. Please visit the following website any time between March 15, 2021 and March 29, 2021 to learn more about the project and to leave comments:

[www.dewberry.com/njdot-rt37-hooperintersection](http://www.dewberry.com/njdot-rt37-hooperintersection)

You will have an opportunity to review a presentation, exhibits of the draft plans, submit questions, and leave feedback. Property owners with rental units are advised that tenants are also invited and encouraged to participate.

#### BACKGROUND

The Route 37 and CR 549 (Hooper Avenue) intersection is located in Toms River Township in Ocean County at the Route 37 milepost 7.35. The intersection includes a traffic signal and two reverse jug handles utilizing existing roadway network to facilitate left turn movements from Route 37 to Hooper Avenue. Direct left turn lanes are provided from Hooper Avenue on to Route 37. There is a lack of sidewalks and the existing pedestrian curb ramps do not meet current ADA design standards. The purpose of the project is to improve safety (including pedestrians) and traffic operations at the intersection.

#### THE PROPOSED PROJECT

A fourth through lane will be added to Route 37 by widening toward the grass median within the project limits. The intersection will be modified to allow for a protected double left turn signal phase from Hooper Avenue. Full signal replacement is proposed for the Route 37 and Hooper Avenue intersection to improve pedestrian and vehicular safety. Sidewalks will be added throughout the project. Additional improvements include median barrier

with crash cushions, ADA compliant pedestrian crossings with high visibility crosswalks.

Staged construction will be implemented to maintain through traffic during construction, no detours are anticipated.



#### PROJECT SCHEDULE

Complete Concept Development:	Summer 2021
Complete Preliminary Engineering:	TBD
Complete Final Design:	TBD
Start Construction:	TBD
Complete Construction:	TBD

**If you require special accommodations, please contact: 862-955-1306**

#### For further information contact:

Vanessa J. Meades, Acting Regional Coordinator  
New Jersey Department of Transportation  
Office of Government & Community Relations  
1035 Parkway Avenue, PO Box 600  
Trenton, NJ 08625 - 0600  
Phone: 609-963-1982  
Email: [Vanessa.Meades@dot.state.nj.gov](mailto:Vanessa.Meades@dot.state.nj.gov)



## Virtual Public Information Center

March 15, 2021 through March 29, 2021

### Route 37 and CR 549 (Hooper Avenue) Intersection Improvements

#### Toms River Township, Ocean County

The New Jersey Department of Transportation (NJDOT), committed to developing transportation improvements that best balance the transportation needs, the environment, community concerns and cost, will hold a Public Information Center (PIC) to provide local residents and businesses with information on the **Route 37 and CR 549 (Hooper Avenue)** project. You are encouraged to actively participate by providing comments by mail or email.

#### THE MEETING

Due to the COVID-19 Public Health Emergency, the Public Information Center will be conducted virtually. Please visit the following website any time between March 15, 2021 and March 29, 2021 to learn more about the project and to leave comments:

[www.dewberry.com/njdot-rt37-hooperintersection](http://www.dewberry.com/njdot-rt37-hooperintersection)

You will have an opportunity to review a presentation, exhibits of the draft plans, submit questions, and leave feedback. Property owners with rental units are advised that tenants are also invited and encouraged to participate.

#### BACKGROUND

The Route 37 and CR 549 (Hooper Avenue) intersection is located in Toms River Township in Ocean County at the Route 37 milepost 7.35. The intersection includes a traffic signal and two reverse jug handles utilizing existing roadway network to facilitate left turn movements from Route 37 to Hooper Avenue. Direct left turn lanes are provided from Hooper Avenue on to Route 37. There is a lack of sidewalks and the existing pedestrian curb ramps do not meet current ADA design standards. The purpose of the project is to improve safety (including pedestrians) and traffic operations at the intersection.

#### THE PROPOSED PROJECT

A fourth through lane will be added to Route 37 by widening toward the grass median within the project limits. The intersection will be modified to allow for a protected double left turn signal phase from Hooper Avenue. Full signal replacement is proposed for the Route 37 and Hooper Avenue intersection to improve pedestrian and vehicular safety. Sidewalks will be added throughout the project. Additional improvements include median barrier

with crash cushions, ADA compliant pedestrian crossings with high visibility crosswalks.

Staged construction will be implemented to maintain through traffic during construction, no detours are anticipated.



#### PROJECT SCHEDULE

Complete Concept Development:	Summer 2021
Complete Preliminary Engineering:	TBD
Complete Final Design:	TBD
Start Construction:	TBD
Complete Construction:	TBD

If you require special accommodations, please contact: 862-955-1306

#### For further information contact:

Vanessa J. Meades, Acting Regional Coordinator  
New Jersey Department of Transportation  
Office of Government & Community Relations  
1035 Parkway Avenue, PO Box 600  
Trenton, NJ 08625 - 0600  
Phone: 609-963-1982  
Email: [Vanessa.Meades@dot.state.nj.gov](mailto:Vanessa.Meades@dot.state.nj.gov)





## Virtual Public Information Center

March 15, 2021 through March 29, 2021

### Route 37 and CR 549 (Hooper Avenue) Intersection Improvements

#### Toms River Township, Ocean County

The New Jersey Department of Transportation (NJDOT), committed to developing transportation improvements that best balance the transportation needs, the environment, community concerns and cost, will hold a Public Information Center (PIC) to provide local residents and businesses with information on the **Route 37 and CR 549 (Hooper Avenue)** project. You are encouraged to actively participate by providing comments by mail or email.

#### THE MEETING

Due to the COVID-19 Public Health Emergency, the Public Information Center will be conducted virtually. Please visit the following website any time between March 15, 2021 and March 29, 2021 to learn more about the project and to leave comments:

[www.dewberry.com/njdot-rt37-hooperintersection](http://www.dewberry.com/njdot-rt37-hooperintersection)

You will have an opportunity to review a presentation, exhibits of the draft plans, submit questions, and leave feedback. Property owners with rental units are advised that tenants are also invited and encouraged to participate.

#### BACKGROUND

The Route 37 and CR 549 (Hooper Avenue) intersection is located in Toms River Township in Ocean County at the Route 37 milepost 7.35. The intersection includes a traffic signal and two reverse jug handles utilizing existing roadway network to facilitate left turn movements from Route 37 to Hooper Avenue. Direct left turn lanes are provided from Hooper Avenue on to Route 37. There is a lack of sidewalks and the existing pedestrian curb ramps do not meet current ADA design standards. The purpose of the project is to improve safety (including pedestrians) and traffic operations at the intersection.

#### THE PROPOSED PROJECT

A fourth through lane will be added to Route 37 by widening toward the grass median within the project limits. The intersection will be modified to allow for a protected double left turn signal phase from Hooper Avenue. Full signal replacement is proposed for the Route 37 and Hooper Avenue intersection to improve pedestrian and vehicular safety. Sidewalks will be added throughout the project. Additional improvements include median barrier

with crash cushions, ADA compliant pedestrian crossings with high visibility crosswalks.

Staged construction will be implemented to maintain through traffic during construction, no detours are anticipated.



#### PROJECT SCHEDULE

Complete Concept Development:	Summer 2021
Complete Preliminary Engineering:	TBD
Complete Final Design:	TBD
Start Construction:	TBD
Complete Construction:	TBD

**If you require special accommodations, please contact: 862-955-1306**

#### For further information contact:

Vanessa J. Meades, Acting Regional Coordinator  
New Jersey Department of Transportation  
Office of Government & Community Relations  
1035 Parkway Avenue, PO Box 600  
Trenton, NJ 08625 - 0600  
Phone: 609-963-1982  
Email: [Vanessa.Meades@dot.state.nj.gov](mailto:Vanessa.Meades@dot.state.nj.gov)



## Virtual Public Information Center

March 15, 2021 through March 29, 2021

### Route 37 and CR 549 (Hooper Avenue) Intersection Improvements

#### Toms River Township, Ocean County

The New Jersey Department of Transportation (NJDOT), committed to developing transportation improvements that best balance the transportation needs, the environment, community concerns and cost, will hold a Public Information Center (PIC) to provide local residents and businesses with information on the **Route 37 and CR 549 (Hooper Avenue)** project. You are encouraged to actively participate by providing comments by mail or email.

#### THE MEETING

Due to the COVID-19 Public Health Emergency, the Public Information Center will be conducted virtually. Please visit the following website any time between March 15, 2021 and March 29, 2021 to learn more about the project and to leave comments:

[www.dewberry.com/njdot-rt37-hooperintersection](http://www.dewberry.com/njdot-rt37-hooperintersection)

You will have an opportunity to review a presentation, exhibits of the draft plans, submit questions, and leave feedback. Property owners with rental units are advised that tenants are also invited and encouraged to participate.

#### BACKGROUND

The Route 37 and CR 549 (Hooper Avenue) intersection is located in Toms River Township in Ocean County at the Route 37 milepost 7.35. The intersection includes a traffic signal and two reverse jug handles utilizing existing roadway network to facilitate left turn movements from Route 37 to Hooper Avenue. Direct left turn lanes are provided from Hooper Avenue on to Route 37. There is a lack of sidewalks and the existing pedestrian curb ramps do not meet current ADA design standards. The purpose of the project is to improve safety (including pedestrians) and traffic operations at the intersection.

#### THE PROPOSED PROJECT

A fourth through lane will be added to Route 37 by widening toward the grass median within the project limits. The intersection will be modified to allow for a protected double left turn signal phase from Hooper Avenue. Full signal replacement is proposed for the Route 37 and Hooper Avenue intersection to improve pedestrian and vehicular safety. Sidewalks will be added throughout the project. Additional improvements include median barrier

with crash cushions, ADA compliant pedestrian crossings with high visibility crosswalks.

Staged construction will be implemented to maintain through traffic during construction, no detours are anticipated.



#### PROJECT SCHEDULE

Complete Concept Development:	Summer 2021
Complete Preliminary Engineering:	TBD
Complete Final Design:	TBD
Start Construction:	TBD
Complete Construction:	TBD

**If you require special accommodations, please contact: 862-955-1306**

#### For further information contact:

Vanessa J. Meades, Acting Regional Coordinator  
New Jersey Department of Transportation  
Office of Government & Community Relations  
1035 Parkway Avenue, PO Box 600  
Trenton, NJ 08625 - 0600  
Phone: 609-963-1982  
Email: [Vanessa.Meades@dot.state.nj.gov](mailto:Vanessa.Meades@dot.state.nj.gov)





## Virtual Public Information Center

March 15, 2021 through March 29, 2021

### Route 37 and CR 549 (Hooper Avenue) Intersection Improvements

#### Toms River Township, Ocean County

The New Jersey Department of Transportation (NJDOT), committed to developing transportation improvements that best balance the transportation needs, the environment, community concerns and cost, will hold a Public Information Center (PIC) to provide local residents and businesses with information on the **Route 37 and CR 549 (Hooper Avenue)** project. You are encouraged to actively participate by providing comments by mail or email.

#### THE MEETING

Due to the COVID-19 Public Health Emergency, the Public Information Center will be conducted virtually. Please visit the following website any time between March 15, 2021 and March 29, 2021 to learn more about the project and to leave comments:

[www.dewberry.com/njdot-rt37-hooperintersection](http://www.dewberry.com/njdot-rt37-hooperintersection)

You will have an opportunity to review a presentation, exhibits of the draft plans, submit questions, and leave feedback. Property owners with rental units are advised that tenants are also invited and encouraged to participate.

#### BACKGROUND

The Route 37 and CR 549 (Hooper Avenue) intersection is located in Toms River Township in Ocean County at the Route 37 milepost 7.35. The intersection includes a traffic signal and two reverse jug handles utilizing existing roadway network to facilitate left turn movements from Route 37 to Hooper Avenue. Direct left turn lanes are provided from Hooper Avenue on to Route 37. There is a lack of sidewalks and the existing pedestrian curb ramps do not meet current ADA design standards. The purpose of the project is to improve safety (including pedestrians) and traffic operations at the intersection.

#### THE PROPOSED PROJECT

A fourth through lane will be added to Route 37 by widening toward the grass median within the project limits. The intersection will be modified to allow for a protected double left turn signal phase from Hooper Avenue. Full signal replacement is proposed for the Route 37 and Hooper Avenue intersection to improve pedestrian and vehicular safety. Sidewalks will be added throughout the project. Additional improvements include median barrier

with crash cushions, ADA compliant pedestrian crossings with high visibility crosswalks.

Staged construction will be implemented to maintain through traffic during construction, no detours are anticipated.



#### PROJECT SCHEDULE

Complete Concept Development:	Summer 2021
Complete Preliminary Engineering:	TBD
Complete Final Design:	TBD
Start Construction:	TBD
Complete Construction:	TBD

**If you require special accommodations, please contact: 862-955-1306**

#### For further information contact:

Vanessa J. Meades, Acting Regional Coordinator  
New Jersey Department of Transportation  
Office of Government & Community Relations  
1035 Parkway Avenue, PO Box 600  
Trenton, NJ 08625 - 0600  
Phone: 609-963-1982  
Email: [Vanessa.Meades@dot.state.nj.gov](mailto:Vanessa.Meades@dot.state.nj.gov)



## Virtual Public Information Center

March 15, 2021 through March 29, 2021

### Route 37 and CR 549 (Hooper Avenue) Intersection Improvements

#### Toms River Township, Ocean County

The New Jersey Department of Transportation (NJDOT), committed to developing transportation improvements that best balance the transportation needs, the environment, community concerns and cost, will hold a Public Information Center (PIC) to provide local residents and businesses with information on the **Route 37 and CR 549 (Hooper Avenue)** project. You are encouraged to actively participate by providing comments by mail or email.

#### THE MEETING

Due to the COVID-19 Public Health Emergency, the Public Information Center will be conducted virtually. Please visit the following website any time between March 15, 2021 and March 29, 2021 to learn more about the project and to leave comments:

[www.dewberry.com/njdot-rt37-hooperintersection](http://www.dewberry.com/njdot-rt37-hooperintersection)

You will have an opportunity to review a presentation, exhibits of the draft plans, submit questions, and leave feedback. Property owners with rental units are advised that tenants are also invited and encouraged to participate.

#### BACKGROUND

The Route 37 and CR 549 (Hooper Avenue) intersection is located in Toms River Township in Ocean County at the Route 37 milepost 7.35. The intersection includes a traffic signal and two reverse jug handles utilizing existing roadway network to facilitate left turn movements from Route 37 to Hooper Avenue. Direct left turn lanes are provided from Hooper Avenue on to Route 37. There is a lack of sidewalks and the existing pedestrian curb ramps do not meet current ADA design standards. The purpose of the project is to improve safety (including pedestrians) and traffic operations at the intersection.

#### THE PROPOSED PROJECT

A fourth through lane will be added to Route 37 by widening toward the grass median within the project limits. The intersection will be modified to allow for a protected double left turn signal phase from Hooper Avenue. Full signal replacement is proposed for the Route 37 and Hooper Avenue intersection to improve pedestrian and vehicular safety. Sidewalks will be added throughout the project. Additional improvements include median barrier

with crash cushions, ADA compliant pedestrian crossings with high visibility crosswalks.

Staged construction will be implemented to maintain through traffic during construction, no detours are anticipated.



#### PROJECT SCHEDULE

Complete Concept Development:	Summer 2021
Complete Preliminary Engineering:	TBD
Complete Final Design:	TBD
Start Construction:	TBD
Complete Construction:	TBD

**If you require special accommodations, please contact: 862-955-1306**

#### For further information contact:

Vanessa J. Meades, Acting Regional Coordinator  
New Jersey Department of Transportation  
Office of Government & Community Relations  
1035 Parkway Avenue, PO Box 600  
Trenton, NJ 08625 - 0600  
Phone: 609-963-1982  
Email: [Vanessa.Meades@dot.state.nj.gov](mailto:Vanessa.Meades@dot.state.nj.gov)





## Virtual Public Information Center

March 15, 2021 through March 29, 2021

### Route 37 and CR 549 (Hooper Avenue) Intersection Improvements

#### Toms River Township, Ocean County

The New Jersey Department of Transportation (NJDOT), committed to developing transportation improvements that best balance the transportation needs, the environment, community concerns and cost, will hold a Public Information Center (PIC) to provide local residents and businesses with information on the **Route 37 and CR 549 (Hooper Avenue)** project. You are encouraged to actively participate by providing comments by mail or email.

#### THE MEETING

Due to the COVID-19 Public Health Emergency, the Public Information Center will be conducted virtually. Please visit the following website any time between March 15, 2021 and March 29, 2021 to learn more about the project and to leave comments:

[www.dewberry.com/njdot-rt37-hooperintersection](http://www.dewberry.com/njdot-rt37-hooperintersection)

You will have an opportunity to review a presentation, exhibits of the draft plans, submit questions, and leave feedback. Property owners with rental units are advised that tenants are also invited and encouraged to participate.

#### BACKGROUND

The Route 37 and CR 549 (Hooper Avenue) intersection is located in Toms River Township in Ocean County at the Route 37 milepost 7.35. The intersection includes a traffic signal and two reverse jug handles utilizing existing roadway network to facilitate left turn movements from Route 37 to Hooper Avenue. Direct left turn lanes are provided from Hooper Avenue on to Route 37. There is a lack of sidewalks and the existing pedestrian curb ramps do not meet current ADA design standards. The purpose of the project is to improve safety (including pedestrians) and traffic operations at the intersection.

#### THE PROPOSED PROJECT

A fourth through lane will be added to Route 37 by widening toward the grass median within the project limits. The intersection will be modified to allow for a protected double left turn signal phase from Hooper Avenue. Full signal replacement is proposed for the Route 37 and Hooper Avenue intersection to improve pedestrian and vehicular safety. Sidewalks will be added throughout the project. Additional improvements include median barrier

with crash cushions, ADA compliant pedestrian crossings with high visibility crosswalks.

Staged construction will be implemented to maintain through traffic during construction, no detours are anticipated.



#### PROJECT SCHEDULE

Complete Concept Development:	Summer 2021
Complete Preliminary Engineering:	TBD
Complete Final Design:	TBD
Start Construction:	TBD
Complete Construction:	TBD

**If you require special accommodations, please contact: 862-955-1306**

#### For further information contact:

Vanessa J. Meades, Acting Regional Coordinator  
New Jersey Department of Transportation  
Office of Government & Community Relations  
1035 Parkway Avenue, PO Box 600  
Trenton, NJ 08625 - 0600  
Phone: 609-963-1982  
Email: [Vanessa.Meades@dot.state.nj.gov](mailto:Vanessa.Meades@dot.state.nj.gov)



## Virtual Public Information Center

March 15, 2021 through March 29, 2021

### Route 37 and CR 549 (Hooper Avenue) Intersection Improvements

#### Toms River Township, Ocean County

The New Jersey Department of Transportation (NJDOT), committed to developing transportation improvements that best balance the transportation needs, the environment, community concerns and cost, will hold a Public Information Center (PIC) to provide local residents and businesses with information on the **Route 37 and CR 549 (Hooper Avenue)** project. You are encouraged to actively participate by providing comments by mail or email.

#### THE MEETING

Due to the COVID-19 Public Health Emergency, the Public Information Center will be conducted virtually. Please visit the following website any time between March 15, 2021 and March 29, 2021 to learn more about the project and to leave comments:

[www.dewberry.com/njdot-rt37-hooperintersection](http://www.dewberry.com/njdot-rt37-hooperintersection)

You will have an opportunity to review a presentation, exhibits of the draft plans, submit questions, and leave feedback. Property owners with rental units are advised that tenants are also invited and encouraged to participate.

#### BACKGROUND

The Route 37 and CR 549 (Hooper Avenue) intersection is located in Toms River Township in Ocean County at the Route 37 milepost 7.35. The intersection includes a traffic signal and two reverse jug handles utilizing existing roadway network to facilitate left turn movements from Route 37 to Hooper Avenue. Direct left turn lanes are provided from Hooper Avenue on to Route 37. There is a lack of sidewalks and the existing pedestrian curb ramps do not meet current ADA design standards. The purpose of the project is to improve safety (including pedestrians) and traffic operations at the intersection.

#### THE PROPOSED PROJECT

A fourth through lane will be added to Route 37 by widening toward the grass median within the project limits. The intersection will be modified to allow for a protected double left turn signal phase from Hooper Avenue. Full signal replacement is proposed for the Route 37 and Hooper Avenue intersection to improve pedestrian and vehicular safety. Sidewalks will be added throughout the project. Additional improvements include median barrier

with crash cushions, ADA compliant pedestrian crossings with high visibility crosswalks.

Staged construction will be implemented to maintain through traffic during construction, no detours are anticipated.



#### PROJECT SCHEDULE

Complete Concept Development:	Summer 2021
Complete Preliminary Engineering:	TBD
Complete Final Design:	TBD
Start Construction:	TBD
Complete Construction:	TBD

**If you require special accommodations, please contact: 862-955-1306**

#### For further information contact:

Vanessa J. Meades, Acting Regional Coordinator  
New Jersey Department of Transportation  
Office of Government & Community Relations  
1035 Parkway Avenue, PO Box 600  
Trenton, NJ 08625 - 0600  
Phone: 609-963-1982  
Email: [Vanessa.Meades@dot.state.nj.gov](mailto:Vanessa.Meades@dot.state.nj.gov)





## Virtual Public Information Center

March 15, 2021 through March 29, 2021

### Route 37 and CR 549 (Hooper Avenue) Intersection Improvements

### Toms River Township, Ocean County

The New Jersey Department of Transportation (NJDOT), committed to developing transportation improvements that best balance the transportation needs, the environment, community concerns and cost, will hold a Public Information Center (PIC) to provide local residents and businesses with information on the **Route 37 and CR 549 (Hooper Avenue)** project. You are encouraged to actively participate by providing comments by mail or email.

#### THE MEETING

Due to the COVID-19 Public Health Emergency, the Public Information Center will be conducted virtually. Please visit the following website any time between March 15, 2021 and March 29, 2021 to learn more about the project and to leave comments:

[www.dewberry.com/njdot-rt37-hooperintersection](http://www.dewberry.com/njdot-rt37-hooperintersection)

You will have an opportunity to review a presentation, exhibits of the draft plans, submit questions, and leave feedback. Property owners with rental units are advised that tenants are also invited and encouraged to participate.

#### BACKGROUND

The Route 37 and CR 549 (Hooper Avenue) intersection is located in Toms River Township in Ocean County at the Route 37 milepost 7.35. The intersection includes a traffic signal and two reverse jug handles utilizing existing roadway network to facilitate left turn movements from Route 37 to Hooper Avenue. Direct left turn lanes are provided from Hooper Avenue on to Route 37. There is a lack of sidewalks and the existing pedestrian curb ramps do not meet current ADA design standards. The purpose of the project is to improve safety (including pedestrians) and traffic operations at the intersection.

#### THE PROPOSED PROJECT

A fourth through lane will be added to Route 37 by widening toward the grass median within the project limits. The intersection will be modified to allow for a protected double left turn signal phase from Hooper Avenue. Full signal replacement is proposed for the Route 37 and Hooper Avenue intersection to improve pedestrian and vehicular safety. Sidewalks will be added throughout the project. Additional improvements include median barrier

with crash cushions, ADA compliant pedestrian crossings with high visibility crosswalks.

Staged construction will be implemented to maintain through traffic during construction, no detours are anticipated.



#### PROJECT SCHEDULE

Complete Concept Development:	Summer 2021
Complete Preliminary Engineering:	TBD
Complete Final Design:	TBD
Start Construction:	TBD
Complete Construction:	TBD

**If you require special accommodations, please contact: 862-955-1306**

#### For further information contact:

Vanessa J. Meades, Acting Regional Coordinator  
New Jersey Department of Transportation  
Office of Government & Community Relations  
1035 Parkway Avenue, PO Box 600  
Trenton, NJ 08625 - 0600  
Phone: 609-963-1982  
Email: [Vanessa.Meades@dot.state.nj.gov](mailto:Vanessa.Meades@dot.state.nj.gov)



## Virtual Public Information Center

March 15, 2021 through March 29, 2021

### Route 37 and CR 549 (Hooper Avenue) Intersection Improvements

#### Toms River Township, Ocean County

The New Jersey Department of Transportation (NJDOT), committed to developing transportation improvements that best balance the transportation needs, the environment, community concerns and cost, will hold a Public Information Center (PIC) to provide local residents and businesses with information on the **Route 37 and CR 549 (Hooper Avenue)** project. You are encouraged to actively participate by providing comments by mail or email.

#### THE MEETING

Due to the COVID-19 Public Health Emergency, the Public Information Center will be conducted virtually. Please visit the following website any time between March 15, 2021 and March 29, 2021 to learn more about the project and to leave comments:

[www.dewberry.com/njdot-rt37-hooperintersection](http://www.dewberry.com/njdot-rt37-hooperintersection)

You will have an opportunity to review a presentation, exhibits of the draft plans, submit questions, and leave feedback. Property owners with rental units are advised that tenants are also invited and encouraged to participate.

#### BACKGROUND

The Route 37 and CR 549 (Hooper Avenue) intersection is located in Toms River Township in Ocean County at the Route 37 milepost 7.35. The intersection includes a traffic signal and two reverse jug handles utilizing existing roadway network to facilitate left turn movements from Route 37 to Hooper Avenue. Direct left turn lanes are provided from Hooper Avenue on to Route 37. There is a lack of sidewalks and the existing pedestrian curb ramps do not meet current ADA design standards. The purpose of the project is to improve safety (including pedestrians) and traffic operations at the intersection.

#### THE PROPOSED PROJECT

A fourth through lane will be added to Route 37 by widening toward the grass median within the project limits. The intersection will be modified to allow for a protected double left turn signal phase from Hooper Avenue. Full signal replacement is proposed for the Route 37 and Hooper Avenue intersection to improve pedestrian and vehicular safety. Sidewalks will be added throughout the project. Additional improvements include median barrier

with crash cushions, ADA compliant pedestrian crossings with high visibility crosswalks.

Staged construction will be implemented to maintain through traffic during construction, no detours are anticipated.



#### PROJECT SCHEDULE

Complete Concept Development:	Summer 2021
Complete Preliminary Engineering:	TBD
Complete Final Design:	TBD
Start Construction:	TBD
Complete Construction:	TBD

**If you require special accommodations, please contact: 862-955-1306**

#### For further information contact:

Vanessa J. Meades, Acting Regional Coordinator  
New Jersey Department of Transportation  
Office of Government & Community Relations  
1035 Parkway Avenue, PO Box 600  
Trenton, NJ 08625 - 0600  
Phone: 609-963-1982  
Email: [Vanessa.Meades@dot.state.nj.gov](mailto:Vanessa.Meades@dot.state.nj.gov)





## Virtual Public Information Center

March 15, 2021 through March 29, 2021

### Route 37 and CR 549 (Hooper Avenue) Intersection Improvements

#### Toms River Township, Ocean County

The New Jersey Department of Transportation (NJDOT), committed to developing transportation improvements that best balance the transportation needs, the environment, community concerns and cost, will hold a Public Information Center (PIC) to provide local residents and businesses with information on the **Route 37 and CR 549 (Hooper Avenue)** project. You are encouraged to actively participate by providing comments by mail or email.

#### THE MEETING

Due to the COVID-19 Public Health Emergency, the Public Information Center will be conducted virtually. Please visit the following website any time between March 15, 2021 and March 29, 2021 to learn more about the project and to leave comments:

[www.dewberry.com/njdot-rt37-hooperintersection](http://www.dewberry.com/njdot-rt37-hooperintersection)

You will have an opportunity to review a presentation, exhibits of the draft plans, submit questions, and leave feedback. Property owners with rental units are advised that tenants are also invited and encouraged to participate.

#### BACKGROUND

The Route 37 and CR 549 (Hooper Avenue) intersection is located in Toms River Township in Ocean County at the Route 37 milepost 7.35. The intersection includes a traffic signal and two reverse jug handles utilizing existing roadway network to facilitate left turn movements from Route 37 to Hooper Avenue. Direct left turn lanes are provided from Hooper Avenue on to Route 37. There is a lack of sidewalks and the existing pedestrian curb ramps do not meet current ADA design standards. The purpose of the project is to improve safety (including pedestrians) and traffic operations at the intersection.

#### THE PROPOSED PROJECT

A fourth through lane will be added to Route 37 by widening toward the grass median within the project limits. The intersection will be modified to allow for a protected double left turn signal phase from Hooper Avenue. Full signal replacement is proposed for the Route 37 and Hooper Avenue intersection to improve pedestrian and vehicular safety. Sidewalks will be added throughout the project. Additional improvements include median barrier

with crash cushions, ADA compliant pedestrian crossings with high visibility crosswalks.

Staged construction will be implemented to maintain through traffic during construction, no detours are anticipated.



#### PROJECT SCHEDULE

Complete Concept Development:	Summer 2021
Complete Preliminary Engineering:	TBD
Complete Final Design:	TBD
Start Construction:	TBD
Complete Construction:	TBD

**If you require special accommodations, please contact: 862-955-1306**

#### For further information contact:

Vanessa J. Meades, Acting Regional Coordinator  
New Jersey Department of Transportation  
Office of Government & Community Relations  
1035 Parkway Avenue, PO Box 600  
Trenton, NJ 08625 - 0600  
Phone: 609-963-1982  
Email: [Vanessa.Meades@dot.state.nj.gov](mailto:Vanessa.Meades@dot.state.nj.gov)



## Virtual Public Information Center

March 15, 2021 through March 29, 2021

### Route 37 and CR 549 (Hooper Avenue) Intersection Improvements

#### Toms River Township, Ocean County

The New Jersey Department of Transportation (NJDOT), committed to developing transportation improvements that best balance the transportation needs, the environment, community concerns and cost, will hold a Public Information Center (PIC) to provide local residents and businesses with information on the **Route 37 and CR 549 (Hooper Avenue)** project. You are encouraged to actively participate by providing comments by mail or email.

#### THE MEETING

Due to the COVID-19 Public Health Emergency, the Public Information Center will be conducted virtually. Please visit the following website any time between March 15, 2021 and March 29, 2021 to learn more about the project and to leave comments:

[www.dewberry.com/njdot-rt37-hooperintersection](http://www.dewberry.com/njdot-rt37-hooperintersection)

You will have an opportunity to review a presentation, exhibits of the draft plans, submit questions, and leave feedback. Property owners with rental units are advised that tenants are also invited and encouraged to participate.

#### BACKGROUND

The Route 37 and CR 549 (Hooper Avenue) intersection is located in Toms River Township in Ocean County at the Route 37 milepost 7.35. The intersection includes a traffic signal and two reverse jug handles utilizing existing roadway network to facilitate left turn movements from Route 37 to Hooper Avenue. Direct left turn lanes are provided from Hooper Avenue on to Route 37. There is a lack of sidewalks and the existing pedestrian curb ramps do not meet current ADA design standards. The purpose of the project is to improve safety (including pedestrians) and traffic operations at the intersection.

#### THE PROPOSED PROJECT

A fourth through lane will be added to Route 37 by widening toward the grass median within the project limits. The intersection will be modified to allow for a protected double left turn signal phase from Hooper Avenue. Full signal replacement is proposed for the Route 37 and Hooper Avenue intersection to improve pedestrian and vehicular safety. Sidewalks will be added throughout the project. Additional improvements include median barrier

with crash cushions, ADA compliant pedestrian crossings with high visibility crosswalks.

Staged construction will be implemented to maintain through traffic during construction, no detours are anticipated.



#### PROJECT SCHEDULE

Complete Concept Development:	Summer 2021
Complete Preliminary Engineering:	TBD
Complete Final Design:	TBD
Start Construction:	TBD
Complete Construction:	TBD

If you require special accommodations, please contact: 862-955-1306

#### For further information contact:

Vanessa J. Meades, Acting Regional Coordinator  
New Jersey Department of Transportation  
Office of Government & Community Relations  
1035 Parkway Avenue, PO Box 600  
Trenton, NJ 08625 - 0600  
Phone: 609-963-1982  
Email: [Vanessa.Meades@dot.state.nj.gov](mailto:Vanessa.Meades@dot.state.nj.gov)





## Virtual Public Information Center

March 15, 2021 through March 29, 2021

### Route 37 and CR 549 (Hooper Avenue) Intersection Improvements

#### Toms River Township, Ocean County

The New Jersey Department of Transportation (NJDOT), committed to developing transportation improvements that best balance the transportation needs, the environment, community concerns and cost, will hold a Public Information Center (PIC) to provide local residents and businesses with information on the **Route 37 and CR 549 (Hooper Avenue)** project. You are encouraged to actively participate by providing comments by mail or email.

#### THE MEETING

Due to the COVID-19 Public Health Emergency, the Public Information Center will be conducted virtually. Please visit the following website any time between March 15, 2021 and March 29, 2021 to learn more about the project and to leave comments:

[www.dewberry.com/njdot-rt37-hooperintersection](http://www.dewberry.com/njdot-rt37-hooperintersection)

You will have an opportunity to review a presentation, exhibits of the draft plans, submit questions, and leave feedback. Property owners with rental units are advised that tenants are also invited and encouraged to participate.

#### BACKGROUND

The Route 37 and CR 549 (Hooper Avenue) intersection is located in Toms River Township in Ocean County at the Route 37 milepost 7.35. The intersection includes a traffic signal and two reverse jug handles utilizing existing roadway network to facilitate left turn movements from Route 37 to Hooper Avenue. Direct left turn lanes are provided from Hooper Avenue on to Route 37. There is a lack of sidewalks and the existing pedestrian curb ramps do not meet current ADA design standards. The purpose of the project is to improve safety (including pedestrians) and traffic operations at the intersection.

#### THE PROPOSED PROJECT

A fourth through lane will be added to Route 37 by widening toward the grass median within the project limits. The intersection will be modified to allow for a protected double left turn signal phase from Hooper Avenue. Full signal replacement is proposed for the Route 37 and Hooper Avenue intersection to improve pedestrian and vehicular safety. Sidewalks will be added throughout the project. Additional improvements include median barrier

with crash cushions, ADA compliant pedestrian crossings with high visibility crosswalks.

Staged construction will be implemented to maintain through traffic during construction, no detours are anticipated.



#### PROJECT SCHEDULE

Complete Concept Development:	Summer 2021
Complete Preliminary Engineering:	TBD
Complete Final Design:	TBD
Start Construction:	TBD
Complete Construction:	TBD

**If you require special accommodations, please contact: 862-955-1306**

#### For further information contact:

Vanessa J. Meades, Acting Regional Coordinator  
New Jersey Department of Transportation  
Office of Government & Community Relations  
1035 Parkway Avenue, PO Box 600  
Trenton, NJ 08625 - 0600  
Phone: 609-963-1982  
Email: [Vanessa.Meades@dot.state.nj.gov](mailto:Vanessa.Meades@dot.state.nj.gov)



## Virtual Public Information Center

March 15, 2021 through March 29, 2021

### Route 37 and CR 549 (Hooper Avenue) Intersection Improvements

#### Toms River Township, Ocean County

The New Jersey Department of Transportation (NJDOT), committed to developing transportation improvements that best balance the transportation needs, the environment, community concerns and cost, will hold a Public Information Center (PIC) to provide local residents and businesses with information on the **Route 37 and CR 549 (Hooper Avenue)** project. You are encouraged to actively participate by providing comments by mail or email.

#### THE MEETING

Due to the COVID-19 Public Health Emergency, the Public Information Center will be conducted virtually. Please visit the following website any time between March 15, 2021 and March 29, 2021 to learn more about the project and to leave comments:

[www.dewberry.com/njdot-rt37-hooperintersection](http://www.dewberry.com/njdot-rt37-hooperintersection)

You will have an opportunity to review a presentation, exhibits of the draft plans, submit questions, and leave feedback. Property owners with rental units are advised that tenants are also invited and encouraged to participate.

#### BACKGROUND

The Route 37 and CR 549 (Hooper Avenue) intersection is located in Toms River Township in Ocean County at the Route 37 milepost 7.35. The intersection includes a traffic signal and two reverse jug handles utilizing existing roadway network to facilitate left turn movements from Route 37 to Hooper Avenue. Direct left turn lanes are provided from Hooper Avenue on to Route 37. There is a lack of sidewalks and the existing pedestrian curb ramps do not meet current ADA design standards. The purpose of the project is to improve safety (including pedestrians) and traffic operations at the intersection.

#### THE PROPOSED PROJECT

A fourth through lane will be added to Route 37 by widening toward the grass median within the project limits. The intersection will be modified to allow for a protected double left turn signal phase from Hooper Avenue. Full signal replacement is proposed for the Route 37 and Hooper Avenue intersection to improve pedestrian and vehicular safety. Sidewalks will be added throughout the project. Additional improvements include median barrier

with crash cushions, ADA compliant pedestrian crossings with high visibility crosswalks.

Staged construction will be implemented to maintain through traffic during construction, no detours are anticipated.



#### PROJECT SCHEDULE

Complete Concept Development:	Summer 2021
Complete Preliminary Engineering:	TBD
Complete Final Design:	TBD
Start Construction:	TBD
Complete Construction:	TBD

**If you require special accommodations, please contact: 862-955-1306**

#### For further information contact:

Vanessa J. Meades, Acting Regional Coordinator  
New Jersey Department of Transportation  
Office of Government & Community Relations  
1035 Parkway Avenue, PO Box 600  
Trenton, NJ 08625 - 0600  
Phone: 609-963-1982  
Email: [Vanessa.Meades@dot.state.nj.gov](mailto:Vanessa.Meades@dot.state.nj.gov)





## Virtual Public Information Center

March 15, 2021 through March 29, 2021

### Route 37 and CR 549 (Hooper Avenue) Intersection Improvements

#### Toms River Township, Ocean County

The New Jersey Department of Transportation (NJDOT), committed to developing transportation improvements that best balance the transportation needs, the environment, community concerns and cost, will hold a Public Information Center (PIC) to provide local residents and businesses with information on the **Route 37 and CR 549 (Hooper Avenue)** project. You are encouraged to actively participate by providing comments by mail or email.

#### THE MEETING

Due to the COVID-19 Public Health Emergency, the Public Information Center will be conducted virtually. Please visit the following website any time between March 15, 2021 and March 29, 2021 to learn more about the project and to leave comments:

[www.dewberry.com/njdot-rt37-hooperintersection](http://www.dewberry.com/njdot-rt37-hooperintersection)

You will have an opportunity to review a presentation, exhibits of the draft plans, submit questions, and leave feedback. Property owners with rental units are advised that tenants are also invited and encouraged to participate.

#### BACKGROUND

The Route 37 and CR 549 (Hooper Avenue) intersection is located in Toms River Township in Ocean County at the Route 37 milepost 7.35. The intersection includes a traffic signal and two reverse jug handles utilizing existing roadway network to facilitate left turn movements from Route 37 to Hooper Avenue. Direct left turn lanes are provided from Hooper Avenue on to Route 37. There is a lack of sidewalks and the existing pedestrian curb ramps do not meet current ADA design standards. The purpose of the project is to improve safety (including pedestrians) and traffic operations at the intersection.

#### THE PROPOSED PROJECT

A fourth through lane will be added to Route 37 by widening toward the grass median within the project limits. The intersection will be modified to allow for a protected double left turn signal phase from Hooper Avenue. Full signal replacement is proposed for the Route 37 and Hooper Avenue intersection to improve pedestrian and vehicular safety. Sidewalks will be added throughout the project. Additional improvements include median barrier

with crash cushions, ADA compliant pedestrian crossings with high visibility crosswalks.

Staged construction will be implemented to maintain through traffic during construction, no detours are anticipated.



#### PROJECT SCHEDULE

Complete Concept Development:	Summer 2021
Complete Preliminary Engineering:	TBD
Complete Final Design:	TBD
Start Construction:	TBD
Complete Construction:	TBD

If you require special accommodations, please contact: 862-955-1306

#### For further information contact:

Vanessa J. Meades, Acting Regional Coordinator  
New Jersey Department of Transportation  
Office of Government & Community Relations  
1035 Parkway Avenue, PO Box 600  
Trenton, NJ 08625 - 0600  
Phone: 609-963-1982  
Email: [Vanessa.Meades@dot.state.nj.gov](mailto:Vanessa.Meades@dot.state.nj.gov)



## Virtual Public Information Center

March 15, 2021 through March 29, 2021

### Route 37 and CR 549 (Hooper Avenue) Intersection Improvements

#### Toms River Township, Ocean County

The New Jersey Department of Transportation (NJDOT), committed to developing transportation improvements that best balance the transportation needs, the environment, community concerns and cost, will hold a Public Information Center (PIC) to provide local residents and businesses with information on the **Route 37 and CR 549 (Hooper Avenue)** project. You are encouraged to actively participate by providing comments by mail or email.

#### THE MEETING

Due to the COVID-19 Public Health Emergency, the Public Information Center will be conducted virtually. Please visit the following website any time between March 15, 2021 and March 29, 2021 to learn more about the project and to leave comments:

[www.dewberry.com/njdot-rt37-hooperintersection](http://www.dewberry.com/njdot-rt37-hooperintersection)

You will have an opportunity to review a presentation, exhibits of the draft plans, submit questions, and leave feedback. Property owners with rental units are advised that tenants are also invited and encouraged to participate.

#### BACKGROUND

The Route 37 and CR 549 (Hooper Avenue) intersection is located in Toms River Township in Ocean County at the Route 37 milepost 7.35. The intersection includes a traffic signal and two reverse jug handles utilizing existing roadway network to facilitate left turn movements from Route 37 to Hooper Avenue. Direct left turn lanes are provided from Hooper Avenue on to Route 37. There is a lack of sidewalks and the existing pedestrian curb ramps do not meet current ADA design standards. The purpose of the project is to improve safety (including pedestrians) and traffic operations at the intersection.

#### THE PROPOSED PROJECT

A fourth through lane will be added to Route 37 by widening toward the grass median within the project limits. The intersection will be modified to allow for a protected double left turn signal phase from Hooper Avenue. Full signal replacement is proposed for the Route 37 and Hooper Avenue intersection to improve pedestrian and vehicular safety. Sidewalks will be added throughout the project. Additional improvements include median barrier

with crash cushions, ADA compliant pedestrian crossings with high visibility crosswalks.

Staged construction will be implemented to maintain through traffic during construction, no detours are anticipated.



#### PROJECT SCHEDULE

Complete Concept Development:	Summer 2021
Complete Preliminary Engineering:	TBD
Complete Final Design:	TBD
Start Construction:	TBD
Complete Construction:	TBD

**If you require special accommodations, please contact: 862-955-1306**

#### For further information contact:

Vanessa J. Meades, Acting Regional Coordinator  
New Jersey Department of Transportation  
Office of Government & Community Relations  
1035 Parkway Avenue, PO Box 600  
Trenton, NJ 08625 - 0600  
Phone: 609-963-1982  
Email: [Vanessa.Meades@dot.state.nj.gov](mailto:Vanessa.Meades@dot.state.nj.gov)





## Virtual Public Information Center

March 15, 2021 through March 29, 2021

### Route 37 and CR 549 (Hooper Avenue) Intersection Improvements

#### Toms River Township, Ocean County

The New Jersey Department of Transportation (NJDOT), committed to developing transportation improvements that best balance the transportation needs, the environment, community concerns and cost, will hold a Public Information Center (PIC) to provide local residents and businesses with information on the **Route 37 and CR 549 (Hooper Avenue)** project. You are encouraged to actively participate by providing comments by mail or email.

#### THE MEETING

Due to the COVID-19 Public Health Emergency, the Public Information Center will be conducted virtually. Please visit the following website any time between March 15, 2021 and March 29, 2021 to learn more about the project and to leave comments:

[www.dewberry.com/njdot-rt37-hooperintersection](http://www.dewberry.com/njdot-rt37-hooperintersection)

You will have an opportunity to review a presentation, exhibits of the draft plans, submit questions, and leave feedback. Property owners with rental units are advised that tenants are also invited and encouraged to participate.

#### BACKGROUND

The Route 37 and CR 549 (Hooper Avenue) intersection is located in Toms River Township in Ocean County at the Route 37 milepost 7.35. The intersection includes a traffic signal and two reverse jug handles utilizing existing roadway network to facilitate left turn movements from Route 37 to Hooper Avenue. Direct left turn lanes are provided from Hooper Avenue on to Route 37. There is a lack of sidewalks and the existing pedestrian curb ramps do not meet current ADA design standards. The purpose of the project is to improve safety (including pedestrians) and traffic operations at the intersection.

#### THE PROPOSED PROJECT

A fourth through lane will be added to Route 37 by widening toward the grass median within the project limits. The intersection will be modified to allow for a protected double left turn signal phase from Hooper Avenue. Full signal replacement is proposed for the Route 37 and Hooper Avenue intersection to improve pedestrian and vehicular safety. Sidewalks will be added throughout the project. Additional improvements include median barrier

with crash cushions, ADA compliant pedestrian crossings with high visibility crosswalks.

Staged construction will be implemented to maintain through traffic during construction, no detours are anticipated.



#### PROJECT SCHEDULE

Complete Concept Development:	Summer 2021
Complete Preliminary Engineering:	TBD
Complete Final Design:	TBD
Start Construction:	TBD
Complete Construction:	TBD

**If you require special accommodations, please contact: 862-955-1306**

#### For further information contact:

Vanessa J. Meades, Acting Regional Coordinator  
New Jersey Department of Transportation  
Office of Government & Community Relations  
1035 Parkway Avenue, PO Box 600  
Trenton, NJ 08625 - 0600  
Phone: 609-963-1982  
Email: [Vanessa.Meades@dot.state.nj.gov](mailto:Vanessa.Meades@dot.state.nj.gov)



## Virtual Public Information Center

March 15, 2021 through March 29, 2021

### Route 37 and CR 549 (Hooper Avenue) Intersection Improvements

#### Toms River Township, Ocean County

The New Jersey Department of Transportation (NJDOT), committed to developing transportation improvements that best balance the transportation needs, the environment, community concerns and cost, will hold a Public Information Center (PIC) to provide local residents and businesses with information on the **Route 37 and CR 549 (Hooper Avenue)** project. You are encouraged to actively participate by providing comments by mail or email.

#### THE MEETING

Due to the COVID-19 Public Health Emergency, the Public Information Center will be conducted virtually. Please visit the following website any time between March 15, 2021 and March 29, 2021 to learn more about the project and to leave comments:

[www.dewberry.com/njdot-rt37-hooperintersection](http://www.dewberry.com/njdot-rt37-hooperintersection)

You will have an opportunity to review a presentation, exhibits of the draft plans, submit questions, and leave feedback. Property owners with rental units are advised that tenants are also invited and encouraged to participate.

#### BACKGROUND

The Route 37 and CR 549 (Hooper Avenue) intersection is located in Toms River Township in Ocean County at the Route 37 milepost 7.35. The intersection includes a traffic signal and two reverse jug handles utilizing existing roadway network to facilitate left turn movements from Route 37 to Hooper Avenue. Direct left turn lanes are provided from Hooper Avenue on to Route 37. There is a lack of sidewalks and the existing pedestrian curb ramps do not meet current ADA design standards. The purpose of the project is to improve safety (including pedestrians) and traffic operations at the intersection.

#### THE PROPOSED PROJECT

A fourth through lane will be added to Route 37 by widening toward the grass median within the project limits. The intersection will be modified to allow for a protected double left turn signal phase from Hooper Avenue. Full signal replacement is proposed for the Route 37 and Hooper Avenue intersection to improve pedestrian and vehicular safety. Sidewalks will be added throughout the project. Additional improvements include median barrier

with crash cushions, ADA compliant pedestrian crossings with high visibility crosswalks.

Staged construction will be implemented to maintain through traffic during construction, no detours are anticipated.



#### PROJECT SCHEDULE

Complete Concept Development:	Summer 2021
Complete Preliminary Engineering:	TBD
Complete Final Design:	TBD
Start Construction:	TBD
Complete Construction:	TBD

**If you require special accommodations, please contact: 862-955-1306**

#### For further information contact:

Vanessa J. Meades, Acting Regional Coordinator  
New Jersey Department of Transportation  
Office of Government & Community Relations  
1035 Parkway Avenue, PO Box 600  
Trenton, NJ 08625 - 0600  
Phone: 609-963-1982  
Email: [Vanessa.Meades@dot.state.nj.gov](mailto:Vanessa.Meades@dot.state.nj.gov)





## Virtual Public Information Center

March 15, 2021 through March 29, 2021

### Route 37 and CR 549 (Hooper Avenue) Intersection Improvements

#### Toms River Township, Ocean County

The New Jersey Department of Transportation (NJDOT), committed to developing transportation improvements that best balance the transportation needs, the environment, community concerns and cost, will hold a Public Information Center (PIC) to provide local residents and businesses with information on the **Route 37 and CR 549 (Hooper Avenue)** project. You are encouraged to actively participate by providing comments by mail or email.

#### THE MEETING

Due to the COVID-19 Public Health Emergency, the Public Information Center will be conducted virtually. Please visit the following website any time between March 15, 2021 and March 29, 2021 to learn more about the project and to leave comments:

[www.dewberry.com/njdot-rt37-hooperintersection](http://www.dewberry.com/njdot-rt37-hooperintersection)

You will have an opportunity to review a presentation, exhibits of the draft plans, submit questions, and leave feedback. Property owners with rental units are advised that tenants are also invited and encouraged to participate.

#### BACKGROUND

The Route 37 and CR 549 (Hooper Avenue) intersection is located in Toms River Township in Ocean County at the Route 37 milepost 7.35. The intersection includes a traffic signal and two reverse jug handles utilizing existing roadway network to facilitate left turn movements from Route 37 to Hooper Avenue. Direct left turn lanes are provided from Hooper Avenue on to Route 37. There is a lack of sidewalks and the existing pedestrian curb ramps do not meet current ADA design standards. The purpose of the project is to improve safety (including pedestrians) and traffic operations at the intersection.

#### THE PROPOSED PROJECT

A fourth through lane will be added to Route 37 by widening toward the grass median within the project limits. The intersection will be modified to allow for a protected double left turn signal phase from Hooper Avenue. Full signal replacement is proposed for the Route 37 and Hooper Avenue intersection to improve pedestrian and vehicular safety. Sidewalks will be added throughout the project. Additional improvements include median barrier

with crash cushions, ADA compliant pedestrian crossings with high visibility crosswalks.

Staged construction will be implemented to maintain through traffic during construction, no detours are anticipated.



#### PROJECT SCHEDULE

Complete Concept Development:	Summer 2021
Complete Preliminary Engineering:	TBD
Complete Final Design:	TBD
Start Construction:	TBD
Complete Construction:	TBD

**If you require special accommodations, please contact: 862-955-1306**

#### For further information contact:

Vanessa J. Meades, Acting Regional Coordinator  
New Jersey Department of Transportation  
Office of Government & Community Relations  
1035 Parkway Avenue, PO Box 600  
Trenton, NJ 08625 - 0600  
Phone: 609-963-1982  
Email: [Vanessa.Meades@dot.state.nj.gov](mailto:Vanessa.Meades@dot.state.nj.gov)



## Virtual Public Information Center

March 15, 2021 through March 29, 2021

### Route 37 and CR 549 (Hooper Avenue) Intersection Improvements

#### Toms River Township, Ocean County

The New Jersey Department of Transportation (NJDOT), committed to developing transportation improvements that best balance the transportation needs, the environment, community concerns and cost, will hold a Public Information Center (PIC) to provide local residents and businesses with information on the **Route 37 and CR 549 (Hooper Avenue)** project. You are encouraged to actively participate by providing comments by mail or email.

#### THE MEETING

Due to the COVID-19 Public Health Emergency, the Public Information Center will be conducted virtually. Please visit the following website any time between March 15, 2021 and March 29, 2021 to learn more about the project and to leave comments:

[www.dewberry.com/njdot-rt37-hooperintersection](http://www.dewberry.com/njdot-rt37-hooperintersection)

You will have an opportunity to review a presentation, exhibits of the draft plans, submit questions, and leave feedback. Property owners with rental units are advised that tenants are also invited and encouraged to participate.

#### BACKGROUND

The Route 37 and CR 549 (Hooper Avenue) intersection is located in Toms River Township in Ocean County at the Route 37 milepost 7.35. The intersection includes a traffic signal and two reverse jug handles utilizing existing roadway network to facilitate left turn movements from Route 37 to Hooper Avenue. Direct left turn lanes are provided from Hooper Avenue on to Route 37. There is a lack of sidewalks and the existing pedestrian curb ramps do not meet current ADA design standards. The purpose of the project is to improve safety (including pedestrians) and traffic operations at the intersection.

#### THE PROPOSED PROJECT

A fourth through lane will be added to Route 37 by widening toward the grass median within the project limits. The intersection will be modified to allow for a protected double left turn signal phase from Hooper Avenue. Full signal replacement is proposed for the Route 37 and Hooper Avenue intersection to improve pedestrian and vehicular safety. Sidewalks will be added throughout the project. Additional improvements include median barrier

with crash cushions, ADA compliant pedestrian crossings with high visibility crosswalks.

Staged construction will be implemented to maintain through traffic during construction, no detours are anticipated.



#### PROJECT SCHEDULE

Complete Concept Development:	Summer 2021
Complete Preliminary Engineering:	TBD
Complete Final Design:	TBD
Start Construction:	TBD
Complete Construction:	TBD

**If you require special accommodations, please contact: 862-955-1306**

#### For further information contact:

Vanessa J. Meades, Acting Regional Coordinator  
New Jersey Department of Transportation  
Office of Government & Community Relations  
1035 Parkway Avenue, PO Box 600  
Trenton, NJ 08625 - 0600  
Phone: 609-963-1982  
Email: [Vanessa.Meades@dot.state.nj.gov](mailto:Vanessa.Meades@dot.state.nj.gov)





## Virtual Public Information Center

March 15, 2021 through March 29, 2021

### Route 37 and CR 549 (Hooper Avenue) Intersection Improvements

#### Toms River Township, Ocean County

The New Jersey Department of Transportation (NJDOT), committed to developing transportation improvements that best balance the transportation needs, the environment, community concerns and cost, will hold a Public Information Center (PIC) to provide local residents and businesses with information on the **Route 37 and CR 549 (Hooper Avenue)** project. You are encouraged to actively participate by providing comments by mail or email.

#### THE MEETING

Due to the COVID-19 Public Health Emergency, the Public Information Center will be conducted virtually. Please visit the following website any time between March 15, 2021 and March 29, 2021 to learn more about the project and to leave comments:

[www.dewberry.com/njdot-rt37-hooperintersection](http://www.dewberry.com/njdot-rt37-hooperintersection)

You will have an opportunity to review a presentation, exhibits of the draft plans, submit questions, and leave feedback. Property owners with rental units are advised that tenants are also invited and encouraged to participate.

#### BACKGROUND

The Route 37 and CR 549 (Hooper Avenue) intersection is located in Toms River Township in Ocean County at the Route 37 milepost 7.35. The intersection includes a traffic signal and two reverse jug handles utilizing existing roadway network to facilitate left turn movements from Route 37 to Hooper Avenue. Direct left turn lanes are provided from Hooper Avenue on to Route 37. There is a lack of sidewalks and the existing pedestrian curb ramps do not meet current ADA design standards. The purpose of the project is to improve safety (including pedestrians) and traffic operations at the intersection.

#### THE PROPOSED PROJECT

A fourth through lane will be added to Route 37 by widening toward the grass median within the project limits. The intersection will be modified to allow for a protected double left turn signal phase from Hooper Avenue. Full signal replacement is proposed for the Route 37 and Hooper Avenue intersection to improve pedestrian and vehicular safety. Sidewalks will be added throughout the project. Additional improvements include median barrier

with crash cushions, ADA compliant pedestrian crossings with high visibility crosswalks.

Staged construction will be implemented to maintain through traffic during construction, no detours are anticipated.



#### PROJECT SCHEDULE

Complete Concept Development:	Summer 2021
Complete Preliminary Engineering:	TBD
Complete Final Design:	TBD
Start Construction:	TBD
Complete Construction:	TBD

**If you require special accommodations, please contact: 862-955-1306**

#### For further information contact:

Vanessa J. Meades, Acting Regional Coordinator  
New Jersey Department of Transportation  
Office of Government & Community Relations  
1035 Parkway Avenue, PO Box 600  
Trenton, NJ 08625 - 0600  
Phone: 609-963-1982  
Email: [Vanessa.Meades@dot.state.nj.gov](mailto:Vanessa.Meades@dot.state.nj.gov)



## Virtual Public Information Center

March 15, 2021 through March 29, 2021

### Route 37 and CR 549 (Hooper Avenue) Intersection Improvements

#### Toms River Township, Ocean County

The New Jersey Department of Transportation (NJDOT), committed to developing transportation improvements that best balance the transportation needs, the environment, community concerns and cost, will hold a Public Information Center (PIC) to provide local residents and businesses with information on the **Route 37 and CR 549 (Hooper Avenue)** project. You are encouraged to actively participate by providing comments by mail or email.

#### THE MEETING

Due to the COVID-19 Public Health Emergency, the Public Information Center will be conducted virtually. Please visit the following website any time between March 15, 2021 and March 29, 2021 to learn more about the project and to leave comments:

[www.dewberry.com/njdot-rt37-hooperintersection](http://www.dewberry.com/njdot-rt37-hooperintersection)

You will have an opportunity to review a presentation, exhibits of the draft plans, submit questions, and leave feedback. Property owners with rental units are advised that tenants are also invited and encouraged to participate.

#### BACKGROUND

The Route 37 and CR 549 (Hooper Avenue) intersection is located in Toms River Township in Ocean County at the Route 37 milepost 7.35. The intersection includes a traffic signal and two reverse jug handles utilizing existing roadway network to facilitate left turn movements from Route 37 to Hooper Avenue. Direct left turn lanes are provided from Hooper Avenue on to Route 37. There is a lack of sidewalks and the existing pedestrian curb ramps do not meet current ADA design standards. The purpose of the project is to improve safety (including pedestrians) and traffic operations at the intersection.

#### THE PROPOSED PROJECT

A fourth through lane will be added to Route 37 by widening toward the grass median within the project limits. The intersection will be modified to allow for a protected double left turn signal phase from Hooper Avenue. Full signal replacement is proposed for the Route 37 and Hooper Avenue intersection to improve pedestrian and vehicular safety. Sidewalks will be added throughout the project. Additional improvements include median barrier

with crash cushions, ADA compliant pedestrian crossings with high visibility crosswalks.

Staged construction will be implemented to maintain through traffic during construction, no detours are anticipated.



#### PROJECT SCHEDULE

Complete Concept Development:	Summer 2021
Complete Preliminary Engineering:	TBD
Complete Final Design:	TBD
Start Construction:	TBD
Complete Construction:	TBD

**If you require special accommodations, please contact: 862-955-1306**

#### For further information contact:

Vanessa J. Meades, Acting Regional Coordinator  
New Jersey Department of Transportation  
Office of Government & Community Relations  
1035 Parkway Avenue, PO Box 600  
Trenton, NJ 08625 - 0600  
Phone: 609-963-1982  
Email: [Vanessa.Meades@dot.state.nj.gov](mailto:Vanessa.Meades@dot.state.nj.gov)





## Virtual Public Information Center

March 15, 2021 through March 29, 2021

### Route 37 and CR 549 (Hooper Avenue) Intersection Improvements

#### Toms River Township, Ocean County

The New Jersey Department of Transportation (NJDOT), committed to developing transportation improvements that best balance the transportation needs, the environment, community concerns and cost, will hold a Public Information Center (PIC) to provide local residents and businesses with information on the **Route 37 and CR 549 (Hooper Avenue)** project. You are encouraged to actively participate by providing comments by mail or email.

#### THE MEETING

Due to the COVID-19 Public Health Emergency, the Public Information Center will be conducted virtually. Please visit the following website any time between March 15, 2021 and March 29, 2021 to learn more about the project and to leave comments:

[www.dewberry.com/njdot-rt37-hooperintersection](http://www.dewberry.com/njdot-rt37-hooperintersection)

You will have an opportunity to review a presentation, exhibits of the draft plans, submit questions, and leave feedback. Property owners with rental units are advised that tenants are also invited and encouraged to participate.

#### BACKGROUND

The Route 37 and CR 549 (Hooper Avenue) intersection is located in Toms River Township in Ocean County at the Route 37 milepost 7.35. The intersection includes a traffic signal and two reverse jug handles utilizing existing roadway network to facilitate left turn movements from Route 37 to Hooper Avenue. Direct left turn lanes are provided from Hooper Avenue on to Route 37. There is a lack of sidewalks and the existing pedestrian curb ramps do not meet current ADA design standards. The purpose of the project is to improve safety (including pedestrians) and traffic operations at the intersection.

#### THE PROPOSED PROJECT

A fourth through lane will be added to Route 37 by widening toward the grass median within the project limits. The intersection will be modified to allow for a protected double left turn signal phase from Hooper Avenue. Full signal replacement is proposed for the Route 37 and Hooper Avenue intersection to improve pedestrian and vehicular safety. Sidewalks will be added throughout the project. Additional improvements include median barrier

with crash cushions, ADA compliant pedestrian crossings with high visibility crosswalks.

Staged construction will be implemented to maintain through traffic during construction, no detours are anticipated.



#### PROJECT SCHEDULE

Complete Concept Development:	Summer 2021
Complete Preliminary Engineering:	TBD
Complete Final Design:	TBD
Start Construction:	TBD
Complete Construction:	TBD

**If you require special accommodations, please contact: 862-955-1306**

#### For further information contact:

Vanessa J. Meades, Acting Regional Coordinator  
New Jersey Department of Transportation  
Office of Government & Community Relations  
1035 Parkway Avenue, PO Box 600  
Trenton, NJ 08625 - 0600  
Phone: 609-963-1982  
Email: [Vanessa.Meades@dot.state.nj.gov](mailto:Vanessa.Meades@dot.state.nj.gov)



## Virtual Public Information Center

March 15, 2021 through March 29, 2021

### Route 37 and CR 549 (Hooper Avenue) Intersection Improvements

#### Toms River Township, Ocean County

The New Jersey Department of Transportation (NJDOT), committed to developing transportation improvements that best balance the transportation needs, the environment, community concerns and cost, will hold a Public Information Center (PIC) to provide local residents and businesses with information on the **Route 37 and CR 549 (Hooper Avenue)** project. You are encouraged to actively participate by providing comments by mail or email.

#### THE MEETING

Due to the COVID-19 Public Health Emergency, the Public Information Center will be conducted virtually. Please visit the following website any time between March 15, 2021 and March 29, 2021 to learn more about the project and to leave comments:

[www.dewberry.com/njdot-rt37-hooperintersection](http://www.dewberry.com/njdot-rt37-hooperintersection)

You will have an opportunity to review a presentation, exhibits of the draft plans, submit questions, and leave feedback. Property owners with rental units are advised that tenants are also invited and encouraged to participate.

#### BACKGROUND

The Route 37 and CR 549 (Hooper Avenue) intersection is located in Toms River Township in Ocean County at the Route 37 milepost 7.35. The intersection includes a traffic signal and two reverse jug handles utilizing existing roadway network to facilitate left turn movements from Route 37 to Hooper Avenue. Direct left turn lanes are provided from Hooper Avenue on to Route 37. There is a lack of sidewalks and the existing pedestrian curb ramps do not meet current ADA design standards. The purpose of the project is to improve safety (including pedestrians) and traffic operations at the intersection.

#### THE PROPOSED PROJECT

A fourth through lane will be added to Route 37 by widening toward the grass median within the project limits. The intersection will be modified to allow for a protected double left turn signal phase from Hooper Avenue. Full signal replacement is proposed for the Route 37 and Hooper Avenue intersection to improve pedestrian and vehicular safety. Sidewalks will be added throughout the project. Additional improvements include median barrier

with crash cushions, ADA compliant pedestrian crossings with high visibility crosswalks.

Staged construction will be implemented to maintain through traffic during construction, no detours are anticipated.



#### PROJECT SCHEDULE

Complete Concept Development:	Summer 2021
Complete Preliminary Engineering:	TBD
Complete Final Design:	TBD
Start Construction:	TBD
Complete Construction:	TBD

**If you require special accommodations, please contact: 862-955-1306**

#### For further information contact:

Vanessa J. Meades, Acting Regional Coordinator  
New Jersey Department of Transportation  
Office of Government & Community Relations  
1035 Parkway Avenue, PO Box 600  
Trenton, NJ 08625 - 0600  
Phone: 609-963-1982  
Email: [Vanessa.Meades@dot.state.nj.gov](mailto:Vanessa.Meades@dot.state.nj.gov)





## Virtual Public Information Center

March 15, 2021 through March 29, 2021

### Route 37 and CR 549 (Hooper Avenue) Intersection Improvements

#### Toms River Township, Ocean County

The New Jersey Department of Transportation (NJDOT), committed to developing transportation improvements that best balance the transportation needs, the environment, community concerns and cost, will hold a Public Information Center (PIC) to provide local residents and businesses with information on the **Route 37 and CR 549 (Hooper Avenue)** project. You are encouraged to actively participate by providing comments by mail or email.

#### THE MEETING

Due to the COVID-19 Public Health Emergency, the Public Information Center will be conducted virtually. Please visit the following website any time between March 15, 2021 and March 29, 2021 to learn more about the project and to leave comments:

[www.dewberry.com/njdot-rt37-hooperintersection](http://www.dewberry.com/njdot-rt37-hooperintersection)

You will have an opportunity to review a presentation, exhibits of the draft plans, submit questions, and leave feedback. Property owners with rental units are advised that tenants are also invited and encouraged to participate.

#### BACKGROUND

The Route 37 and CR 549 (Hooper Avenue) intersection is located in Toms River Township in Ocean County at the Route 37 milepost 7.35. The intersection includes a traffic signal and two reverse jug handles utilizing existing roadway network to facilitate left turn movements from Route 37 to Hooper Avenue. Direct left turn lanes are provided from Hooper Avenue on to Route 37. There is a lack of sidewalks and the existing pedestrian curb ramps do not meet current ADA design standards. The purpose of the project is to improve safety (including pedestrians) and traffic operations at the intersection.

#### THE PROPOSED PROJECT

A fourth through lane will be added to Route 37 by widening toward the grass median within the project limits. The intersection will be modified to allow for a protected double left turn signal phase from Hooper Avenue. Full signal replacement is proposed for the Route 37 and Hooper Avenue intersection to improve pedestrian and vehicular safety. Sidewalks will be added throughout the project. Additional improvements include median barrier

with crash cushions, ADA compliant pedestrian crossings with high visibility crosswalks.

Staged construction will be implemented to maintain through traffic during construction, no detours are anticipated.



#### PROJECT SCHEDULE

Complete Concept Development:	Summer 2021
Complete Preliminary Engineering:	TBD
Complete Final Design:	TBD
Start Construction:	TBD
Complete Construction:	TBD

**If you require special accommodations, please contact: 862-955-1306**

#### For further information contact:

Vanessa J. Meades, Acting Regional Coordinator  
New Jersey Department of Transportation  
Office of Government & Community Relations  
1035 Parkway Avenue, PO Box 600  
Trenton, NJ 08625 - 0600  
Phone: 609-963-1982  
Email: [Vanessa.Meades@dot.state.nj.gov](mailto:Vanessa.Meades@dot.state.nj.gov)



## Virtual Public Information Center

March 15, 2021 through March 29, 2021

### Route 37 and CR 549 (Hooper Avenue) Intersection Improvements

#### Toms River Township, Ocean County

The New Jersey Department of Transportation (NJDOT), committed to developing transportation improvements that best balance the transportation needs, the environment, community concerns and cost, will hold a Public Information Center (PIC) to provide local residents and businesses with information on the **Route 37 and CR 549 (Hooper Avenue)** project. You are encouraged to actively participate by providing comments by mail or email.

#### THE MEETING

Due to the COVID-19 Public Health Emergency, the Public Information Center will be conducted virtually. Please visit the following website any time between March 15, 2021 and March 29, 2021 to learn more about the project and to leave comments:

[www.dewberry.com/njdot-rt37-hooperintersection](http://www.dewberry.com/njdot-rt37-hooperintersection)

You will have an opportunity to review a presentation, exhibits of the draft plans, submit questions, and leave feedback. Property owners with rental units are advised that tenants are also invited and encouraged to participate.

#### BACKGROUND

The Route 37 and CR 549 (Hooper Avenue) intersection is located in Toms River Township in Ocean County at the Route 37 milepost 7.35. The intersection includes a traffic signal and two reverse jug handles utilizing existing roadway network to facilitate left turn movements from Route 37 to Hooper Avenue. Direct left turn lanes are provided from Hooper Avenue on to Route 37. There is a lack of sidewalks and the existing pedestrian curb ramps do not meet current ADA design standards. The purpose of the project is to improve safety (including pedestrians) and traffic operations at the intersection.

#### THE PROPOSED PROJECT

A fourth through lane will be added to Route 37 by widening toward the grass median within the project limits. The intersection will be modified to allow for a protected double left turn signal phase from Hooper Avenue. Full signal replacement is proposed for the Route 37 and Hooper Avenue intersection to improve pedestrian and vehicular safety. Sidewalks will be added throughout the project. Additional improvements include median barrier

with crash cushions, ADA compliant pedestrian crossings with high visibility crosswalks.

Staged construction will be implemented to maintain through traffic during construction, no detours are anticipated.



#### PROJECT SCHEDULE

Complete Concept Development:	Summer 2021
Complete Preliminary Engineering:	TBD
Complete Final Design:	TBD
Start Construction:	TBD
Complete Construction:	TBD

**If you require special accommodations, please contact: 862-955-1306**

#### For further information contact:

Vanessa J. Meades, Acting Regional Coordinator  
New Jersey Department of Transportation  
Office of Government & Community Relations  
1035 Parkway Avenue, PO Box 600  
Trenton, NJ 08625 - 0600  
Phone: 609-963-1982  
Email: [Vanessa.Meades@dot.state.nj.gov](mailto:Vanessa.Meades@dot.state.nj.gov)





## Virtual Public Information Center

March 15, 2021 through March 29, 2021

### Route 37 and CR 549 (Hooper Avenue) Intersection Improvements

#### Toms River Township, Ocean County

The New Jersey Department of Transportation (NJDOT), committed to developing transportation improvements that best balance the transportation needs, the environment, community concerns and cost, will hold a Public Information Center (PIC) to provide local residents and businesses with information on the **Route 37 and CR 549 (Hooper Avenue)** project. You are encouraged to actively participate by providing comments by mail or email.

#### THE MEETING

Due to the COVID-19 Public Health Emergency, the Public Information Center will be conducted virtually. Please visit the following website any time between March 15, 2021 and March 29, 2021 to learn more about the project and to leave comments:

[www.dewberry.com/njdot-rt37-hooperintersection](http://www.dewberry.com/njdot-rt37-hooperintersection)

You will have an opportunity to review a presentation, exhibits of the draft plans, submit questions, and leave feedback. Property owners with rental units are advised that tenants are also invited and encouraged to participate.

#### BACKGROUND

The Route 37 and CR 549 (Hooper Avenue) intersection is located in Toms River Township in Ocean County at the Route 37 milepost 7.35. The intersection includes a traffic signal and two reverse jug handles utilizing existing roadway network to facilitate left turn movements from Route 37 to Hooper Avenue. Direct left turn lanes are provided from Hooper Avenue on to Route 37. There is a lack of sidewalks and the existing pedestrian curb ramps do not meet current ADA design standards. The purpose of the project is to improve safety (including pedestrians) and traffic operations at the intersection.

#### THE PROPOSED PROJECT

A fourth through lane will be added to Route 37 by widening toward the grass median within the project limits. The intersection will be modified to allow for a protected double left turn signal phase from Hooper Avenue. Full signal replacement is proposed for the Route 37 and Hooper Avenue intersection to improve pedestrian and vehicular safety. Sidewalks will be added throughout the project. Additional improvements include median barrier

with crash cushions, ADA compliant pedestrian crossings with high visibility crosswalks.

Staged construction will be implemented to maintain through traffic during construction, no detours are anticipated.



#### PROJECT SCHEDULE

Complete Concept Development:	Summer 2021
Complete Preliminary Engineering:	TBD
Complete Final Design:	TBD
Start Construction:	TBD
Complete Construction:	TBD

**If you require special accommodations, please contact: 862-955-1306**

#### For further information contact:

Vanessa J. Meades, Acting Regional Coordinator  
New Jersey Department of Transportation  
Office of Government & Community Relations  
1035 Parkway Avenue, PO Box 600  
Trenton, NJ 08625 - 0600  
Phone: 609-963-1982  
Email: [Vanessa.Meades@dot.state.nj.gov](mailto:Vanessa.Meades@dot.state.nj.gov)



## Virtual Public Information Center

March 15, 2021 through March 29, 2021

### Route 37 and CR 549 (Hooper Avenue) Intersection Improvements

#### Toms River Township, Ocean County

The New Jersey Department of Transportation (NJDOT), committed to developing transportation improvements that best balance the transportation needs, the environment, community concerns and cost, will hold a Public Information Center (PIC) to provide local residents and businesses with information on the **Route 37 and CR 549 (Hooper Avenue)** project. You are encouraged to actively participate by providing comments by mail or email.

#### THE MEETING

Due to the COVID-19 Public Health Emergency, the Public Information Center will be conducted virtually. Please visit the following website any time between March 15, 2021 and March 29, 2021 to learn more about the project and to leave comments:

[www.dewberry.com/njdot-rt37-hooperintersection](http://www.dewberry.com/njdot-rt37-hooperintersection)

You will have an opportunity to review a presentation, exhibits of the draft plans, submit questions, and leave feedback. Property owners with rental units are advised that tenants are also invited and encouraged to participate.

#### BACKGROUND

The Route 37 and CR 549 (Hooper Avenue) intersection is located in Toms River Township in Ocean County at the Route 37 milepost 7.35. The intersection includes a traffic signal and two reverse jug handles utilizing existing roadway network to facilitate left turn movements from Route 37 to Hooper Avenue. Direct left turn lanes are provided from Hooper Avenue on to Route 37. There is a lack of sidewalks and the existing pedestrian curb ramps do not meet current ADA design standards. The purpose of the project is to improve safety (including pedestrians) and traffic operations at the intersection.

#### THE PROPOSED PROJECT

A fourth through lane will be added to Route 37 by widening toward the grass median within the project limits. The intersection will be modified to allow for a protected double left turn signal phase from Hooper Avenue. Full signal replacement is proposed for the Route 37 and Hooper Avenue intersection to improve pedestrian and vehicular safety. Sidewalks will be added throughout the project. Additional improvements include median barrier

with crash cushions, ADA compliant pedestrian crossings with high visibility crosswalks.

Staged construction will be implemented to maintain through traffic during construction, no detours are anticipated.



#### PROJECT SCHEDULE

Complete Concept Development:	Summer 2021
Complete Preliminary Engineering:	TBD
Complete Final Design:	TBD
Start Construction:	TBD
Complete Construction:	TBD

**If you require special accommodations, please contact: 862-955-1306**

#### For further information contact:

Vanessa J. Meades, Acting Regional Coordinator  
New Jersey Department of Transportation  
Office of Government & Community Relations  
1035 Parkway Avenue, PO Box 600  
Trenton, NJ 08625 - 0600  
Phone: 609-963-1982  
Email: [Vanessa.Meades@dot.state.nj.gov](mailto:Vanessa.Meades@dot.state.nj.gov)





## Virtual Public Information Center

March 15, 2021 through March 29, 2021

### Route 37 and CR 549 (Hooper Avenue) Intersection Improvements

#### Toms River Township, Ocean County

The New Jersey Department of Transportation (NJDOT), committed to developing transportation improvements that best balance the transportation needs, the environment, community concerns and cost, will hold a Public Information Center (PIC) to provide local residents and businesses with information on the **Route 37 and CR 549 (Hooper Avenue)** project. You are encouraged to actively participate by providing comments by mail or email.

#### THE MEETING

Due to the COVID-19 Public Health Emergency, the Public Information Center will be conducted virtually. Please visit the following website any time between March 15, 2021 and March 29, 2021 to learn more about the project and to leave comments:

[www.dewberry.com/njdot-rt37-hooperintersection](http://www.dewberry.com/njdot-rt37-hooperintersection)

You will have an opportunity to review a presentation, exhibits of the draft plans, submit questions, and leave feedback. Property owners with rental units are advised that tenants are also invited and encouraged to participate.

#### BACKGROUND

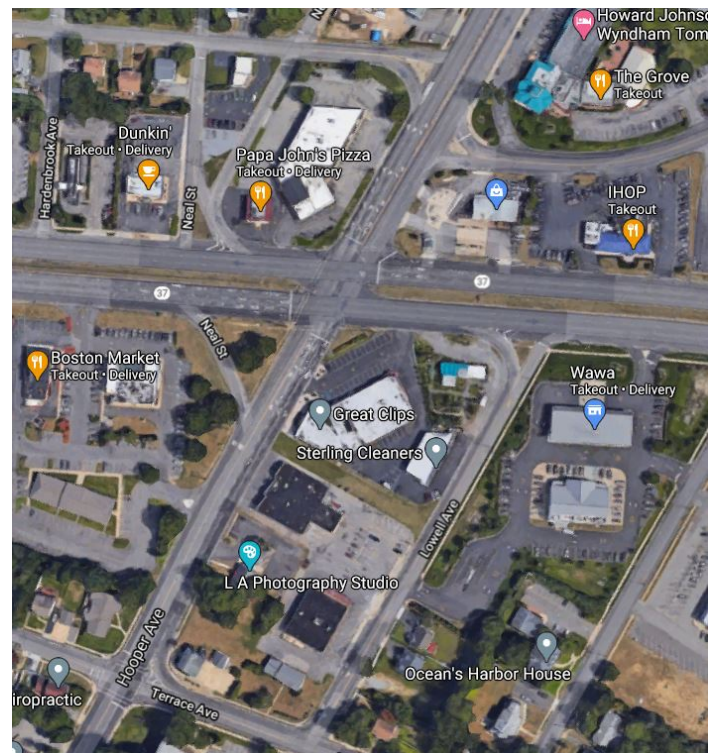
The Route 37 and CR 549 (Hooper Avenue) intersection is located in Toms River Township in Ocean County at the Route 37 milepost 7.35. The intersection includes a traffic signal and two reverse jug handles utilizing existing roadway network to facilitate left turn movements from Route 37 to Hooper Avenue. Direct left turn lanes are provided from Hooper Avenue on to Route 37. There is a lack of sidewalks and the existing pedestrian curb ramps do not meet current ADA design standards. The purpose of the project is to improve safety (including pedestrians) and traffic operations at the intersection.

#### THE PROPOSED PROJECT

A fourth through lane will be added to Route 37 by widening toward the grass median within the project limits. The intersection will be modified to allow for a protected double left turn signal phase from Hooper Avenue. Full signal replacement is proposed for the Route 37 and Hooper Avenue intersection to improve pedestrian and vehicular safety. Sidewalks will be added throughout the project. Additional improvements include median barrier

with crash cushions, ADA compliant pedestrian crossings with high visibility crosswalks.

Staged construction will be implemented to maintain through traffic during construction, no detours are anticipated.



#### PROJECT SCHEDULE

Complete Concept Development:	Summer 2021
Complete Preliminary Engineering:	TBD
Complete Final Design:	TBD
Start Construction:	TBD
Complete Construction:	TBD

If you require special accommodations, please contact: 862-955-1306

#### For further information contact:

Vanessa J. Meades, Acting Regional Coordinator  
New Jersey Department of Transportation  
Office of Government & Community Relations  
1035 Parkway Avenue, PO Box 600  
Trenton, NJ 08625 - 0600  
Phone: 609-963-1982  
Email: [Vanessa.Meades@dot.state.nj.gov](mailto:Vanessa.Meades@dot.state.nj.gov)



## Virtual Public Information Center

March 15, 2021 through March 29, 2021

### Route 37 and CR 549 (Hooper Avenue) Intersection Improvements

#### Toms River Township, Ocean County

The New Jersey Department of Transportation (NJDOT), committed to developing transportation improvements that best balance the transportation needs, the environment, community concerns and cost, will hold a Public Information Center (PIC) to provide local residents and businesses with information on the **Route 37 and CR 549 (Hooper Avenue)** project. You are encouraged to actively participate by providing comments by mail or email.

#### THE MEETING

Due to the COVID-19 Public Health Emergency, the Public Information Center will be conducted virtually. Please visit the following website any time between March 15, 2021 and March 29, 2021 to learn more about the project and to leave comments:

[www.dewberry.com/njdot-rt37-hooperintersection](http://www.dewberry.com/njdot-rt37-hooperintersection)

You will have an opportunity to review a presentation, exhibits of the draft plans, submit questions, and leave feedback. Property owners with rental units are advised that tenants are also invited and encouraged to participate.

#### BACKGROUND

The Route 37 and CR 549 (Hooper Avenue) intersection is located in Toms River Township in Ocean County at the Route 37 milepost 7.35. The intersection includes a traffic signal and two reverse jug handles utilizing existing roadway network to facilitate left turn movements from Route 37 to Hooper Avenue. Direct left turn lanes are provided from Hooper Avenue on to Route 37. There is a lack of sidewalks and the existing pedestrian curb ramps do not meet current ADA design standards. The purpose of the project is to improve safety (including pedestrians) and traffic operations at the intersection.

#### THE PROPOSED PROJECT

A fourth through lane will be added to Route 37 by widening toward the grass median within the project limits. The intersection will be modified to allow for a protected double left turn signal phase from Hooper Avenue. Full signal replacement is proposed for the Route 37 and Hooper Avenue intersection to improve pedestrian and vehicular safety. Sidewalks will be added throughout the project. Additional improvements include median barrier

with crash cushions, ADA compliant pedestrian crossings with high visibility crosswalks.

Staged construction will be implemented to maintain through traffic during construction, no detours are anticipated.



#### PROJECT SCHEDULE

Complete Concept Development:	Summer 2021
Complete Preliminary Engineering:	TBD
Complete Final Design:	TBD
Start Construction:	TBD
Complete Construction:	TBD

**If you require special accommodations, please contact: 862-955-1306**

#### For further information contact:

Vanessa J. Meades, Acting Regional Coordinator  
New Jersey Department of Transportation  
Office of Government & Community Relations  
1035 Parkway Avenue, PO Box 600  
Trenton, NJ 08625 - 0600  
Phone: 609-963-1982  
Email: [Vanessa.Meades@dot.state.nj.gov](mailto:Vanessa.Meades@dot.state.nj.gov)





## Virtual Public Information Center

### March 15, 2021 through March 29, 2021

### Route 37 and CR 549 (Hooper Avenue) Intersection Improvements

### Toms River Township, Ocean County

The New Jersey Department of Transportation (NJDOT), committed to developing transportation improvements that best balance the transportation needs, the environment, community concerns and cost, will hold a Public Information Center (PIC) to provide local residents and businesses with information on the **Route 37 and CR 549 (Hooper Avenue)** project. You are encouraged to actively participate by providing comments by mail or email.

#### THE MEETING

Due to the COVID-19 Public Health Emergency, the Public Information Center will be conducted virtually. Please visit the following website any time between March 15, 2021 and March 29, 2021 to learn more about the project and to leave comments:

[www.dewberry.com/njdot-rt37-hooperintersection](http://www.dewberry.com/njdot-rt37-hooperintersection)

You will have an opportunity to review a presentation, exhibits of the draft plans, submit questions, and leave feedback. Property owners with rental units are advised that tenants are also invited and encouraged to participate.

#### BACKGROUND

The Route 37 and CR 549 (Hooper Avenue) intersection is located in Toms River Township in Ocean County at the Route 37 milepost 7.35. The intersection includes a traffic signal and two reverse jug handles utilizing existing roadway network to facilitate left turn movements from Route 37 to Hooper Avenue. Direct left turn lanes are provided from Hooper Avenue on to Route 37. There is a lack of sidewalks and the existing pedestrian curb ramps do not meet current ADA design standards. The purpose of the project is to improve safety (including pedestrians) and traffic operations at the intersection.

#### THE PROPOSED PROJECT

A fourth through lane will be added to Route 37 by widening toward the grass median within the project limits. The intersection will be modified to allow for a protected double left turn signal phase from Hooper Avenue. Full signal replacement is proposed for the Route 37 and Hooper Avenue intersection to improve pedestrian and vehicular safety. Sidewalks will be added throughout the project. Additional improvements include median barrier

with crash cushions, ADA compliant pedestrian crossings with high visibility crosswalks.

Staged construction will be implemented to maintain through traffic during construction, no detours are anticipated.



#### PROJECT SCHEDULE

Complete Concept Development:	Summer 2021
Complete Preliminary Engineering:	TBD
Complete Final Design:	TBD
Start Construction:	TBD
Complete Construction:	TBD

**If you require special accommodations, please contact: 862-955-1306**

#### For further information contact:

Vanessa J. Meades, Acting Regional Coordinator  
New Jersey Department of Transportation  
Office of Government & Community Relations  
1035 Parkway Avenue, PO Box 600  
Trenton, NJ 08625 - 0600  
Phone: 609-963-1982  
Email: [Vanessa.Meades@dot.state.nj.gov](mailto:Vanessa.Meades@dot.state.nj.gov)



## Virtual Public Information Center

March 15, 2021 through March 29, 2021

### Route 37 and CR 549 (Hooper Avenue) Intersection Improvements

#### Toms River Township, Ocean County

The New Jersey Department of Transportation (NJDOT), committed to developing transportation improvements that best balance the transportation needs, the environment, community concerns and cost, will hold a Public Information Center (PIC) to provide local residents and businesses with information on the **Route 37 and CR 549 (Hooper Avenue)** project. You are encouraged to actively participate by providing comments by mail or email.

#### THE MEETING

Due to the COVID-19 Public Health Emergency, the Public Information Center will be conducted virtually. Please visit the following website any time between March 15, 2021 and March 29, 2021 to learn more about the project and to leave comments:

[www.dewberry.com/njdot-rt37-hooperintersection](http://www.dewberry.com/njdot-rt37-hooperintersection)

You will have an opportunity to review a presentation, exhibits of the draft plans, submit questions, and leave feedback. Property owners with rental units are advised that tenants are also invited and encouraged to participate.

#### BACKGROUND

The Route 37 and CR 549 (Hooper Avenue) intersection is located in Toms River Township in Ocean County at the Route 37 milepost 7.35. The intersection includes a traffic signal and two reverse jug handles utilizing existing roadway network to facilitate left turn movements from Route 37 to Hooper Avenue. Direct left turn lanes are provided from Hooper Avenue on to Route 37. There is a lack of sidewalks and the existing pedestrian curb ramps do not meet current ADA design standards. The purpose of the project is to improve safety (including pedestrians) and traffic operations at the intersection.

#### THE PROPOSED PROJECT

A fourth through lane will be added to Route 37 by widening toward the grass median within the project limits. The intersection will be modified to allow for a protected double left turn signal phase from Hooper Avenue. Full signal replacement is proposed for the Route 37 and Hooper Avenue intersection to improve pedestrian and vehicular safety. Sidewalks will be added throughout the project. Additional improvements include median barrier

with crash cushions, ADA compliant pedestrian crossings with high visibility crosswalks.

Staged construction will be implemented to maintain through traffic during construction, no detours are anticipated.



#### PROJECT SCHEDULE

Complete Concept Development:	Summer 2021
Complete Preliminary Engineering:	TBD
Complete Final Design:	TBD
Start Construction:	TBD
Complete Construction:	TBD

**If you require special accommodations, please contact: 862-955-1306**

#### For further information contact:

Vanessa J. Meades, Acting Regional Coordinator  
New Jersey Department of Transportation  
Office of Government & Community Relations  
1035 Parkway Avenue, PO Box 600  
Trenton, NJ 08625 - 0600  
Phone: 609-963-1982  
Email: [Vanessa.Meades@dot.state.nj.gov](mailto:Vanessa.Meades@dot.state.nj.gov)





## Virtual Public Information Center

March 15, 2021 through March 29, 2021

### Route 37 and CR 549 (Hooper Avenue) Intersection Improvements

#### Toms River Township, Ocean County

The New Jersey Department of Transportation (NJDOT), committed to developing transportation improvements that best balance the transportation needs, the environment, community concerns and cost, will hold a Public Information Center (PIC) to provide local residents and businesses with information on the **Route 37 and CR 549 (Hooper Avenue)** project. You are encouraged to actively participate by providing comments by mail or email.

#### THE MEETING

Due to the COVID-19 Public Health Emergency, the Public Information Center will be conducted virtually. Please visit the following website any time between March 15, 2021 and March 29, 2021 to learn more about the project and to leave comments:

[www.dewberry.com/njdot-rt37-hooperintersection](http://www.dewberry.com/njdot-rt37-hooperintersection)

You will have an opportunity to review a presentation, exhibits of the draft plans, submit questions, and leave feedback. Property owners with rental units are advised that tenants are also invited and encouraged to participate.

#### BACKGROUND

The Route 37 and CR 549 (Hooper Avenue) intersection is located in Toms River Township in Ocean County at the Route 37 milepost 7.35. The intersection includes a traffic signal and two reverse jug handles utilizing existing roadway network to facilitate left turn movements from Route 37 to Hooper Avenue. Direct left turn lanes are provided from Hooper Avenue on to Route 37. There is a lack of sidewalks and the existing pedestrian curb ramps do not meet current ADA design standards. The purpose of the project is to improve safety (including pedestrians) and traffic operations at the intersection.

#### THE PROPOSED PROJECT

A fourth through lane will be added to Route 37 by widening toward the grass median within the project limits. The intersection will be modified to allow for a protected double left turn signal phase from Hooper Avenue. Full signal replacement is proposed for the Route 37 and Hooper Avenue intersection to improve pedestrian and vehicular safety. Sidewalks will be added throughout the project. Additional improvements include median barrier

with crash cushions, ADA compliant pedestrian crossings with high visibility crosswalks.

Staged construction will be implemented to maintain through traffic during construction, no detours are anticipated.



#### PROJECT SCHEDULE

Complete Concept Development:	Summer 2021
Complete Preliminary Engineering:	TBD
Complete Final Design:	TBD
Start Construction:	TBD
Complete Construction:	TBD

If you require special accommodations, please contact: 862-955-1306

#### For further information contact:

Vanessa J. Meades, Acting Regional Coordinator  
New Jersey Department of Transportation  
Office of Government & Community Relations  
1035 Parkway Avenue, PO Box 600  
Trenton, NJ 08625 - 0600  
Phone: 609-963-1982  
Email: [Vanessa.Meades@dot.state.nj.gov](mailto:Vanessa.Meades@dot.state.nj.gov)



## Virtual Public Information Center

March 15, 2021 through March 29, 2021

### Route 37 and CR 549 (Hooper Avenue) Intersection Improvements

#### Toms River Township, Ocean County

The New Jersey Department of Transportation (NJDOT), committed to developing transportation improvements that best balance the transportation needs, the environment, community concerns and cost, will hold a Public Information Center (PIC) to provide local residents and businesses with information on the **Route 37 and CR 549 (Hooper Avenue)** project. You are encouraged to actively participate by providing comments by mail or email.

#### THE MEETING

Due to the COVID-19 Public Health Emergency, the Public Information Center will be conducted virtually. Please visit the following website any time between March 15, 2021 and March 29, 2021 to learn more about the project and to leave comments:

[www.dewberry.com/njdot-rt37-hooperintersection](http://www.dewberry.com/njdot-rt37-hooperintersection)

You will have an opportunity to review a presentation, exhibits of the draft plans, submit questions, and leave feedback. Property owners with rental units are advised that tenants are also invited and encouraged to participate.

#### BACKGROUND

The Route 37 and CR 549 (Hooper Avenue) intersection is located in Toms River Township in Ocean County at the Route 37 milepost 7.35. The intersection includes a traffic signal and two reverse jug handles utilizing existing roadway network to facilitate left turn movements from Route 37 to Hooper Avenue. Direct left turn lanes are provided from Hooper Avenue on to Route 37. There is a lack of sidewalks and the existing pedestrian curb ramps do not meet current ADA design standards. The purpose of the project is to improve safety (including pedestrians) and traffic operations at the intersection.

#### THE PROPOSED PROJECT

A fourth through lane will be added to Route 37 by widening toward the grass median within the project limits. The intersection will be modified to allow for a protected double left turn signal phase from Hooper Avenue. Full signal replacement is proposed for the Route 37 and Hooper Avenue intersection to improve pedestrian and vehicular safety. Sidewalks will be added throughout the project. Additional improvements include median barrier

with crash cushions, ADA compliant pedestrian crossings with high visibility crosswalks.

Staged construction will be implemented to maintain through traffic during construction, no detours are anticipated.



#### PROJECT SCHEDULE

Complete Concept Development:	Summer 2021
Complete Preliminary Engineering:	TBD
Complete Final Design:	TBD
Start Construction:	TBD
Complete Construction:	TBD

**If you require special accommodations, please contact: 862-955-1306**

#### For further information contact:

Vanessa J. Meades, Acting Regional Coordinator  
New Jersey Department of Transportation  
Office of Government & Community Relations  
1035 Parkway Avenue, PO Box 600  
Trenton, NJ 08625 - 0600  
Phone: 609-963-1982  
Email: [Vanessa.Meades@dot.state.nj.gov](mailto:Vanessa.Meades@dot.state.nj.gov)





## Virtual Public Information Center

March 15, 2021 through March 29, 2021

### Route 37 and CR 549 (Hooper Avenue) Intersection Improvements

#### Toms River Township, Ocean County

The New Jersey Department of Transportation (NJDOT), committed to developing transportation improvements that best balance the transportation needs, the environment, community concerns and cost, will hold a Public Information Center (PIC) to provide local residents and businesses with information on the **Route 37 and CR 549 (Hooper Avenue)** project. You are encouraged to actively participate by providing comments by mail or email.

#### THE MEETING

Due to the COVID-19 Public Health Emergency, the Public Information Center will be conducted virtually. Please visit the following website any time between March 15, 2021 and March 29, 2021 to learn more about the project and to leave comments:

[www.dewberry.com/njdot-rt37-hooperintersection](http://www.dewberry.com/njdot-rt37-hooperintersection)

You will have an opportunity to review a presentation, exhibits of the draft plans, submit questions, and leave feedback. Property owners with rental units are advised that tenants are also invited and encouraged to participate.

#### BACKGROUND

The Route 37 and CR 549 (Hooper Avenue) intersection is located in Toms River Township in Ocean County at the Route 37 milepost 7.35. The intersection includes a traffic signal and two reverse jug handles utilizing existing roadway network to facilitate left turn movements from Route 37 to Hooper Avenue. Direct left turn lanes are provided from Hooper Avenue on to Route 37. There is a lack of sidewalks and the existing pedestrian curb ramps do not meet current ADA design standards. The purpose of the project is to improve safety (including pedestrians) and traffic operations at the intersection.

#### THE PROPOSED PROJECT

A fourth through lane will be added to Route 37 by widening toward the grass median within the project limits. The intersection will be modified to allow for a protected double left turn signal phase from Hooper Avenue. Full signal replacement is proposed for the Route 37 and Hooper Avenue intersection to improve pedestrian and vehicular safety. Sidewalks will be added throughout the project. Additional improvements include median barrier

with crash cushions, ADA compliant pedestrian crossings with high visibility crosswalks.

Staged construction will be implemented to maintain through traffic during construction, no detours are anticipated.



#### PROJECT SCHEDULE

Complete Concept Development:	Summer 2021
Complete Preliminary Engineering:	TBD
Complete Final Design:	TBD
Start Construction:	TBD
Complete Construction:	TBD

**If you require special accommodations, please contact: 862-955-1306**

#### For further information contact:

Vanessa J. Meades, Acting Regional Coordinator  
New Jersey Department of Transportation  
Office of Government & Community Relations  
1035 Parkway Avenue, PO Box 600  
Trenton, NJ 08625 - 0600  
Phone: 609-963-1982  
Email: [Vanessa.Meades@dot.state.nj.gov](mailto:Vanessa.Meades@dot.state.nj.gov)



## Virtual Public Information Center

March 15, 2021 through March 29, 2021

### Route 37 and CR 549 (Hooper Avenue) Intersection Improvements

#### Toms River Township, Ocean County

The New Jersey Department of Transportation (NJDOT), committed to developing transportation improvements that best balance the transportation needs, the environment, community concerns and cost, will hold a Public Information Center (PIC) to provide local residents and businesses with information on the **Route 37 and CR 549 (Hooper Avenue)** project. You are encouraged to actively participate by providing comments by mail or email.

#### THE MEETING

Due to the COVID-19 Public Health Emergency, the Public Information Center will be conducted virtually. Please visit the following website any time between March 15, 2021 and March 29, 2021 to learn more about the project and to leave comments:

[www.dewberry.com/njdot-rt37-hooperintersection](http://www.dewberry.com/njdot-rt37-hooperintersection)

You will have an opportunity to review a presentation, exhibits of the draft plans, submit questions, and leave feedback. Property owners with rental units are advised that tenants are also invited and encouraged to participate.

#### BACKGROUND

The Route 37 and CR 549 (Hooper Avenue) intersection is located in Toms River Township in Ocean County at the Route 37 milepost 7.35. The intersection includes a traffic signal and two reverse jug handles utilizing existing roadway network to facilitate left turn movements from Route 37 to Hooper Avenue. Direct left turn lanes are provided from Hooper Avenue on to Route 37. There is a lack of sidewalks and the existing pedestrian curb ramps do not meet current ADA design standards. The purpose of the project is to improve safety (including pedestrians) and traffic operations at the intersection.

#### THE PROPOSED PROJECT

A fourth through lane will be added to Route 37 by widening toward the grass median within the project limits. The intersection will be modified to allow for a protected double left turn signal phase from Hooper Avenue. Full signal replacement is proposed for the Route 37 and Hooper Avenue intersection to improve pedestrian and vehicular safety. Sidewalks will be added throughout the project. Additional improvements include median barrier

with crash cushions, ADA compliant pedestrian crossings with high visibility crosswalks.

Staged construction will be implemented to maintain through traffic during construction, no detours are anticipated.



#### PROJECT SCHEDULE

Complete Concept Development:	Summer 2021
Complete Preliminary Engineering:	TBD
Complete Final Design:	TBD
Start Construction:	TBD
Complete Construction:	TBD

If you require special accommodations, please contact: 862-955-1306

#### For further information contact:

Vanessa J. Meades, Acting Regional Coordinator  
New Jersey Department of Transportation  
Office of Government & Community Relations  
1035 Parkway Avenue, PO Box 600  
Trenton, NJ 08625 - 0600  
Phone: 609-963-1982  
Email: [Vanessa.Meades@dot.state.nj.gov](mailto:Vanessa.Meades@dot.state.nj.gov)





## Virtual Public Information Center

March 15, 2021 through March 29, 2021

### Route 37 and CR 549 (Hooper Avenue) Intersection Improvements

#### Toms River Township, Ocean County

The New Jersey Department of Transportation (NJDOT), committed to developing transportation improvements that best balance the transportation needs, the environment, community concerns and cost, will hold a Public Information Center (PIC) to provide local residents and businesses with information on the **Route 37 and CR 549 (Hooper Avenue)** project. You are encouraged to actively participate by providing comments by mail or email.

#### THE MEETING

Due to the COVID-19 Public Health Emergency, the Public Information Center will be conducted virtually. Please visit the following website any time between March 15, 2021 and March 29, 2021 to learn more about the project and to leave comments:

[www.dewberry.com/njdot-rt37-hooperintersection](http://www.dewberry.com/njdot-rt37-hooperintersection)

You will have an opportunity to review a presentation, exhibits of the draft plans, submit questions, and leave feedback. Property owners with rental units are advised that tenants are also invited and encouraged to participate.

#### BACKGROUND

The Route 37 and CR 549 (Hooper Avenue) intersection is located in Toms River Township in Ocean County at the Route 37 milepost 7.35. The intersection includes a traffic signal and two reverse jug handles utilizing existing roadway network to facilitate left turn movements from Route 37 to Hooper Avenue. Direct left turn lanes are provided from Hooper Avenue on to Route 37. There is a lack of sidewalks and the existing pedestrian curb ramps do not meet current ADA design standards. The purpose of the project is to improve safety (including pedestrians) and traffic operations at the intersection.

#### THE PROPOSED PROJECT

A fourth through lane will be added to Route 37 by widening toward the grass median within the project limits. The intersection will be modified to allow for a protected double left turn signal phase from Hooper Avenue. Full signal replacement is proposed for the Route 37 and Hooper Avenue intersection to improve pedestrian and vehicular safety. Sidewalks will be added throughout the project. Additional improvements include median barrier

with crash cushions, ADA compliant pedestrian crossings with high visibility crosswalks.

Staged construction will be implemented to maintain through traffic during construction, no detours are anticipated.



#### PROJECT SCHEDULE

Complete Concept Development:	Summer 2021
Complete Preliminary Engineering:	TBD
Complete Final Design:	TBD
Start Construction:	TBD
Complete Construction:	TBD

**If you require special accommodations, please contact: 862-955-1306**

#### For further information contact:

Vanessa J. Meades, Acting Regional Coordinator  
New Jersey Department of Transportation  
Office of Government & Community Relations  
1035 Parkway Avenue, PO Box 600  
Trenton, NJ 08625 - 0600  
Phone: 609-963-1982  
Email: [Vanessa.Meades@dot.state.nj.gov](mailto:Vanessa.Meades@dot.state.nj.gov)



## Virtual Public Information Center

March 15, 2021 through March 29, 2021

### Route 37 and CR 549 (Hooper Avenue) Intersection Improvements

#### Toms River Township, Ocean County

The New Jersey Department of Transportation (NJDOT), committed to developing transportation improvements that best balance the transportation needs, the environment, community concerns and cost, will hold a Public Information Center (PIC) to provide local residents and businesses with information on the **Route 37 and CR 549 (Hooper Avenue)** project. You are encouraged to actively participate by providing comments by mail or email.

#### THE MEETING

Due to the COVID-19 Public Health Emergency, the Public Information Center will be conducted virtually. Please visit the following website any time between March 15, 2021 and March 29, 2021 to learn more about the project and to leave comments:

[www.dewberry.com/njdot-rt37-hooperintersection](http://www.dewberry.com/njdot-rt37-hooperintersection)

You will have an opportunity to review a presentation, exhibits of the draft plans, submit questions, and leave feedback. Property owners with rental units are advised that tenants are also invited and encouraged to participate.

#### BACKGROUND

The Route 37 and CR 549 (Hooper Avenue) intersection is located in Toms River Township in Ocean County at the Route 37 milepost 7.35. The intersection includes a traffic signal and two reverse jug handles utilizing existing roadway network to facilitate left turn movements from Route 37 to Hooper Avenue. Direct left turn lanes are provided from Hooper Avenue on to Route 37. There is a lack of sidewalks and the existing pedestrian curb ramps do not meet current ADA design standards. The purpose of the project is to improve safety (including pedestrians) and traffic operations at the intersection.

#### THE PROPOSED PROJECT

A fourth through lane will be added to Route 37 by widening toward the grass median within the project limits. The intersection will be modified to allow for a protected double left turn signal phase from Hooper Avenue. Full signal replacement is proposed for the Route 37 and Hooper Avenue intersection to improve pedestrian and vehicular safety. Sidewalks will be added throughout the project. Additional improvements include median barrier

with crash cushions, ADA compliant pedestrian crossings with high visibility crosswalks.

Staged construction will be implemented to maintain through traffic during construction, no detours are anticipated.



#### PROJECT SCHEDULE

Complete Concept Development:	Summer 2021
Complete Preliminary Engineering:	TBD
Complete Final Design:	TBD
Start Construction:	TBD
Complete Construction:	TBD

**If you require special accommodations, please contact: 862-955-1306**

#### For further information contact:

Vanessa J. Meades, Acting Regional Coordinator  
New Jersey Department of Transportation  
Office of Government & Community Relations  
1035 Parkway Avenue, PO Box 600  
Trenton, NJ 08625 - 0600  
Phone: 609-963-1982  
Email: [Vanessa.Meades@dot.state.nj.gov](mailto:Vanessa.Meades@dot.state.nj.gov)





## Virtual Public Information Center

March 15, 2021 through March 29, 2021

### Route 37 and CR 549 (Hooper Avenue) Intersection Improvements

#### Toms River Township, Ocean County

The New Jersey Department of Transportation (NJDOT), committed to developing transportation improvements that best balance the transportation needs, the environment, community concerns and cost, will hold a Public Information Center (PIC) to provide local residents and businesses with information on the **Route 37 and CR 549 (Hooper Avenue)** project. You are encouraged to actively participate by providing comments by mail or email.

#### THE MEETING

Due to the COVID-19 Public Health Emergency, the Public Information Center will be conducted virtually. Please visit the following website any time between March 15, 2021 and March 29, 2021 to learn more about the project and to leave comments:

[www.dewberry.com/njdot-rt37-hooperintersection](http://www.dewberry.com/njdot-rt37-hooperintersection)

You will have an opportunity to review a presentation, exhibits of the draft plans, submit questions, and leave feedback. Property owners with rental units are advised that tenants are also invited and encouraged to participate.

#### BACKGROUND

The Route 37 and CR 549 (Hooper Avenue) intersection is located in Toms River Township in Ocean County at the Route 37 milepost 7.35. The intersection includes a traffic signal and two reverse jug handles utilizing existing roadway network to facilitate left turn movements from Route 37 to Hooper Avenue. Direct left turn lanes are provided from Hooper Avenue on to Route 37. There is a lack of sidewalks and the existing pedestrian curb ramps do not meet current ADA design standards. The purpose of the project is to improve safety (including pedestrians) and traffic operations at the intersection.

#### THE PROPOSED PROJECT

A fourth through lane will be added to Route 37 by widening toward the grass median within the project limits. The intersection will be modified to allow for a protected double left turn signal phase from Hooper Avenue. Full signal replacement is proposed for the Route 37 and Hooper Avenue intersection to improve pedestrian and vehicular safety. Sidewalks will be added throughout the project. Additional improvements include median barrier

with crash cushions, ADA compliant pedestrian crossings with high visibility crosswalks.

Staged construction will be implemented to maintain through traffic during construction, no detours are anticipated.



#### PROJECT SCHEDULE

Complete Concept Development:	Summer 2021
Complete Preliminary Engineering:	TBD
Complete Final Design:	TBD
Start Construction:	TBD
Complete Construction:	TBD

**If you require special accommodations, please contact: 862-955-1306**

#### For further information contact:

Vanessa J. Meades, Acting Regional Coordinator  
New Jersey Department of Transportation  
Office of Government & Community Relations  
1035 Parkway Avenue, PO Box 600  
Trenton, NJ 08625 - 0600  
Phone: 609-963-1982  
Email: [Vanessa.Meades@dot.state.nj.gov](mailto:Vanessa.Meades@dot.state.nj.gov)



## Virtual Public Information Center

March 15, 2021 through March 29, 2021

### Route 37 and CR 549 (Hooper Avenue) Intersection Improvements

#### Toms River Township, Ocean County

The New Jersey Department of Transportation (NJDOT), committed to developing transportation improvements that best balance the transportation needs, the environment, community concerns and cost, will hold a Public Information Center (PIC) to provide local residents and businesses with information on the **Route 37 and CR 549 (Hooper Avenue)** project. You are encouraged to actively participate by providing comments by mail or email.

#### THE MEETING

Due to the COVID-19 Public Health Emergency, the Public Information Center will be conducted virtually. Please visit the following website any time between March 15, 2021 and March 29, 2021 to learn more about the project and to leave comments:

[www.dewberry.com/njdot-rt37-hooperintersection](http://www.dewberry.com/njdot-rt37-hooperintersection)

You will have an opportunity to review a presentation, exhibits of the draft plans, submit questions, and leave feedback. Property owners with rental units are advised that tenants are also invited and encouraged to participate.

#### BACKGROUND

The Route 37 and CR 549 (Hooper Avenue) intersection is located in Toms River Township in Ocean County at the Route 37 milepost 7.35. The intersection includes a traffic signal and two reverse jug handles utilizing existing roadway network to facilitate left turn movements from Route 37 to Hooper Avenue. Direct left turn lanes are provided from Hooper Avenue on to Route 37. There is a lack of sidewalks and the existing pedestrian curb ramps do not meet current ADA design standards. The purpose of the project is to improve safety (including pedestrians) and traffic operations at the intersection.

#### THE PROPOSED PROJECT

A fourth through lane will be added to Route 37 by widening toward the grass median within the project limits. The intersection will be modified to allow for a protected double left turn signal phase from Hooper Avenue. Full signal replacement is proposed for the Route 37 and Hooper Avenue intersection to improve pedestrian and vehicular safety. Sidewalks will be added throughout the project. Additional improvements include median barrier

with crash cushions, ADA compliant pedestrian crossings with high visibility crosswalks.

Staged construction will be implemented to maintain through traffic during construction, no detours are anticipated.



#### PROJECT SCHEDULE

Complete Concept Development:	Summer 2021
Complete Preliminary Engineering:	TBD
Complete Final Design:	TBD
Start Construction:	TBD
Complete Construction:	TBD

**If you require special accommodations, please contact: 862-955-1306**

#### For further information contact:

Vanessa J. Meades, Acting Regional Coordinator  
New Jersey Department of Transportation  
Office of Government & Community Relations  
1035 Parkway Avenue, PO Box 600  
Trenton, NJ 08625 - 0600  
Phone: 609-963-1982  
Email: [Vanessa.Meades@dot.state.nj.gov](mailto:Vanessa.Meades@dot.state.nj.gov)





## Virtual Public Information Center

March 15, 2021 through March 29, 2021

### Route 37 and CR 549 (Hooper Avenue) Intersection Improvements

#### Toms River Township, Ocean County

The New Jersey Department of Transportation (NJDOT), committed to developing transportation improvements that best balance the transportation needs, the environment, community concerns and cost, will hold a Public Information Center (PIC) to provide local residents and businesses with information on the **Route 37 and CR 549 (Hooper Avenue)** project. You are encouraged to actively participate by providing comments by mail or email.

#### THE MEETING

Due to the COVID-19 Public Health Emergency, the Public Information Center will be conducted virtually. Please visit the following website any time between March 15, 2021 and March 29, 2021 to learn more about the project and to leave comments:

[www.dewberry.com/njdot-rt37-hooperintersection](http://www.dewberry.com/njdot-rt37-hooperintersection)

You will have an opportunity to review a presentation, exhibits of the draft plans, submit questions, and leave feedback. Property owners with rental units are advised that tenants are also invited and encouraged to participate.

#### BACKGROUND

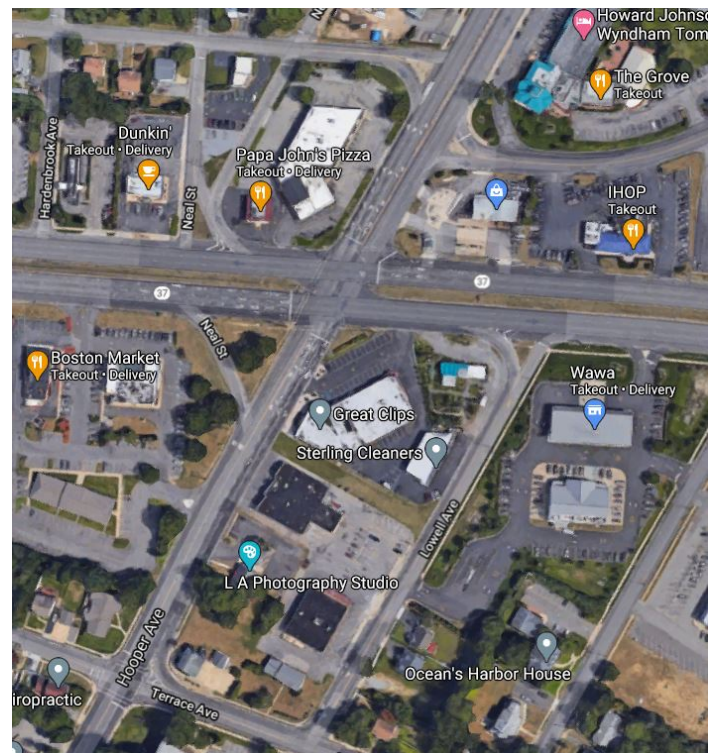
The Route 37 and CR 549 (Hooper Avenue) intersection is located in Toms River Township in Ocean County at the Route 37 milepost 7.35. The intersection includes a traffic signal and two reverse jug handles utilizing existing roadway network to facilitate left turn movements from Route 37 to Hooper Avenue. Direct left turn lanes are provided from Hooper Avenue on to Route 37. There is a lack of sidewalks and the existing pedestrian curb ramps do not meet current ADA design standards. The purpose of the project is to improve safety (including pedestrians) and traffic operations at the intersection.

#### THE PROPOSED PROJECT

A fourth through lane will be added to Route 37 by widening toward the grass median within the project limits. The intersection will be modified to allow for a protected double left turn signal phase from Hooper Avenue. Full signal replacement is proposed for the Route 37 and Hooper Avenue intersection to improve pedestrian and vehicular safety. Sidewalks will be added throughout the project. Additional improvements include median barrier

with crash cushions, ADA compliant pedestrian crossings with high visibility crosswalks.

Staged construction will be implemented to maintain through traffic during construction, no detours are anticipated.



#### PROJECT SCHEDULE

Complete Concept Development:	Summer 2021
Complete Preliminary Engineering:	TBD
Complete Final Design:	TBD
Start Construction:	TBD
Complete Construction:	TBD

If you require special accommodations, please contact: 862-955-1306

#### For further information contact:

Vanessa J. Meades, Acting Regional Coordinator  
New Jersey Department of Transportation  
Office of Government & Community Relations  
1035 Parkway Avenue, PO Box 600  
Trenton, NJ 08625 - 0600  
Phone: 609-963-1982  
Email: [Vanessa.Meades@dot.state.nj.gov](mailto:Vanessa.Meades@dot.state.nj.gov)



## Virtual Public Information Center

March 15, 2021 through March 29, 2021

### Route 37 and CR 549 (Hooper Avenue) Intersection Improvements

#### Toms River Township, Ocean County

The New Jersey Department of Transportation (NJDOT), committed to developing transportation improvements that best balance the transportation needs, the environment, community concerns and cost, will hold a Public Information Center (PIC) to provide local residents and businesses with information on the **Route 37 and CR 549 (Hooper Avenue)** project. You are encouraged to actively participate by providing comments by mail or email.

#### THE MEETING

Due to the COVID-19 Public Health Emergency, the Public Information Center will be conducted virtually. Please visit the following website any time between March 15, 2021 and March 29, 2021 to learn more about the project and to leave comments:

[www.dewberry.com/njdot-rt37-hooperintersection](http://www.dewberry.com/njdot-rt37-hooperintersection)

You will have an opportunity to review a presentation, exhibits of the draft plans, submit questions, and leave feedback. Property owners with rental units are advised that tenants are also invited and encouraged to participate.

#### BACKGROUND

The Route 37 and CR 549 (Hooper Avenue) intersection is located in Toms River Township in Ocean County at the Route 37 milepost 7.35. The intersection includes a traffic signal and two reverse jug handles utilizing existing roadway network to facilitate left turn movements from Route 37 to Hooper Avenue. Direct left turn lanes are provided from Hooper Avenue on to Route 37. There is a lack of sidewalks and the existing pedestrian curb ramps do not meet current ADA design standards. The purpose of the project is to improve safety (including pedestrians) and traffic operations at the intersection.

#### THE PROPOSED PROJECT

A fourth through lane will be added to Route 37 by widening toward the grass median within the project limits. The intersection will be modified to allow for a protected double left turn signal phase from Hooper Avenue. Full signal replacement is proposed for the Route 37 and Hooper Avenue intersection to improve pedestrian and vehicular safety. Sidewalks will be added throughout the project. Additional improvements include median barrier

with crash cushions, ADA compliant pedestrian crossings with high visibility crosswalks.

Staged construction will be implemented to maintain through traffic during construction, no detours are anticipated.



#### PROJECT SCHEDULE

Complete Concept Development:	Summer 2021
Complete Preliminary Engineering:	TBD
Complete Final Design:	TBD
Start Construction:	TBD
Complete Construction:	TBD

**If you require special accommodations, please contact: 862-955-1306**

#### For further information contact:

Vanessa J. Meades, Acting Regional Coordinator  
New Jersey Department of Transportation  
Office of Government & Community Relations  
1035 Parkway Avenue, PO Box 600  
Trenton, NJ 08625 - 0600  
Phone: 609-963-1982  
Email: [Vanessa.Meades@dot.state.nj.gov](mailto:Vanessa.Meades@dot.state.nj.gov)





## Virtual Public Information Center

March 15, 2021 through March 29, 2021

### Route 37 and CR 549 (Hooper Avenue) Intersection Improvements

#### Toms River Township, Ocean County

The New Jersey Department of Transportation (NJDOT), committed to developing transportation improvements that best balance the transportation needs, the environment, community concerns and cost, will hold a Public Information Center (PIC) to provide local residents and businesses with information on the **Route 37 and CR 549 (Hooper Avenue)** project. You are encouraged to actively participate by providing comments by mail or email.

#### THE MEETING

Due to the COVID-19 Public Health Emergency, the Public Information Center will be conducted virtually. Please visit the following website any time between March 15, 2021 and March 29, 2021 to learn more about the project and to leave comments:

[www.dewberry.com/njdot-rt37-hooperintersection](http://www.dewberry.com/njdot-rt37-hooperintersection)

You will have an opportunity to review a presentation, exhibits of the draft plans, submit questions, and leave feedback. Property owners with rental units are advised that tenants are also invited and encouraged to participate.

#### BACKGROUND

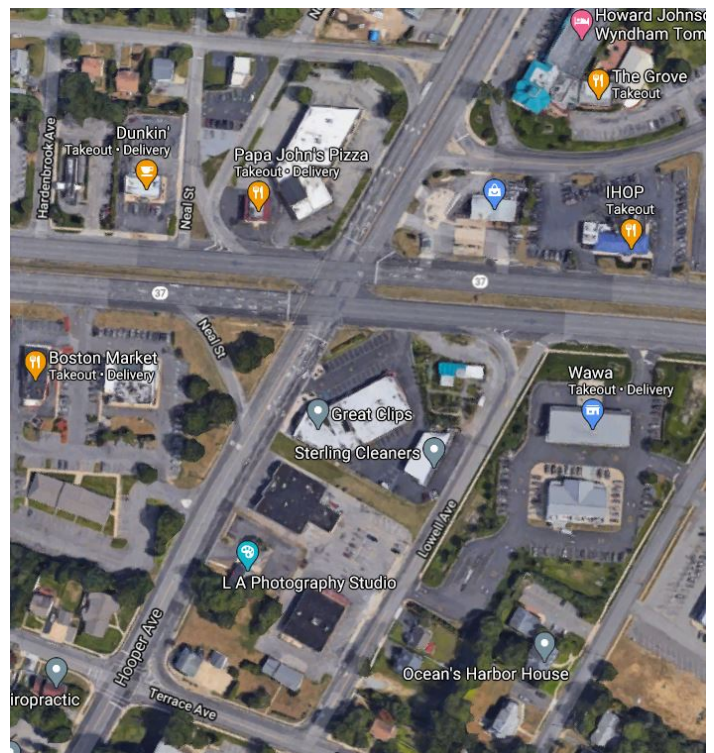
The Route 37 and CR 549 (Hooper Avenue) intersection is located in Toms River Township in Ocean County at the Route 37 milepost 7.35. The intersection includes a traffic signal and two reverse jug handles utilizing existing roadway network to facilitate left turn movements from Route 37 to Hooper Avenue. Direct left turn lanes are provided from Hooper Avenue on to Route 37. There is a lack of sidewalks and the existing pedestrian curb ramps do not meet current ADA design standards. The purpose of the project is to improve safety (including pedestrians) and traffic operations at the intersection.

#### THE PROPOSED PROJECT

A fourth through lane will be added to Route 37 by widening toward the grass median within the project limits. The intersection will be modified to allow for a protected double left turn signal phase from Hooper Avenue. Full signal replacement is proposed for the Route 37 and Hooper Avenue intersection to improve pedestrian and vehicular safety. Sidewalks will be added throughout the project. Additional improvements include median barrier

with crash cushions, ADA compliant pedestrian crossings with high visibility crosswalks.

Staged construction will be implemented to maintain through traffic during construction, no detours are anticipated.



#### PROJECT SCHEDULE

Complete Concept Development:	Summer 2021
Complete Preliminary Engineering:	TBD
Complete Final Design:	TBD
Start Construction:	TBD
Complete Construction:	TBD

**If you require special accommodations, please contact: 862-955-1306**

#### For further information contact:

Vanessa J. Meades, Acting Regional Coordinator  
New Jersey Department of Transportation  
Office of Government & Community Relations  
1035 Parkway Avenue, PO Box 600  
Trenton, NJ 08625 - 0600  
Phone: 609-963-1982  
Email: [Vanessa.Meades@dot.state.nj.gov](mailto:Vanessa.Meades@dot.state.nj.gov)



## Virtual Public Information Center

March 15, 2021 through March 29, 2021

### Route 37 and CR 549 (Hooper Avenue) Intersection Improvements

#### Toms River Township, Ocean County

The New Jersey Department of Transportation (NJDOT), committed to developing transportation improvements that best balance the transportation needs, the environment, community concerns and cost, will hold a Public Information Center (PIC) to provide local residents and businesses with information on the **Route 37 and CR 549 (Hooper Avenue)** project. You are encouraged to actively participate by providing comments by mail or email.

#### THE MEETING

Due to the COVID-19 Public Health Emergency, the Public Information Center will be conducted virtually. Please visit the following website any time between March 15, 2021 and March 29, 2021 to learn more about the project and to leave comments:

[www.dewberry.com/njdot-rt37-hooperintersection](http://www.dewberry.com/njdot-rt37-hooperintersection)

You will have an opportunity to review a presentation, exhibits of the draft plans, submit questions, and leave feedback. Property owners with rental units are advised that tenants are also invited and encouraged to participate.

#### BACKGROUND

The Route 37 and CR 549 (Hooper Avenue) intersection is located in Toms River Township in Ocean County at the Route 37 milepost 7.35. The intersection includes a traffic signal and two reverse jug handles utilizing existing roadway network to facilitate left turn movements from Route 37 to Hooper Avenue. Direct left turn lanes are provided from Hooper Avenue on to Route 37. There is a lack of sidewalks and the existing pedestrian curb ramps do not meet current ADA design standards. The purpose of the project is to improve safety (including pedestrians) and traffic operations at the intersection.

#### THE PROPOSED PROJECT

A fourth through lane will be added to Route 37 by widening toward the grass median within the project limits. The intersection will be modified to allow for a protected double left turn signal phase from Hooper Avenue. Full signal replacement is proposed for the Route 37 and Hooper Avenue intersection to improve pedestrian and vehicular safety. Sidewalks will be added throughout the project. Additional improvements include median barrier

with crash cushions, ADA compliant pedestrian crossings with high visibility crosswalks.

Staged construction will be implemented to maintain through traffic during construction, no detours are anticipated.



#### PROJECT SCHEDULE

Complete Concept Development:	Summer 2021
Complete Preliminary Engineering:	TBD
Complete Final Design:	TBD
Start Construction:	TBD
Complete Construction:	TBD

**If you require special accommodations, please contact: 862-955-1306**

#### For further information contact:

Vanessa J. Meades, Acting Regional Coordinator  
New Jersey Department of Transportation  
Office of Government & Community Relations  
1035 Parkway Avenue, PO Box 600  
Trenton, NJ 08625 - 0600  
Phone: 609-963-1982  
Email: [Vanessa.Meades@dot.state.nj.gov](mailto:Vanessa.Meades@dot.state.nj.gov)





## Virtual Public Information Center

March 15, 2021 through March 29, 2021

### Route 37 and CR 549 (Hooper Avenue) Intersection Improvements

#### Toms River Township, Ocean County

The New Jersey Department of Transportation (NJDOT), committed to developing transportation improvements that best balance the transportation needs, the environment, community concerns and cost, will hold a Public Information Center (PIC) to provide local residents and businesses with information on the **Route 37 and CR 549 (Hooper Avenue)** project. You are encouraged to actively participate by providing comments by mail or email.

#### THE MEETING

Due to the COVID-19 Public Health Emergency, the Public Information Center will be conducted virtually. Please visit the following website any time between March 15, 2021 and March 29, 2021 to learn more about the project and to leave comments:

[www.dewberry.com/njdot-rt37-hooperintersection](http://www.dewberry.com/njdot-rt37-hooperintersection)

You will have an opportunity to review a presentation, exhibits of the draft plans, submit questions, and leave feedback. Property owners with rental units are advised that tenants are also invited and encouraged to participate.

#### BACKGROUND

The Route 37 and CR 549 (Hooper Avenue) intersection is located in Toms River Township in Ocean County at the Route 37 milepost 7.35. The intersection includes a traffic signal and two reverse jug handles utilizing existing roadway network to facilitate left turn movements from Route 37 to Hooper Avenue. Direct left turn lanes are provided from Hooper Avenue on to Route 37. There is a lack of sidewalks and the existing pedestrian curb ramps do not meet current ADA design standards. The purpose of the project is to improve safety (including pedestrians) and traffic operations at the intersection.

#### THE PROPOSED PROJECT

A fourth through lane will be added to Route 37 by widening toward the grass median within the project limits. The intersection will be modified to allow for a protected double left turn signal phase from Hooper Avenue. Full signal replacement is proposed for the Route 37 and Hooper Avenue intersection to improve pedestrian and vehicular safety. Sidewalks will be added throughout the project. Additional improvements include median barrier

with crash cushions, ADA compliant pedestrian crossings with high visibility crosswalks.

Staged construction will be implemented to maintain through traffic during construction, no detours are anticipated.



#### PROJECT SCHEDULE

Complete Concept Development:	Summer 2021
Complete Preliminary Engineering:	TBD
Complete Final Design:	TBD
Start Construction:	TBD
Complete Construction:	TBD

**If you require special accommodations, please contact: 862-955-1306**

#### For further information contact:

Vanessa J. Meades, Acting Regional Coordinator  
New Jersey Department of Transportation  
Office of Government & Community Relations  
1035 Parkway Avenue, PO Box 600  
Trenton, NJ 08625 - 0600  
Phone: 609-963-1982  
Email: [Vanessa.Meades@dot.state.nj.gov](mailto:Vanessa.Meades@dot.state.nj.gov)



## Virtual Public Information Center

March 15, 2021 through March 29, 2021

### Route 37 and CR 549 (Hooper Avenue) Intersection Improvements

#### Toms River Township, Ocean County

The New Jersey Department of Transportation (NJDOT), committed to developing transportation improvements that best balance the transportation needs, the environment, community concerns and cost, will hold a Public Information Center (PIC) to provide local residents and businesses with information on the **Route 37 and CR 549 (Hooper Avenue)** project. You are encouraged to actively participate by providing comments by mail or email.

#### THE MEETING

Due to the COVID-19 Public Health Emergency, the Public Information Center will be conducted virtually. Please visit the following website any time between March 15, 2021 and March 29, 2021 to learn more about the project and to leave comments:

[www.dewberry.com/njdot-rt37-hooperintersection](http://www.dewberry.com/njdot-rt37-hooperintersection)

You will have an opportunity to review a presentation, exhibits of the draft plans, submit questions, and leave feedback. Property owners with rental units are advised that tenants are also invited and encouraged to participate.

#### BACKGROUND

The Route 37 and CR 549 (Hooper Avenue) intersection is located in Toms River Township in Ocean County at the Route 37 milepost 7.35. The intersection includes a traffic signal and two reverse jug handles utilizing existing roadway network to facilitate left turn movements from Route 37 to Hooper Avenue. Direct left turn lanes are provided from Hooper Avenue on to Route 37. There is a lack of sidewalks and the existing pedestrian curb ramps do not meet current ADA design standards. The purpose of the project is to improve safety (including pedestrians) and traffic operations at the intersection.

#### THE PROPOSED PROJECT

A fourth through lane will be added to Route 37 by widening toward the grass median within the project limits. The intersection will be modified to allow for a protected double left turn signal phase from Hooper Avenue. Full signal replacement is proposed for the Route 37 and Hooper Avenue intersection to improve pedestrian and vehicular safety. Sidewalks will be added throughout the project. Additional improvements include median barrier

with crash cushions, ADA compliant pedestrian crossings with high visibility crosswalks.

Staged construction will be implemented to maintain through traffic during construction, no detours are anticipated.



#### PROJECT SCHEDULE

Complete Concept Development:	Summer 2021
Complete Preliminary Engineering:	TBD
Complete Final Design:	TBD
Start Construction:	TBD
Complete Construction:	TBD

**If you require special accommodations, please contact: 862-955-1306**

#### For further information contact:

Vanessa J. Meades, Acting Regional Coordinator  
New Jersey Department of Transportation  
Office of Government & Community Relations  
1035 Parkway Avenue, PO Box 600  
Trenton, NJ 08625 - 0600  
Phone: 609-963-1982  
Email: [Vanessa.Meades@dot.state.nj.gov](mailto:Vanessa.Meades@dot.state.nj.gov)





## Virtual Public Information Center

March 15, 2021 through March 29, 2021

### Route 37 and CR 549 (Hooper Avenue) Intersection Improvements

#### Toms River Township, Ocean County

The New Jersey Department of Transportation (NJDOT), committed to developing transportation improvements that best balance the transportation needs, the environment, community concerns and cost, will hold a Public Information Center (PIC) to provide local residents and businesses with information on the **Route 37 and CR 549 (Hooper Avenue)** project. You are encouraged to actively participate by providing comments by mail or email.

#### THE MEETING

Due to the COVID-19 Public Health Emergency, the Public Information Center will be conducted virtually. Please visit the following website any time between March 15, 2021 and March 29, 2021 to learn more about the project and to leave comments:

[www.dewberry.com/njdot-rt37-hooperintersection](http://www.dewberry.com/njdot-rt37-hooperintersection)

You will have an opportunity to review a presentation, exhibits of the draft plans, submit questions, and leave feedback. Property owners with rental units are advised that tenants are also invited and encouraged to participate.

#### BACKGROUND

The Route 37 and CR 549 (Hooper Avenue) intersection is located in Toms River Township in Ocean County at the Route 37 milepost 7.35. The intersection includes a traffic signal and two reverse jug handles utilizing existing roadway network to facilitate left turn movements from Route 37 to Hooper Avenue. Direct left turn lanes are provided from Hooper Avenue on to Route 37. There is a lack of sidewalks and the existing pedestrian curb ramps do not meet current ADA design standards. The purpose of the project is to improve safety (including pedestrians) and traffic operations at the intersection.

#### THE PROPOSED PROJECT

A fourth through lane will be added to Route 37 by widening toward the grass median within the project limits. The intersection will be modified to allow for a protected double left turn signal phase from Hooper Avenue. Full signal replacement is proposed for the Route 37 and Hooper Avenue intersection to improve pedestrian and vehicular safety. Sidewalks will be added throughout the project. Additional improvements include median barrier

with crash cushions, ADA compliant pedestrian crossings with high visibility crosswalks.

Staged construction will be implemented to maintain through traffic during construction, no detours are anticipated.



#### PROJECT SCHEDULE

Complete Concept Development:	Summer 2021
Complete Preliminary Engineering:	TBD
Complete Final Design:	TBD
Start Construction:	TBD
Complete Construction:	TBD

If you require special accommodations, please contact: 862-955-1306

#### For further information contact:

Vanessa J. Meades, Acting Regional Coordinator  
New Jersey Department of Transportation  
Office of Government & Community Relations  
1035 Parkway Avenue, PO Box 600  
Trenton, NJ 08625 - 0600  
Phone: 609-963-1982  
Email: [Vanessa.Meades@dot.state.nj.gov](mailto:Vanessa.Meades@dot.state.nj.gov)



## Virtual Public Information Center

March 15, 2021 through March 29, 2021

### Route 37 and CR 549 (Hooper Avenue) Intersection Improvements

#### Toms River Township, Ocean County

The New Jersey Department of Transportation (NJDOT), committed to developing transportation improvements that best balance the transportation needs, the environment, community concerns and cost, will hold a Public Information Center (PIC) to provide local residents and businesses with information on the **Route 37 and CR 549 (Hooper Avenue)** project. You are encouraged to actively participate by providing comments by mail or email.

#### THE MEETING

Due to the COVID-19 Public Health Emergency, the Public Information Center will be conducted virtually. Please visit the following website any time between March 15, 2021 and March 29, 2021 to learn more about the project and to leave comments:

[www.dewberry.com/njdot-rt37-hooperintersection](http://www.dewberry.com/njdot-rt37-hooperintersection)

You will have an opportunity to review a presentation, exhibits of the draft plans, submit questions, and leave feedback. Property owners with rental units are advised that tenants are also invited and encouraged to participate.

#### BACKGROUND

The Route 37 and CR 549 (Hooper Avenue) intersection is located in Toms River Township in Ocean County at the Route 37 milepost 7.35. The intersection includes a traffic signal and two reverse jug handles utilizing existing roadway network to facilitate left turn movements from Route 37 to Hooper Avenue. Direct left turn lanes are provided from Hooper Avenue on to Route 37. There is a lack of sidewalks and the existing pedestrian curb ramps do not meet current ADA design standards. The purpose of the project is to improve safety (including pedestrians) and traffic operations at the intersection.

#### THE PROPOSED PROJECT

A fourth through lane will be added to Route 37 by widening toward the grass median within the project limits. The intersection will be modified to allow for a protected double left turn signal phase from Hooper Avenue. Full signal replacement is proposed for the Route 37 and Hooper Avenue intersection to improve pedestrian and vehicular safety. Sidewalks will be added throughout the project. Additional improvements include median barrier

with crash cushions, ADA compliant pedestrian crossings with high visibility crosswalks.

Staged construction will be implemented to maintain through traffic during construction, no detours are anticipated.



#### PROJECT SCHEDULE

Complete Concept Development:	Summer 2021
Complete Preliminary Engineering:	TBD
Complete Final Design:	TBD
Start Construction:	TBD
Complete Construction:	TBD

**If you require special accommodations, please contact: 862-955-1306**

#### For further information contact:

Vanessa J. Meades, Acting Regional Coordinator  
New Jersey Department of Transportation  
Office of Government & Community Relations  
1035 Parkway Avenue, PO Box 600  
Trenton, NJ 08625 - 0600  
Phone: 609-963-1982  
Email: [Vanessa.Meades@dot.state.nj.gov](mailto:Vanessa.Meades@dot.state.nj.gov)





## Virtual Public Information Center

March 15, 2021 through March 29, 2021

### Route 37 and CR 549 (Hooper Avenue) Intersection Improvements

#### Toms River Township, Ocean County

The New Jersey Department of Transportation (NJDOT), committed to developing transportation improvements that best balance the transportation needs, the environment, community concerns and cost, will hold a Public Information Center (PIC) to provide local residents and businesses with information on the **Route 37 and CR 549 (Hooper Avenue)** project. You are encouraged to actively participate by providing comments by mail or email.

#### THE MEETING

Due to the COVID-19 Public Health Emergency, the Public Information Center will be conducted virtually. Please visit the following website any time between March 15, 2021 and March 29, 2021 to learn more about the project and to leave comments:

[www.dewberry.com/njdot-rt37-hooperintersection](http://www.dewberry.com/njdot-rt37-hooperintersection)

You will have an opportunity to review a presentation, exhibits of the draft plans, submit questions, and leave feedback. Property owners with rental units are advised that tenants are also invited and encouraged to participate.

#### BACKGROUND

The Route 37 and CR 549 (Hooper Avenue) intersection is located in Toms River Township in Ocean County at the Route 37 milepost 7.35. The intersection includes a traffic signal and two reverse jug handles utilizing existing roadway network to facilitate left turn movements from Route 37 to Hooper Avenue. Direct left turn lanes are provided from Hooper Avenue on to Route 37. There is a lack of sidewalks and the existing pedestrian curb ramps do not meet current ADA design standards. The purpose of the project is to improve safety (including pedestrians) and traffic operations at the intersection.

#### THE PROPOSED PROJECT

A fourth through lane will be added to Route 37 by widening toward the grass median within the project limits. The intersection will be modified to allow for a protected double left turn signal phase from Hooper Avenue. Full signal replacement is proposed for the Route 37 and Hooper Avenue intersection to improve pedestrian and vehicular safety. Sidewalks will be added throughout the project. Additional improvements include median barrier

with crash cushions, ADA compliant pedestrian crossings with high visibility crosswalks.

Staged construction will be implemented to maintain through traffic during construction, no detours are anticipated.



#### PROJECT SCHEDULE

Complete Concept Development:	Summer 2021
Complete Preliminary Engineering:	TBD
Complete Final Design:	TBD
Start Construction:	TBD
Complete Construction:	TBD

**If you require special accommodations, please contact: 862-955-1306**

#### For further information contact:

Vanessa J. Meades, Acting Regional Coordinator  
New Jersey Department of Transportation  
Office of Government & Community Relations  
1035 Parkway Avenue, PO Box 600  
Trenton, NJ 08625 - 0600  
Phone: 609-963-1982  
Email: [Vanessa.Meades@dot.state.nj.gov](mailto:Vanessa.Meades@dot.state.nj.gov)



## Virtual Public Information Center

March 15, 2021 through March 29, 2021

### Route 37 and CR 549 (Hooper Avenue) Intersection Improvements

#### Toms River Township, Ocean County

The New Jersey Department of Transportation (NJDOT), committed to developing transportation improvements that best balance the transportation needs, the environment, community concerns and cost, will hold a Public Information Center (PIC) to provide local residents and businesses with information on the **Route 37 and CR 549 (Hooper Avenue)** project. You are encouraged to actively participate by providing comments by mail or email.

#### THE MEETING

Due to the COVID-19 Public Health Emergency, the Public Information Center will be conducted virtually. Please visit the following website any time between March 15, 2021 and March 29, 2021 to learn more about the project and to leave comments:

[www.dewberry.com/njdot-rt37-hooperintersection](http://www.dewberry.com/njdot-rt37-hooperintersection)

You will have an opportunity to review a presentation, exhibits of the draft plans, submit questions, and leave feedback. Property owners with rental units are advised that tenants are also invited and encouraged to participate.

#### BACKGROUND

The Route 37 and CR 549 (Hooper Avenue) intersection is located in Toms River Township in Ocean County at the Route 37 milepost 7.35. The intersection includes a traffic signal and two reverse jug handles utilizing existing roadway network to facilitate left turn movements from Route 37 to Hooper Avenue. Direct left turn lanes are provided from Hooper Avenue on to Route 37. There is a lack of sidewalks and the existing pedestrian curb ramps do not meet current ADA design standards. The purpose of the project is to improve safety (including pedestrians) and traffic operations at the intersection.

#### THE PROPOSED PROJECT

A fourth through lane will be added to Route 37 by widening toward the grass median within the project limits. The intersection will be modified to allow for a protected double left turn signal phase from Hooper Avenue. Full signal replacement is proposed for the Route 37 and Hooper Avenue intersection to improve pedestrian and vehicular safety. Sidewalks will be added throughout the project. Additional improvements include median barrier

with crash cushions, ADA compliant pedestrian crossings with high visibility crosswalks.

Staged construction will be implemented to maintain through traffic during construction, no detours are anticipated.



#### PROJECT SCHEDULE

Complete Concept Development:	Summer 2021
Complete Preliminary Engineering:	TBD
Complete Final Design:	TBD
Start Construction:	TBD
Complete Construction:	TBD

If you require special accommodations, please contact: 862-955-1306

#### For further information contact:

Vanessa J. Meades, Acting Regional Coordinator  
New Jersey Department of Transportation  
Office of Government & Community Relations  
1035 Parkway Avenue, PO Box 600  
Trenton, NJ 08625 - 0600  
Phone: 609-963-1982  
Email: [Vanessa.Meades@dot.state.nj.gov](mailto:Vanessa.Meades@dot.state.nj.gov)





## Virtual Public Information Center

March 15, 2021 through March 29, 2021

### Route 37 and CR 549 (Hooper Avenue) Intersection Improvements

#### Toms River Township, Ocean County

The New Jersey Department of Transportation (NJDOT), committed to developing transportation improvements that best balance the transportation needs, the environment, community concerns and cost, will hold a Public Information Center (PIC) to provide local residents and businesses with information on the **Route 37 and CR 549 (Hooper Avenue)** project. You are encouraged to actively participate by providing comments by mail or email.

#### THE MEETING

Due to the COVID-19 Public Health Emergency, the Public Information Center will be conducted virtually. Please visit the following website any time between March 15, 2021 and March 29, 2021 to learn more about the project and to leave comments:

[www.dewberry.com/njdot-rt37-hooperintersection](http://www.dewberry.com/njdot-rt37-hooperintersection)

You will have an opportunity to review a presentation, exhibits of the draft plans, submit questions, and leave feedback. Property owners with rental units are advised that tenants are also invited and encouraged to participate.

#### BACKGROUND

The Route 37 and CR 549 (Hooper Avenue) intersection is located in Toms River Township in Ocean County at the Route 37 milepost 7.35. The intersection includes a traffic signal and two reverse jug handles utilizing existing roadway network to facilitate left turn movements from Route 37 to Hooper Avenue. Direct left turn lanes are provided from Hooper Avenue on to Route 37. There is a lack of sidewalks and the existing pedestrian curb ramps do not meet current ADA design standards. The purpose of the project is to improve safety (including pedestrians) and traffic operations at the intersection.

#### THE PROPOSED PROJECT

A fourth through lane will be added to Route 37 by widening toward the grass median within the project limits. The intersection will be modified to allow for a protected double left turn signal phase from Hooper Avenue. Full signal replacement is proposed for the Route 37 and Hooper Avenue intersection to improve pedestrian and vehicular safety. Sidewalks will be added throughout the project. Additional improvements include median barrier

with crash cushions, ADA compliant pedestrian crossings with high visibility crosswalks.

Staged construction will be implemented to maintain through traffic during construction, no detours are anticipated.



#### PROJECT SCHEDULE

Complete Concept Development:	Summer 2021
Complete Preliminary Engineering:	TBD
Complete Final Design:	TBD
Start Construction:	TBD
Complete Construction:	TBD

If you require special accommodations, please contact: 862-955-1306

#### For further information contact:

Vanessa J. Meades, Acting Regional Coordinator  
New Jersey Department of Transportation  
Office of Government & Community Relations  
1035 Parkway Avenue, PO Box 600  
Trenton, NJ 08625 - 0600  
Phone: 609-963-1982  
Email: [Vanessa.Meades@dot.state.nj.gov](mailto:Vanessa.Meades@dot.state.nj.gov)



## Virtual Public Information Center

March 15, 2021 through March 29, 2021

### Route 37 and CR 549 (Hooper Avenue) Intersection Improvements

#### Toms River Township, Ocean County

The New Jersey Department of Transportation (NJDOT), committed to developing transportation improvements that best balance the transportation needs, the environment, community concerns and cost, will hold a Public Information Center (PIC) to provide local residents and businesses with information on the **Route 37 and CR 549 (Hooper Avenue)** project. You are encouraged to actively participate by providing comments by mail or email.

#### THE MEETING

Due to the COVID-19 Public Health Emergency, the Public Information Center will be conducted virtually. Please visit the following website any time between March 15, 2021 and March 29, 2021 to learn more about the project and to leave comments:

[www.dewberry.com/njdot-rt37-hooperintersection](http://www.dewberry.com/njdot-rt37-hooperintersection)

You will have an opportunity to review a presentation, exhibits of the draft plans, submit questions, and leave feedback. Property owners with rental units are advised that tenants are also invited and encouraged to participate.

#### BACKGROUND

The Route 37 and CR 549 (Hooper Avenue) intersection is located in Toms River Township in Ocean County at the Route 37 milepost 7.35. The intersection includes a traffic signal and two reverse jug handles utilizing existing roadway network to facilitate left turn movements from Route 37 to Hooper Avenue. Direct left turn lanes are provided from Hooper Avenue on to Route 37. There is a lack of sidewalks and the existing pedestrian curb ramps do not meet current ADA design standards. The purpose of the project is to improve safety (including pedestrians) and traffic operations at the intersection.

#### THE PROPOSED PROJECT

A fourth through lane will be added to Route 37 by widening toward the grass median within the project limits. The intersection will be modified to allow for a protected double left turn signal phase from Hooper Avenue. Full signal replacement is proposed for the Route 37 and Hooper Avenue intersection to improve pedestrian and vehicular safety. Sidewalks will be added throughout the project. Additional improvements include median barrier

with crash cushions, ADA compliant pedestrian crossings with high visibility crosswalks.

Staged construction will be implemented to maintain through traffic during construction, no detours are anticipated.



#### PROJECT SCHEDULE

Complete Concept Development:	Summer 2021
Complete Preliminary Engineering:	TBD
Complete Final Design:	TBD
Start Construction:	TBD
Complete Construction:	TBD

**If you require special accommodations, please contact: 862-955-1306**

#### For further information contact:

Vanessa J. Meades, Acting Regional Coordinator  
New Jersey Department of Transportation  
Office of Government & Community Relations  
1035 Parkway Avenue, PO Box 600  
Trenton, NJ 08625 - 0600  
Phone: 609-963-1982  
Email: [Vanessa.Meades@dot.state.nj.gov](mailto:Vanessa.Meades@dot.state.nj.gov)





## Virtual Public Information Center

March 15, 2021 through March 29, 2021

### Route 37 and CR 549 (Hooper Avenue) Intersection Improvements

#### Toms River Township, Ocean County

The New Jersey Department of Transportation (NJDOT), committed to developing transportation improvements that best balance the transportation needs, the environment, community concerns and cost, will hold a Public Information Center (PIC) to provide local residents and businesses with information on the **Route 37 and CR 549 (Hooper Avenue)** project. You are encouraged to actively participate by providing comments by mail or email.

#### THE MEETING

Due to the COVID-19 Public Health Emergency, the Public Information Center will be conducted virtually. Please visit the following website any time between March 15, 2021 and March 29, 2021 to learn more about the project and to leave comments:

[www.dewberry.com/njdot-rt37-hooperintersection](http://www.dewberry.com/njdot-rt37-hooperintersection)

You will have an opportunity to review a presentation, exhibits of the draft plans, submit questions, and leave feedback. Property owners with rental units are advised that tenants are also invited and encouraged to participate.

#### BACKGROUND

The Route 37 and CR 549 (Hooper Avenue) intersection is located in Toms River Township in Ocean County at the Route 37 milepost 7.35. The intersection includes a traffic signal and two reverse jug handles utilizing existing roadway network to facilitate left turn movements from Route 37 to Hooper Avenue. Direct left turn lanes are provided from Hooper Avenue on to Route 37. There is a lack of sidewalks and the existing pedestrian curb ramps do not meet current ADA design standards. The purpose of the project is to improve safety (including pedestrians) and traffic operations at the intersection.

#### THE PROPOSED PROJECT

A fourth through lane will be added to Route 37 by widening toward the grass median within the project limits. The intersection will be modified to allow for a protected double left turn signal phase from Hooper Avenue. Full signal replacement is proposed for the Route 37 and Hooper Avenue intersection to improve pedestrian and vehicular safety. Sidewalks will be added throughout the project. Additional improvements include median barrier

with crash cushions, ADA compliant pedestrian crossings with high visibility crosswalks.

Staged construction will be implemented to maintain through traffic during construction, no detours are anticipated.



#### PROJECT SCHEDULE

Complete Concept Development:	Summer 2021
Complete Preliminary Engineering:	TBD
Complete Final Design:	TBD
Start Construction:	TBD
Complete Construction:	TBD

**If you require special accommodations, please contact: 862-955-1306**

#### For further information contact:

Vanessa J. Meades, Acting Regional Coordinator  
New Jersey Department of Transportation  
Office of Government & Community Relations  
1035 Parkway Avenue, PO Box 600  
Trenton, NJ 08625 - 0600  
Phone: 609-963-1982  
Email: [Vanessa.Meades@dot.state.nj.gov](mailto:Vanessa.Meades@dot.state.nj.gov)



## Virtual Public Information Center

March 15, 2021 through March 29, 2021

### Route 37 and CR 549 (Hooper Avenue) Intersection Improvements

#### Toms River Township, Ocean County

The New Jersey Department of Transportation (NJDOT), committed to developing transportation improvements that best balance the transportation needs, the environment, community concerns and cost, will hold a Public Information Center (PIC) to provide local residents and businesses with information on the **Route 37 and CR 549 (Hooper Avenue)** project. You are encouraged to actively participate by providing comments by mail or email.

#### THE MEETING

Due to the COVID-19 Public Health Emergency, the Public Information Center will be conducted virtually. Please visit the following website any time between March 15, 2021 and March 29, 2021 to learn more about the project and to leave comments:

[www.dewberry.com/njdot-rt37-hooperintersection](http://www.dewberry.com/njdot-rt37-hooperintersection)

You will have an opportunity to review a presentation, exhibits of the draft plans, submit questions, and leave feedback. Property owners with rental units are advised that tenants are also invited and encouraged to participate.

#### BACKGROUND

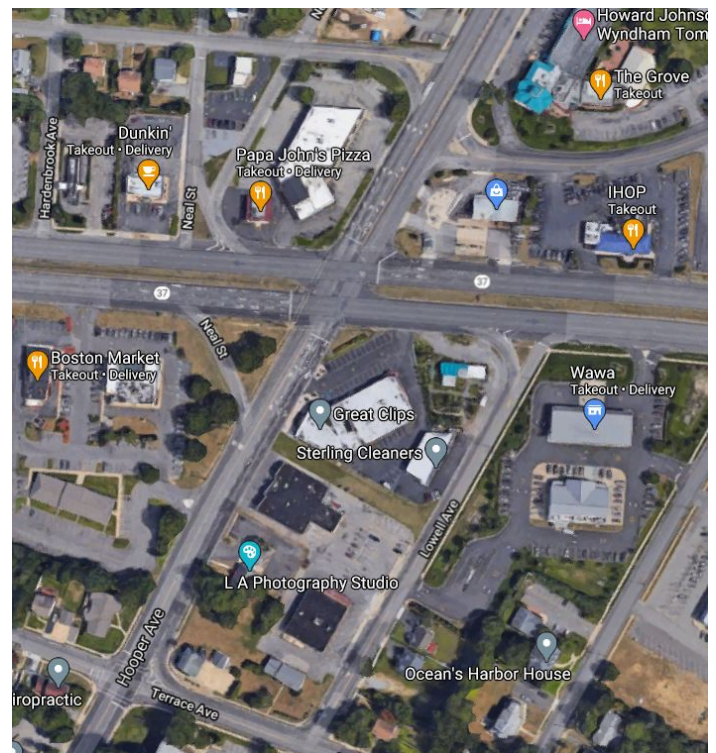
The Route 37 and CR 549 (Hooper Avenue) intersection is located in Toms River Township in Ocean County at the Route 37 milepost 7.35. The intersection includes a traffic signal and two reverse jug handles utilizing existing roadway network to facilitate left turn movements from Route 37 to Hooper Avenue. Direct left turn lanes are provided from Hooper Avenue on to Route 37. There is a lack of sidewalks and the existing pedestrian curb ramps do not meet current ADA design standards. The purpose of the project is to improve safety (including pedestrians) and traffic operations at the intersection.

#### THE PROPOSED PROJECT

A fourth through lane will be added to Route 37 by widening toward the grass median within the project limits. The intersection will be modified to allow for a protected double left turn signal phase from Hooper Avenue. Full signal replacement is proposed for the Route 37 and Hooper Avenue intersection to improve pedestrian and vehicular safety. Sidewalks will be added throughout the project. Additional improvements include median barrier

with crash cushions, ADA compliant pedestrian crossings with high visibility crosswalks.

Staged construction will be implemented to maintain through traffic during construction, no detours are anticipated.



#### PROJECT SCHEDULE

Complete Concept Development:	Summer 2021
Complete Preliminary Engineering:	TBD
Complete Final Design:	TBD
Start Construction:	TBD
Complete Construction:	TBD

If you require special accommodations, please contact: 862-955-1306

#### For further information contact:

Vanessa J. Meades, Acting Regional Coordinator  
New Jersey Department of Transportation  
Office of Government & Community Relations  
1035 Parkway Avenue, PO Box 600  
Trenton, NJ 08625 - 0600  
Phone: 609-963-1982  
Email: [Vanessa.Meades@dot.state.nj.gov](mailto:Vanessa.Meades@dot.state.nj.gov)





## Virtual Public Information Center

March 15, 2021 through March 29, 2021

### Route 37 and CR 549 (Hooper Avenue) Intersection Improvements

#### Toms River Township, Ocean County

The New Jersey Department of Transportation (NJDOT), committed to developing transportation improvements that best balance the transportation needs, the environment, community concerns and cost, will hold a Public Information Center (PIC) to provide local residents and businesses with information on the **Route 37 and CR 549 (Hooper Avenue)** project. You are encouraged to actively participate by providing comments by mail or email.

#### THE MEETING

Due to the COVID-19 Public Health Emergency, the Public Information Center will be conducted virtually. Please visit the following website any time between March 15, 2021 and March 29, 2021 to learn more about the project and to leave comments:

[www.dewberry.com/njdot-rt37-hooperintersection](http://www.dewberry.com/njdot-rt37-hooperintersection)

You will have an opportunity to review a presentation, exhibits of the draft plans, submit questions, and leave feedback. Property owners with rental units are advised that tenants are also invited and encouraged to participate.

#### BACKGROUND

The Route 37 and CR 549 (Hooper Avenue) intersection is located in Toms River Township in Ocean County at the Route 37 milepost 7.35. The intersection includes a traffic signal and two reverse jug handles utilizing existing roadway network to facilitate left turn movements from Route 37 to Hooper Avenue. Direct left turn lanes are provided from Hooper Avenue on to Route 37. There is a lack of sidewalks and the existing pedestrian curb ramps do not meet current ADA design standards. The purpose of the project is to improve safety (including pedestrians) and traffic operations at the intersection.

#### THE PROPOSED PROJECT

A fourth through lane will be added to Route 37 by widening toward the grass median within the project limits. The intersection will be modified to allow for a protected double left turn signal phase from Hooper Avenue. Full signal replacement is proposed for the Route 37 and Hooper Avenue intersection to improve pedestrian and vehicular safety. Sidewalks will be added throughout the project. Additional improvements include median barrier

with crash cushions, ADA compliant pedestrian crossings with high visibility crosswalks.

Staged construction will be implemented to maintain through traffic during construction, no detours are anticipated.



#### PROJECT SCHEDULE

Complete Concept Development:	Summer 2021
Complete Preliminary Engineering:	TBD
Complete Final Design:	TBD
Start Construction:	TBD
Complete Construction:	TBD

**If you require special accommodations, please contact: 862-955-1306**

#### For further information contact:

Vanessa J. Meades, Acting Regional Coordinator  
New Jersey Department of Transportation  
Office of Government & Community Relations  
1035 Parkway Avenue, PO Box 600  
Trenton, NJ 08625 - 0600  
Phone: 609-963-1982  
Email: [Vanessa.Meades@dot.state.nj.gov](mailto:Vanessa.Meades@dot.state.nj.gov)



## Virtual Public Information Center

March 15, 2021 through March 29, 2021

### Route 37 and CR 549 (Hooper Avenue) Intersection Improvements

#### Toms River Township, Ocean County

The New Jersey Department of Transportation (NJDOT), committed to developing transportation improvements that best balance the transportation needs, the environment, community concerns and cost, will hold a Public Information Center (PIC) to provide local residents and businesses with information on the **Route 37 and CR 549 (Hooper Avenue)** project. You are encouraged to actively participate by providing comments by mail or email.

#### THE MEETING

Due to the COVID-19 Public Health Emergency, the Public Information Center will be conducted virtually. Please visit the following website any time between March 15, 2021 and March 29, 2021 to learn more about the project and to leave comments:

[www.dewberry.com/njdot-rt37-hooperintersection](http://www.dewberry.com/njdot-rt37-hooperintersection)

You will have an opportunity to review a presentation, exhibits of the draft plans, submit questions, and leave feedback. Property owners with rental units are advised that tenants are also invited and encouraged to participate.

#### BACKGROUND

The Route 37 and CR 549 (Hooper Avenue) intersection is located in Toms River Township in Ocean County at the Route 37 milepost 7.35. The intersection includes a traffic signal and two reverse jug handles utilizing existing roadway network to facilitate left turn movements from Route 37 to Hooper Avenue. Direct left turn lanes are provided from Hooper Avenue on to Route 37. There is a lack of sidewalks and the existing pedestrian curb ramps do not meet current ADA design standards. The purpose of the project is to improve safety (including pedestrians) and traffic operations at the intersection.

#### THE PROPOSED PROJECT

A fourth through lane will be added to Route 37 by widening toward the grass median within the project limits. The intersection will be modified to allow for a protected double left turn signal phase from Hooper Avenue. Full signal replacement is proposed for the Route 37 and Hooper Avenue intersection to improve pedestrian and vehicular safety. Sidewalks will be added throughout the project. Additional improvements include median barrier

with crash cushions, ADA compliant pedestrian crossings with high visibility crosswalks.

Staged construction will be implemented to maintain through traffic during construction, no detours are anticipated.



#### PROJECT SCHEDULE

Complete Concept Development:	Summer 2021
Complete Preliminary Engineering:	TBD
Complete Final Design:	TBD
Start Construction:	TBD
Complete Construction:	TBD

**If you require special accommodations, please contact: 862-955-1306**

#### For further information contact:

Vanessa J. Meades, Acting Regional Coordinator  
New Jersey Department of Transportation  
Office of Government & Community Relations  
1035 Parkway Avenue, PO Box 600  
Trenton, NJ 08625 - 0600  
Phone: 609-963-1982  
Email: [Vanessa.Meades@dot.state.nj.gov](mailto:Vanessa.Meades@dot.state.nj.gov)





## Virtual Public Information Center

March 15, 2021 through March 29, 2021

### Route 37 and CR 549 (Hooper Avenue) Intersection Improvements

#### Toms River Township, Ocean County

The New Jersey Department of Transportation (NJDOT), committed to developing transportation improvements that best balance the transportation needs, the environment, community concerns and cost, will hold a Public Information Center (PIC) to provide local residents and businesses with information on the **Route 37 and CR 549 (Hooper Avenue)** project. You are encouraged to actively participate by providing comments by mail or email.

#### THE MEETING

Due to the COVID-19 Public Health Emergency, the Public Information Center will be conducted virtually. Please visit the following website any time between March 15, 2021 and March 29, 2021 to learn more about the project and to leave comments:

[www.dewberry.com/njdot-rt37-hooperintersection](http://www.dewberry.com/njdot-rt37-hooperintersection)

You will have an opportunity to review a presentation, exhibits of the draft plans, submit questions, and leave feedback. Property owners with rental units are advised that tenants are also invited and encouraged to participate.

#### BACKGROUND

The Route 37 and CR 549 (Hooper Avenue) intersection is located in Toms River Township in Ocean County at the Route 37 milepost 7.35. The intersection includes a traffic signal and two reverse jug handles utilizing existing roadway network to facilitate left turn movements from Route 37 to Hooper Avenue. Direct left turn lanes are provided from Hooper Avenue on to Route 37. There is a lack of sidewalks and the existing pedestrian curb ramps do not meet current ADA design standards. The purpose of the project is to improve safety (including pedestrians) and traffic operations at the intersection.

#### THE PROPOSED PROJECT

A fourth through lane will be added to Route 37 by widening toward the grass median within the project limits. The intersection will be modified to allow for a protected double left turn signal phase from Hooper Avenue. Full signal replacement is proposed for the Route 37 and Hooper Avenue intersection to improve pedestrian and vehicular safety. Sidewalks will be added throughout the project. Additional improvements include median barrier

with crash cushions, ADA compliant pedestrian crossings with high visibility crosswalks.

Staged construction will be implemented to maintain through traffic during construction, no detours are anticipated.



#### PROJECT SCHEDULE

Complete Concept Development:	Summer 2021
Complete Preliminary Engineering:	TBD
Complete Final Design:	TBD
Start Construction:	TBD
Complete Construction:	TBD

If you require special accommodations, please contact: 862-955-1306

#### For further information contact:

Vanessa J. Meades, Acting Regional Coordinator  
New Jersey Department of Transportation  
Office of Government & Community Relations  
1035 Parkway Avenue, PO Box 600  
Trenton, NJ 08625 - 0600  
Phone: 609-963-1982  
Email: [Vanessa.Meades@dot.state.nj.gov](mailto:Vanessa.Meades@dot.state.nj.gov)



## Virtual Public Information Center

March 15, 2021 through March 29, 2021

### Route 37 and CR 549 (Hooper Avenue) Intersection Improvements

#### Toms River Township, Ocean County

The New Jersey Department of Transportation (NJDOT), committed to developing transportation improvements that best balance the transportation needs, the environment, community concerns and cost, will hold a Public Information Center (PIC) to provide local residents and businesses with information on the **Route 37 and CR 549 (Hooper Avenue)** project. You are encouraged to actively participate by providing comments by mail or email.

#### THE MEETING

Due to the COVID-19 Public Health Emergency, the Public Information Center will be conducted virtually. Please visit the following website any time between March 15, 2021 and March 29, 2021 to learn more about the project and to leave comments:

[www.dewberry.com/njdot-rt37-hooperintersection](http://www.dewberry.com/njdot-rt37-hooperintersection)

You will have an opportunity to review a presentation, exhibits of the draft plans, submit questions, and leave feedback. Property owners with rental units are advised that tenants are also invited and encouraged to participate.

#### BACKGROUND

The Route 37 and CR 549 (Hooper Avenue) intersection is located in Toms River Township in Ocean County at the Route 37 milepost 7.35. The intersection includes a traffic signal and two reverse jug handles utilizing existing roadway network to facilitate left turn movements from Route 37 to Hooper Avenue. Direct left turn lanes are provided from Hooper Avenue on to Route 37. There is a lack of sidewalks and the existing pedestrian curb ramps do not meet current ADA design standards. The purpose of the project is to improve safety (including pedestrians) and traffic operations at the intersection.

#### THE PROPOSED PROJECT

A fourth through lane will be added to Route 37 by widening toward the grass median within the project limits. The intersection will be modified to allow for a protected double left turn signal phase from Hooper Avenue. Full signal replacement is proposed for the Route 37 and Hooper Avenue intersection to improve pedestrian and vehicular safety. Sidewalks will be added throughout the project. Additional improvements include median barrier

with crash cushions, ADA compliant pedestrian crossings with high visibility crosswalks.

Staged construction will be implemented to maintain through traffic during construction, no detours are anticipated.



#### PROJECT SCHEDULE

Complete Concept Development:	Summer 2021
Complete Preliminary Engineering:	TBD
Complete Final Design:	TBD
Start Construction:	TBD
Complete Construction:	TBD

If you require special accommodations, please contact: 862-955-1306

#### For further information contact:

Vanessa J. Meades, Acting Regional Coordinator  
New Jersey Department of Transportation  
Office of Government & Community Relations  
1035 Parkway Avenue, PO Box 600  
Trenton, NJ 08625 - 0600  
Phone: 609-963-1982  
Email: [Vanessa.Meades@dot.state.nj.gov](mailto:Vanessa.Meades@dot.state.nj.gov)





## Virtual Public Information Center

March 15, 2021 through March 29, 2021

### Route 37 and CR 549 (Hooper Avenue) Intersection Improvements

#### Toms River Township, Ocean County

The New Jersey Department of Transportation (NJDOT), committed to developing transportation improvements that best balance the transportation needs, the environment, community concerns and cost, will hold a Public Information Center (PIC) to provide local residents and businesses with information on the **Route 37 and CR 549 (Hooper Avenue)** project. You are encouraged to actively participate by providing comments by mail or email.

#### THE MEETING

Due to the COVID-19 Public Health Emergency, the Public Information Center will be conducted virtually. Please visit the following website any time between March 15, 2021 and March 29, 2021 to learn more about the project and to leave comments:

[www.dewberry.com/njdot-rt37-hooperintersection](http://www.dewberry.com/njdot-rt37-hooperintersection)

You will have an opportunity to review a presentation, exhibits of the draft plans, submit questions, and leave feedback. Property owners with rental units are advised that tenants are also invited and encouraged to participate.

#### BACKGROUND

The Route 37 and CR 549 (Hooper Avenue) intersection is located in Toms River Township in Ocean County at the Route 37 milepost 7.35. The intersection includes a traffic signal and two reverse jug handles utilizing existing roadway network to facilitate left turn movements from Route 37 to Hooper Avenue. Direct left turn lanes are provided from Hooper Avenue on to Route 37. There is a lack of sidewalks and the existing pedestrian curb ramps do not meet current ADA design standards. The purpose of the project is to improve safety (including pedestrians) and traffic operations at the intersection.

#### THE PROPOSED PROJECT

A fourth through lane will be added to Route 37 by widening toward the grass median within the project limits. The intersection will be modified to allow for a protected double left turn signal phase from Hooper Avenue. Full signal replacement is proposed for the Route 37 and Hooper Avenue intersection to improve pedestrian and vehicular safety. Sidewalks will be added throughout the project. Additional improvements include median barrier

with crash cushions, ADA compliant pedestrian crossings with high visibility crosswalks.

Staged construction will be implemented to maintain through traffic during construction, no detours are anticipated.



#### PROJECT SCHEDULE

Complete Concept Development:	Summer 2021
Complete Preliminary Engineering:	TBD
Complete Final Design:	TBD
Start Construction:	TBD
Complete Construction:	TBD

**If you require special accommodations, please contact: 862-955-1306**

#### For further information contact:

Vanessa J. Meades, Acting Regional Coordinator  
New Jersey Department of Transportation  
Office of Government & Community Relations  
1035 Parkway Avenue, PO Box 600  
Trenton, NJ 08625 - 0600  
Phone: 609-963-1982  
Email: [Vanessa.Meades@dot.state.nj.gov](mailto:Vanessa.Meades@dot.state.nj.gov)



## Virtual Public Information Center

March 15, 2021 through March 29, 2021

### Route 37 and CR 549 (Hooper Avenue) Intersection Improvements

### Toms River Township, Ocean County

The New Jersey Department of Transportation (NJDOT), committed to developing transportation improvements that best balance the transportation needs, the environment, community concerns and cost, will hold a Public Information Center (PIC) to provide local residents and businesses with information on the **Route 37 and CR 549 (Hooper Avenue)** project. You are encouraged to actively participate by providing comments by mail or email.

#### THE MEETING

Due to the COVID-19 Public Health Emergency, the Public Information Center will be conducted virtually. Please visit the following website any time between March 15, 2021 and March 29, 2021 to learn more about the project and to leave comments:

[www.dewberry.com/njdot-rt37-hooperintersection](http://www.dewberry.com/njdot-rt37-hooperintersection)

You will have an opportunity to review a presentation, exhibits of the draft plans, submit questions, and leave feedback. Property owners with rental units are advised that tenants are also invited and encouraged to participate.

#### BACKGROUND

The Route 37 and CR 549 (Hooper Avenue) intersection is located in Toms River Township in Ocean County at the Route 37 milepost 7.35. The intersection includes a traffic signal and two reverse jug handles utilizing existing roadway network to facilitate left turn movements from Route 37 to Hooper Avenue. Direct left turn lanes are provided from Hooper Avenue on to Route 37. There is a lack of sidewalks and the existing pedestrian curb ramps do not meet current ADA design standards. The purpose of the project is to improve safety (including pedestrians) and traffic operations at the intersection.

#### THE PROPOSED PROJECT

A fourth through lane will be added to Route 37 by widening toward the grass median within the project limits. The intersection will be modified to allow for a protected double left turn signal phase from Hooper Avenue. Full signal replacement is proposed for the Route 37 and Hooper Avenue intersection to improve pedestrian and vehicular safety. Sidewalks will be added throughout the project. Additional improvements include median barrier

with crash cushions, ADA compliant pedestrian crossings with high visibility crosswalks.

Staged construction will be implemented to maintain through traffic during construction, no detours are anticipated.



#### PROJECT SCHEDULE

Complete Concept Development:	Summer 2021
Complete Preliminary Engineering:	TBD
Complete Final Design:	TBD
Start Construction:	TBD
Complete Construction:	TBD

**If you require special accommodations, please contact: 862-955-1306**

#### For further information contact:

Vanessa J. Meades, Acting Regional Coordinator  
New Jersey Department of Transportation  
Office of Government & Community Relations  
1035 Parkway Avenue, PO Box 600  
Trenton, NJ 08625 - 0600  
Phone: 609-963-1982  
Email: [Vanessa.Meades@dot.state.nj.gov](mailto:Vanessa.Meades@dot.state.nj.gov)





## Virtual Public Information Center

March 15, 2021 through March 29, 2021

### Route 37 and CR 549 (Hooper Avenue) Intersection Improvements

#### Toms River Township, Ocean County

The New Jersey Department of Transportation (NJDOT), committed to developing transportation improvements that best balance the transportation needs, the environment, community concerns and cost, will hold a Public Information Center (PIC) to provide local residents and businesses with information on the **Route 37 and CR 549 (Hooper Avenue)** project. You are encouraged to actively participate by providing comments by mail or email.

#### THE MEETING

Due to the COVID-19 Public Health Emergency, the Public Information Center will be conducted virtually. Please visit the following website any time between March 15, 2021 and March 29, 2021 to learn more about the project and to leave comments:

[www.dewberry.com/njdot-rt37-hooperintersection](http://www.dewberry.com/njdot-rt37-hooperintersection)

You will have an opportunity to review a presentation, exhibits of the draft plans, submit questions, and leave feedback. Property owners with rental units are advised that tenants are also invited and encouraged to participate.

#### BACKGROUND

The Route 37 and CR 549 (Hooper Avenue) intersection is located in Toms River Township in Ocean County at the Route 37 milepost 7.35. The intersection includes a traffic signal and two reverse jug handles utilizing existing roadway network to facilitate left turn movements from Route 37 to Hooper Avenue. Direct left turn lanes are provided from Hooper Avenue on to Route 37. There is a lack of sidewalks and the existing pedestrian curb ramps do not meet current ADA design standards. The purpose of the project is to improve safety (including pedestrians) and traffic operations at the intersection.

#### THE PROPOSED PROJECT

A fourth through lane will be added to Route 37 by widening toward the grass median within the project limits. The intersection will be modified to allow for a protected double left turn signal phase from Hooper Avenue. Full signal replacement is proposed for the Route 37 and Hooper Avenue intersection to improve pedestrian and vehicular safety. Sidewalks will be added throughout the project. Additional improvements include median barrier

with crash cushions, ADA compliant pedestrian crossings with high visibility crosswalks.

Staged construction will be implemented to maintain through traffic during construction, no detours are anticipated.



#### PROJECT SCHEDULE

Complete Concept Development:	Summer 2021
Complete Preliminary Engineering:	TBD
Complete Final Design:	TBD
Start Construction:	TBD
Complete Construction:	TBD

**If you require special accommodations, please contact: 862-955-1306**

#### For further information contact:

Vanessa J. Meades, Acting Regional Coordinator  
New Jersey Department of Transportation  
Office of Government & Community Relations  
1035 Parkway Avenue, PO Box 600  
Trenton, NJ 08625 - 0600  
Phone: 609-963-1982  
Email: [Vanessa.Meades@dot.state.nj.gov](mailto:Vanessa.Meades@dot.state.nj.gov)



## Virtual Public Information Center

March 15, 2021 through March 29, 2021

### Route 37 and CR 549 (Hooper Avenue) Intersection Improvements

#### Toms River Township, Ocean County

The New Jersey Department of Transportation (NJDOT), committed to developing transportation improvements that best balance the transportation needs, the environment, community concerns and cost, will hold a Public Information Center (PIC) to provide local residents and businesses with information on the **Route 37 and CR 549 (Hooper Avenue)** project. You are encouraged to actively participate by providing comments by mail or email.

#### THE MEETING

Due to the COVID-19 Public Health Emergency, the Public Information Center will be conducted virtually. Please visit the following website any time between March 15, 2021 and March 29, 2021 to learn more about the project and to leave comments:

[www.dewberry.com/njdot-rt37-hooperintersection](http://www.dewberry.com/njdot-rt37-hooperintersection)

You will have an opportunity to review a presentation, exhibits of the draft plans, submit questions, and leave feedback. Property owners with rental units are advised that tenants are also invited and encouraged to participate.

#### BACKGROUND

The Route 37 and CR 549 (Hooper Avenue) intersection is located in Toms River Township in Ocean County at the Route 37 milepost 7.35. The intersection includes a traffic signal and two reverse jug handles utilizing existing roadway network to facilitate left turn movements from Route 37 to Hooper Avenue. Direct left turn lanes are provided from Hooper Avenue on to Route 37. There is a lack of sidewalks and the existing pedestrian curb ramps do not meet current ADA design standards. The purpose of the project is to improve safety (including pedestrians) and traffic operations at the intersection.

#### THE PROPOSED PROJECT

A fourth through lane will be added to Route 37 by widening toward the grass median within the project limits. The intersection will be modified to allow for a protected double left turn signal phase from Hooper Avenue. Full signal replacement is proposed for the Route 37 and Hooper Avenue intersection to improve pedestrian and vehicular safety. Sidewalks will be added throughout the project. Additional improvements include median barrier

with crash cushions, ADA compliant pedestrian crossings with high visibility crosswalks.

Staged construction will be implemented to maintain through traffic during construction, no detours are anticipated.



#### PROJECT SCHEDULE

Complete Concept Development:	Summer 2021
Complete Preliminary Engineering:	TBD
Complete Final Design:	TBD
Start Construction:	TBD
Complete Construction:	TBD

**If you require special accommodations, please contact: 862-955-1306**

#### For further information contact:

Vanessa J. Meades, Acting Regional Coordinator  
New Jersey Department of Transportation  
Office of Government & Community Relations  
1035 Parkway Avenue, PO Box 600  
Trenton, NJ 08625 - 0600  
Phone: 609-963-1982  
Email: [Vanessa.Meades@dot.state.nj.gov](mailto:Vanessa.Meades@dot.state.nj.gov)





## Virtual Public Information Center

March 15, 2021 through March 29, 2021

### Route 37 and CR 549 (Hooper Avenue) Intersection Improvements

#### Toms River Township, Ocean County

The New Jersey Department of Transportation (NJDOT), committed to developing transportation improvements that best balance the transportation needs, the environment, community concerns and cost, will hold a Public Information Center (PIC) to provide local residents and businesses with information on the **Route 37 and CR 549 (Hooper Avenue)** project. You are encouraged to actively participate by providing comments by mail or email.

#### THE MEETING

Due to the COVID-19 Public Health Emergency, the Public Information Center will be conducted virtually. Please visit the following website any time between March 15, 2021 and March 29, 2021 to learn more about the project and to leave comments:

[www.dewberry.com/njdot-rt37-hooperintersection](http://www.dewberry.com/njdot-rt37-hooperintersection)

You will have an opportunity to review a presentation, exhibits of the draft plans, submit questions, and leave feedback. Property owners with rental units are advised that tenants are also invited and encouraged to participate.

#### BACKGROUND

The Route 37 and CR 549 (Hooper Avenue) intersection is located in Toms River Township in Ocean County at the Route 37 milepost 7.35. The intersection includes a traffic signal and two reverse jug handles utilizing existing roadway network to facilitate left turn movements from Route 37 to Hooper Avenue. Direct left turn lanes are provided from Hooper Avenue on to Route 37. There is a lack of sidewalks and the existing pedestrian curb ramps do not meet current ADA design standards. The purpose of the project is to improve safety (including pedestrians) and traffic operations at the intersection.

#### THE PROPOSED PROJECT

A fourth through lane will be added to Route 37 by widening toward the grass median within the project limits. The intersection will be modified to allow for a protected double left turn signal phase from Hooper Avenue. Full signal replacement is proposed for the Route 37 and Hooper Avenue intersection to improve pedestrian and vehicular safety. Sidewalks will be added throughout the project. Additional improvements include median barrier

with crash cushions, ADA compliant pedestrian crossings with high visibility crosswalks.

Staged construction will be implemented to maintain through traffic during construction, no detours are anticipated.



#### PROJECT SCHEDULE

Complete Concept Development:	Summer 2021
Complete Preliminary Engineering:	TBD
Complete Final Design:	TBD
Start Construction:	TBD
Complete Construction:	TBD

**If you require special accommodations, please contact: 862-955-1306**

#### For further information contact:

Vanessa J. Meades, Acting Regional Coordinator  
New Jersey Department of Transportation  
Office of Government & Community Relations  
1035 Parkway Avenue, PO Box 600  
Trenton, NJ 08625 - 0600  
Phone: 609-963-1982  
Email: [Vanessa.Meades@dot.state.nj.gov](mailto:Vanessa.Meades@dot.state.nj.gov)



## Virtual Public Information Center

March 15, 2021 through March 29, 2021

### Route 37 and CR 549 (Hooper Avenue) Intersection Improvements

#### Toms River Township, Ocean County

The New Jersey Department of Transportation (NJDOT), committed to developing transportation improvements that best balance the transportation needs, the environment, community concerns and cost, will hold a Public Information Center (PIC) to provide local residents and businesses with information on the **Route 37 and CR 549 (Hooper Avenue)** project. You are encouraged to actively participate by providing comments by mail or email.

#### THE MEETING

Due to the COVID-19 Public Health Emergency, the Public Information Center will be conducted virtually. Please visit the following website any time between March 15, 2021 and March 29, 2021 to learn more about the project and to leave comments:

[www.dewberry.com/njdot-rt37-hooperintersection](http://www.dewberry.com/njdot-rt37-hooperintersection)

You will have an opportunity to review a presentation, exhibits of the draft plans, submit questions, and leave feedback. Property owners with rental units are advised that tenants are also invited and encouraged to participate.

#### BACKGROUND

The Route 37 and CR 549 (Hooper Avenue) intersection is located in Toms River Township in Ocean County at the Route 37 milepost 7.35. The intersection includes a traffic signal and two reverse jug handles utilizing existing roadway network to facilitate left turn movements from Route 37 to Hooper Avenue. Direct left turn lanes are provided from Hooper Avenue on to Route 37. There is a lack of sidewalks and the existing pedestrian curb ramps do not meet current ADA design standards. The purpose of the project is to improve safety (including pedestrians) and traffic operations at the intersection.

#### THE PROPOSED PROJECT

A fourth through lane will be added to Route 37 by widening toward the grass median within the project limits. The intersection will be modified to allow for a protected double left turn signal phase from Hooper Avenue. Full signal replacement is proposed for the Route 37 and Hooper Avenue intersection to improve pedestrian and vehicular safety. Sidewalks will be added throughout the project. Additional improvements include median barrier

with crash cushions, ADA compliant pedestrian crossings with high visibility crosswalks.

Staged construction will be implemented to maintain through traffic during construction, no detours are anticipated.



#### PROJECT SCHEDULE

Complete Concept Development:	Summer 2021
Complete Preliminary Engineering:	TBD
Complete Final Design:	TBD
Start Construction:	TBD
Complete Construction:	TBD

**If you require special accommodations, please contact: 862-955-1306**

#### For further information contact:

Vanessa J. Meades, Acting Regional Coordinator  
New Jersey Department of Transportation  
Office of Government & Community Relations  
1035 Parkway Avenue, PO Box 600  
Trenton, NJ 08625 - 0600  
Phone: 609-963-1982  
Email: [Vanessa.Meades@dot.state.nj.gov](mailto:Vanessa.Meades@dot.state.nj.gov)





## Virtual Public Information Center

March 15, 2021 through March 29, 2021

### Route 37 and CR 549 (Hooper Avenue) Intersection Improvements

#### Toms River Township, Ocean County

The New Jersey Department of Transportation (NJDOT), committed to developing transportation improvements that best balance the transportation needs, the environment, community concerns and cost, will hold a Public Information Center (PIC) to provide local residents and businesses with information on the **Route 37 and CR 549 (Hooper Avenue)** project. You are encouraged to actively participate by providing comments by mail or email.

#### THE MEETING

Due to the COVID-19 Public Health Emergency, the Public Information Center will be conducted virtually. Please visit the following website any time between March 15, 2021 and March 29, 2021 to learn more about the project and to leave comments:

[www.dewberry.com/njdot-rt37-hooperintersection](http://www.dewberry.com/njdot-rt37-hooperintersection)

You will have an opportunity to review a presentation, exhibits of the draft plans, submit questions, and leave feedback. Property owners with rental units are advised that tenants are also invited and encouraged to participate.

#### BACKGROUND

The Route 37 and CR 549 (Hooper Avenue) intersection is located in Toms River Township in Ocean County at the Route 37 milepost 7.35. The intersection includes a traffic signal and two reverse jug handles utilizing existing roadway network to facilitate left turn movements from Route 37 to Hooper Avenue. Direct left turn lanes are provided from Hooper Avenue on to Route 37. There is a lack of sidewalks and the existing pedestrian curb ramps do not meet current ADA design standards. The purpose of the project is to improve safety (including pedestrians) and traffic operations at the intersection.

#### THE PROPOSED PROJECT

A fourth through lane will be added to Route 37 by widening toward the grass median within the project limits. The intersection will be modified to allow for a protected double left turn signal phase from Hooper Avenue. Full signal replacement is proposed for the Route 37 and Hooper Avenue intersection to improve pedestrian and vehicular safety. Sidewalks will be added throughout the project. Additional improvements include median barrier

with crash cushions, ADA compliant pedestrian crossings with high visibility crosswalks.

Staged construction will be implemented to maintain through traffic during construction, no detours are anticipated.



#### PROJECT SCHEDULE

Complete Concept Development:	Summer 2021
Complete Preliminary Engineering:	TBD
Complete Final Design:	TBD
Start Construction:	TBD
Complete Construction:	TBD

**If you require special accommodations, please contact: 862-955-1306**

#### For further information contact:

Vanessa J. Meades, Acting Regional Coordinator  
New Jersey Department of Transportation  
Office of Government & Community Relations  
1035 Parkway Avenue, PO Box 600  
Trenton, NJ 08625 - 0600  
Phone: 609-963-1982  
Email: [Vanessa.Meades@dot.state.nj.gov](mailto:Vanessa.Meades@dot.state.nj.gov)



## Virtual Public Information Center

March 15, 2021 through March 29, 2021

### Route 37 and CR 549 (Hooper Avenue) Intersection Improvements

#### Toms River Township, Ocean County

The New Jersey Department of Transportation (NJDOT), committed to developing transportation improvements that best balance the transportation needs, the environment, community concerns and cost, will hold a Public Information Center (PIC) to provide local residents and businesses with information on the **Route 37 and CR 549 (Hooper Avenue)** project. You are encouraged to actively participate by providing comments by mail or email.

#### THE MEETING

Due to the COVID-19 Public Health Emergency, the Public Information Center will be conducted virtually. Please visit the following website any time between March 15, 2021 and March 29, 2021 to learn more about the project and to leave comments:

[www.dewberry.com/njdot-rt37-hooperintersection](http://www.dewberry.com/njdot-rt37-hooperintersection)

You will have an opportunity to review a presentation, exhibits of the draft plans, submit questions, and leave feedback. Property owners with rental units are advised that tenants are also invited and encouraged to participate.

#### BACKGROUND

The Route 37 and CR 549 (Hooper Avenue) intersection is located in Toms River Township in Ocean County at the Route 37 milepost 7.35. The intersection includes a traffic signal and two reverse jug handles utilizing existing roadway network to facilitate left turn movements from Route 37 to Hooper Avenue. Direct left turn lanes are provided from Hooper Avenue on to Route 37. There is a lack of sidewalks and the existing pedestrian curb ramps do not meet current ADA design standards. The purpose of the project is to improve safety (including pedestrians) and traffic operations at the intersection.

#### THE PROPOSED PROJECT

A fourth through lane will be added to Route 37 by widening toward the grass median within the project limits. The intersection will be modified to allow for a protected double left turn signal phase from Hooper Avenue. Full signal replacement is proposed for the Route 37 and Hooper Avenue intersection to improve pedestrian and vehicular safety. Sidewalks will be added throughout the project. Additional improvements include median barrier

with crash cushions, ADA compliant pedestrian crossings with high visibility crosswalks.

Staged construction will be implemented to maintain through traffic during construction, no detours are anticipated.



#### PROJECT SCHEDULE

Complete Concept Development:	Summer 2021
Complete Preliminary Engineering:	TBD
Complete Final Design:	TBD
Start Construction:	TBD
Complete Construction:	TBD

**If you require special accommodations, please contact: 862-955-1306**

#### For further information contact:

Vanessa J. Meades, Acting Regional Coordinator  
New Jersey Department of Transportation  
Office of Government & Community Relations  
1035 Parkway Avenue, PO Box 600  
Trenton, NJ 08625 - 0600  
Phone: 609-963-1982  
Email: [Vanessa.Meades@dot.state.nj.gov](mailto:Vanessa.Meades@dot.state.nj.gov)





## Virtual Public Information Center

March 15, 2021 through March 29, 2021

### Route 37 and CR 549 (Hooper Avenue) Intersection Improvements

#### Toms River Township, Ocean County

The New Jersey Department of Transportation (NJDOT), committed to developing transportation improvements that best balance the transportation needs, the environment, community concerns and cost, will hold a Public Information Center (PIC) to provide local residents and businesses with information on the **Route 37 and CR 549 (Hooper Avenue)** project. You are encouraged to actively participate by providing comments by mail or email.

#### THE MEETING

Due to the COVID-19 Public Health Emergency, the Public Information Center will be conducted virtually. Please visit the following website any time between March 15, 2021 and March 29, 2021 to learn more about the project and to leave comments:

[www.dewberry.com/njdot-rt37-hooperintersection](http://www.dewberry.com/njdot-rt37-hooperintersection)

You will have an opportunity to review a presentation, exhibits of the draft plans, submit questions, and leave feedback. Property owners with rental units are advised that tenants are also invited and encouraged to participate.

#### BACKGROUND

The Route 37 and CR 549 (Hooper Avenue) intersection is located in Toms River Township in Ocean County at the Route 37 milepost 7.35. The intersection includes a traffic signal and two reverse jug handles utilizing existing roadway network to facilitate left turn movements from Route 37 to Hooper Avenue. Direct left turn lanes are provided from Hooper Avenue on to Route 37. There is a lack of sidewalks and the existing pedestrian curb ramps do not meet current ADA design standards. The purpose of the project is to improve safety (including pedestrians) and traffic operations at the intersection.

#### THE PROPOSED PROJECT

A fourth through lane will be added to Route 37 by widening toward the grass median within the project limits. The intersection will be modified to allow for a protected double left turn signal phase from Hooper Avenue. Full signal replacement is proposed for the Route 37 and Hooper Avenue intersection to improve pedestrian and vehicular safety. Sidewalks will be added throughout the project. Additional improvements include median barrier

with crash cushions, ADA compliant pedestrian crossings with high visibility crosswalks.

Staged construction will be implemented to maintain through traffic during construction, no detours are anticipated.



#### PROJECT SCHEDULE

Complete Concept Development:	Summer 2021
Complete Preliminary Engineering:	TBD
Complete Final Design:	TBD
Start Construction:	TBD
Complete Construction:	TBD

**If you require special accommodations, please contact: 862-955-1306**

#### For further information contact:

Vanessa J. Meades, Acting Regional Coordinator  
New Jersey Department of Transportation  
Office of Government & Community Relations  
1035 Parkway Avenue, PO Box 600  
Trenton, NJ 08625 - 0600  
Phone: 609-963-1982  
Email: [Vanessa.Meades@dot.state.nj.gov](mailto:Vanessa.Meades@dot.state.nj.gov)



## Virtual Public Information Center

March 15, 2021 through March 29, 2021

### Route 37 and CR 549 (Hooper Avenue) Intersection Improvements

#### Toms River Township, Ocean County

The New Jersey Department of Transportation (NJDOT), committed to developing transportation improvements that best balance the transportation needs, the environment, community concerns and cost, will hold a Public Information Center (PIC) to provide local residents and businesses with information on the **Route 37 and CR 549 (Hooper Avenue)** project. You are encouraged to actively participate by providing comments by mail or email.

#### THE MEETING

Due to the COVID-19 Public Health Emergency, the Public Information Center will be conducted virtually. Please visit the following website any time between March 15, 2021 and March 29, 2021 to learn more about the project and to leave comments:

[www.dewberry.com/njdot-rt37-hooperintersection](http://www.dewberry.com/njdot-rt37-hooperintersection)

You will have an opportunity to review a presentation, exhibits of the draft plans, submit questions, and leave feedback. Property owners with rental units are advised that tenants are also invited and encouraged to participate.

#### BACKGROUND

The Route 37 and CR 549 (Hooper Avenue) intersection is located in Toms River Township in Ocean County at the Route 37 milepost 7.35. The intersection includes a traffic signal and two reverse jug handles utilizing existing roadway network to facilitate left turn movements from Route 37 to Hooper Avenue. Direct left turn lanes are provided from Hooper Avenue on to Route 37. There is a lack of sidewalks and the existing pedestrian curb ramps do not meet current ADA design standards. The purpose of the project is to improve safety (including pedestrians) and traffic operations at the intersection.

#### THE PROPOSED PROJECT

A fourth through lane will be added to Route 37 by widening toward the grass median within the project limits. The intersection will be modified to allow for a protected double left turn signal phase from Hooper Avenue. Full signal replacement is proposed for the Route 37 and Hooper Avenue intersection to improve pedestrian and vehicular safety. Sidewalks will be added throughout the project. Additional improvements include median barrier

with crash cushions, ADA compliant pedestrian crossings with high visibility crosswalks.

Staged construction will be implemented to maintain through traffic during construction, no detours are anticipated.



#### PROJECT SCHEDULE

Complete Concept Development:	Summer 2021
Complete Preliminary Engineering:	TBD
Complete Final Design:	TBD
Start Construction:	TBD
Complete Construction:	TBD

If you require special accommodations, please contact: 862-955-1306

#### For further information contact:

Vanessa J. Meades, Acting Regional Coordinator  
New Jersey Department of Transportation  
Office of Government & Community Relations  
1035 Parkway Avenue, PO Box 600  
Trenton, NJ 08625 - 0600  
Phone: 609-963-1982  
Email: [Vanessa.Meades@dot.state.nj.gov](mailto:Vanessa.Meades@dot.state.nj.gov)





## Virtual Public Information Center

March 15, 2021 through March 29, 2021

### Route 37 and CR 549 (Hooper Avenue) Intersection Improvements

#### Toms River Township, Ocean County

The New Jersey Department of Transportation (NJDOT), committed to developing transportation improvements that best balance the transportation needs, the environment, community concerns and cost, will hold a Public Information Center (PIC) to provide local residents and businesses with information on the **Route 37 and CR 549 (Hooper Avenue)** project. You are encouraged to actively participate by providing comments by mail or email.

#### THE MEETING

Due to the COVID-19 Public Health Emergency, the Public Information Center will be conducted virtually. Please visit the following website any time between March 15, 2021 and March 29, 2021 to learn more about the project and to leave comments:

[www.dewberry.com/njdot-rt37-hooperintersection](http://www.dewberry.com/njdot-rt37-hooperintersection)

You will have an opportunity to review a presentation, exhibits of the draft plans, submit questions, and leave feedback. Property owners with rental units are advised that tenants are also invited and encouraged to participate.

#### BACKGROUND

The Route 37 and CR 549 (Hooper Avenue) intersection is located in Toms River Township in Ocean County at the Route 37 milepost 7.35. The intersection includes a traffic signal and two reverse jug handles utilizing existing roadway network to facilitate left turn movements from Route 37 to Hooper Avenue. Direct left turn lanes are provided from Hooper Avenue on to Route 37. There is a lack of sidewalks and the existing pedestrian curb ramps do not meet current ADA design standards. The purpose of the project is to improve safety (including pedestrians) and traffic operations at the intersection.

#### THE PROPOSED PROJECT

A fourth through lane will be added to Route 37 by widening toward the grass median within the project limits. The intersection will be modified to allow for a protected double left turn signal phase from Hooper Avenue. Full signal replacement is proposed for the Route 37 and Hooper Avenue intersection to improve pedestrian and vehicular safety. Sidewalks will be added throughout the project. Additional improvements include median barrier

with crash cushions, ADA compliant pedestrian crossings with high visibility crosswalks.

Staged construction will be implemented to maintain through traffic during construction, no detours are anticipated.



#### PROJECT SCHEDULE

Complete Concept Development:	Summer 2021
Complete Preliminary Engineering:	TBD
Complete Final Design:	TBD
Start Construction:	TBD
Complete Construction:	TBD

**If you require special accommodations, please contact: 862-955-1306**

#### For further information contact:

Vanessa J. Meades, Acting Regional Coordinator  
New Jersey Department of Transportation  
Office of Government & Community Relations  
1035 Parkway Avenue, PO Box 600  
Trenton, NJ 08625 - 0600  
Phone: 609-963-1982  
Email: [Vanessa.Meades@dot.state.nj.gov](mailto:Vanessa.Meades@dot.state.nj.gov)



## Virtual Public Information Center

March 15, 2021 through March 29, 2021

### Route 37 and CR 549 (Hooper Avenue) Intersection Improvements

#### Toms River Township, Ocean County

The New Jersey Department of Transportation (NJDOT), committed to developing transportation improvements that best balance the transportation needs, the environment, community concerns and cost, will hold a Public Information Center (PIC) to provide local residents and businesses with information on the **Route 37 and CR 549 (Hooper Avenue)** project. You are encouraged to actively participate by providing comments by mail or email.

#### THE MEETING

Due to the COVID-19 Public Health Emergency, the Public Information Center will be conducted virtually. Please visit the following website any time between March 15, 2021 and March 29, 2021 to learn more about the project and to leave comments:

[www.dewberry.com/njdot-rt37-hooperintersection](http://www.dewberry.com/njdot-rt37-hooperintersection)

You will have an opportunity to review a presentation, exhibits of the draft plans, submit questions, and leave feedback. Property owners with rental units are advised that tenants are also invited and encouraged to participate.

#### BACKGROUND

The Route 37 and CR 549 (Hooper Avenue) intersection is located in Toms River Township in Ocean County at the Route 37 milepost 7.35. The intersection includes a traffic signal and two reverse jug handles utilizing existing roadway network to facilitate left turn movements from Route 37 to Hooper Avenue. Direct left turn lanes are provided from Hooper Avenue on to Route 37. There is a lack of sidewalks and the existing pedestrian curb ramps do not meet current ADA design standards. The purpose of the project is to improve safety (including pedestrians) and traffic operations at the intersection.

#### THE PROPOSED PROJECT

A fourth through lane will be added to Route 37 by widening toward the grass median within the project limits. The intersection will be modified to allow for a protected double left turn signal phase from Hooper Avenue. Full signal replacement is proposed for the Route 37 and Hooper Avenue intersection to improve pedestrian and vehicular safety. Sidewalks will be added throughout the project. Additional improvements include median barrier

with crash cushions, ADA compliant pedestrian crossings with high visibility crosswalks.

Staged construction will be implemented to maintain through traffic during construction, no detours are anticipated.



#### PROJECT SCHEDULE

Complete Concept Development:	Summer 2021
Complete Preliminary Engineering:	TBD
Complete Final Design:	TBD
Start Construction:	TBD
Complete Construction:	TBD

**If you require special accommodations, please contact: 862-955-1306**

#### For further information contact:

Vanessa J. Meades, Acting Regional Coordinator  
New Jersey Department of Transportation  
Office of Government & Community Relations  
1035 Parkway Avenue, PO Box 600  
Trenton, NJ 08625 - 0600  
Phone: 609-963-1982  
Email: [Vanessa.Meades@dot.state.nj.gov](mailto:Vanessa.Meades@dot.state.nj.gov)





## Virtual Public Information Center

March 15, 2021 through March 29, 2021

### Route 37 and CR 549 (Hooper Avenue) Intersection Improvements

#### Toms River Township, Ocean County

The New Jersey Department of Transportation (NJDOT), committed to developing transportation improvements that best balance the transportation needs, the environment, community concerns and cost, will hold a Public Information Center (PIC) to provide local residents and businesses with information on the **Route 37 and CR 549 (Hooper Avenue)** project. You are encouraged to actively participate by providing comments by mail or email.

#### THE MEETING

Due to the COVID-19 Public Health Emergency, the Public Information Center will be conducted virtually. Please visit the following website any time between March 15, 2021 and March 29, 2021 to learn more about the project and to leave comments:

[www.dewberry.com/njdot-rt37-hooperintersection](http://www.dewberry.com/njdot-rt37-hooperintersection)

You will have an opportunity to review a presentation, exhibits of the draft plans, submit questions, and leave feedback. Property owners with rental units are advised that tenants are also invited and encouraged to participate.

#### BACKGROUND

The Route 37 and CR 549 (Hooper Avenue) intersection is located in Toms River Township in Ocean County at the Route 37 milepost 7.35. The intersection includes a traffic signal and two reverse jug handles utilizing existing roadway network to facilitate left turn movements from Route 37 to Hooper Avenue. Direct left turn lanes are provided from Hooper Avenue on to Route 37. There is a lack of sidewalks and the existing pedestrian curb ramps do not meet current ADA design standards. The purpose of the project is to improve safety (including pedestrians) and traffic operations at the intersection.

#### THE PROPOSED PROJECT

A fourth through lane will be added to Route 37 by widening toward the grass median within the project limits. The intersection will be modified to allow for a protected double left turn signal phase from Hooper Avenue. Full signal replacement is proposed for the Route 37 and Hooper Avenue intersection to improve pedestrian and vehicular safety. Sidewalks will be added throughout the project. Additional improvements include median barrier

with crash cushions, ADA compliant pedestrian crossings with high visibility crosswalks.

Staged construction will be implemented to maintain through traffic during construction, no detours are anticipated.



#### PROJECT SCHEDULE

Complete Concept Development:	Summer 2021
Complete Preliminary Engineering:	TBD
Complete Final Design:	TBD
Start Construction:	TBD
Complete Construction:	TBD

**If you require special accommodations, please contact: 862-955-1306**

#### For further information contact:

Vanessa J. Meades, Acting Regional Coordinator  
New Jersey Department of Transportation  
Office of Government & Community Relations  
1035 Parkway Avenue, PO Box 600  
Trenton, NJ 08625 - 0600  
Phone: 609-963-1982  
Email: [Vanessa.Meades@dot.state.nj.gov](mailto:Vanessa.Meades@dot.state.nj.gov)



## Virtual Public Information Center

March 15, 2021 through March 29, 2021

### Route 37 and CR 549 (Hooper Avenue) Intersection Improvements

### Toms River Township, Ocean County

The New Jersey Department of Transportation (NJDOT), committed to developing transportation improvements that best balance the transportation needs, the environment, community concerns and cost, will hold a Public Information Center (PIC) to provide local residents and businesses with information on the **Route 37 and CR 549 (Hooper Avenue)** project. You are encouraged to actively participate by providing comments by mail or email.

#### THE MEETING

Due to the COVID-19 Public Health Emergency, the Public Information Center will be conducted virtually. Please visit the following website any time between March 15, 2021 and March 29, 2021 to learn more about the project and to leave comments:

[www.dewberry.com/njdot-rt37-hooperintersection](http://www.dewberry.com/njdot-rt37-hooperintersection)

You will have an opportunity to review a presentation, exhibits of the draft plans, submit questions, and leave feedback. Property owners with rental units are advised that tenants are also invited and encouraged to participate.

#### BACKGROUND

The Route 37 and CR 549 (Hooper Avenue) intersection is located in Toms River Township in Ocean County at the Route 37 milepost 7.35. The intersection includes a traffic signal and two reverse jug handles utilizing existing roadway network to facilitate left turn movements from Route 37 to Hooper Avenue. Direct left turn lanes are provided from Hooper Avenue on to Route 37. There is a lack of sidewalks and the existing pedestrian curb ramps do not meet current ADA design standards. The purpose of the project is to improve safety (including pedestrians) and traffic operations at the intersection.

#### THE PROPOSED PROJECT

A fourth through lane will be added to Route 37 by widening toward the grass median within the project limits. The intersection will be modified to allow for a protected double left turn signal phase from Hooper Avenue. Full signal replacement is proposed for the Route 37 and Hooper Avenue intersection to improve pedestrian and vehicular safety. Sidewalks will be added throughout the project. Additional improvements include median barrier

with crash cushions, ADA compliant pedestrian crossings with high visibility crosswalks.

Staged construction will be implemented to maintain through traffic during construction, no detours are anticipated.



#### PROJECT SCHEDULE

Complete Concept Development:	Summer 2021
Complete Preliminary Engineering:	TBD
Complete Final Design:	TBD
Start Construction:	TBD
Complete Construction:	TBD

If you require special accommodations, please contact: 862-955-1306

#### For further information contact:

Vanessa J. Meades, Acting Regional Coordinator  
New Jersey Department of Transportation  
Office of Government & Community Relations  
1035 Parkway Avenue, PO Box 600  
Trenton, NJ 08625 - 0600  
Phone: 609-963-1982  
Email: [Vanessa.Meades@dot.state.nj.gov](mailto:Vanessa.Meades@dot.state.nj.gov)





## Virtual Public Information Center

March 15, 2021 through March 29, 2021

### Route 37 and CR 549 (Hooper Avenue) Intersection Improvements

#### Toms River Township, Ocean County

The New Jersey Department of Transportation (NJDOT), committed to developing transportation improvements that best balance the transportation needs, the environment, community concerns and cost, will hold a Public Information Center (PIC) to provide local residents and businesses with information on the **Route 37 and CR 549 (Hooper Avenue)** project. You are encouraged to actively participate by providing comments by mail or email.

#### THE MEETING

Due to the COVID-19 Public Health Emergency, the Public Information Center will be conducted virtually. Please visit the following website any time between March 15, 2021 and March 29, 2021 to learn more about the project and to leave comments:

[www.dewberry.com/njdot-rt37-hooperintersection](http://www.dewberry.com/njdot-rt37-hooperintersection)

You will have an opportunity to review a presentation, exhibits of the draft plans, submit questions, and leave feedback. Property owners with rental units are advised that tenants are also invited and encouraged to participate.

#### BACKGROUND

The Route 37 and CR 549 (Hooper Avenue) intersection is located in Toms River Township in Ocean County at the Route 37 milepost 7.35. The intersection includes a traffic signal and two reverse jug handles utilizing existing roadway network to facilitate left turn movements from Route 37 to Hooper Avenue. Direct left turn lanes are provided from Hooper Avenue on to Route 37. There is a lack of sidewalks and the existing pedestrian curb ramps do not meet current ADA design standards. The purpose of the project is to improve safety (including pedestrians) and traffic operations at the intersection.

#### THE PROPOSED PROJECT

A fourth through lane will be added to Route 37 by widening toward the grass median within the project limits. The intersection will be modified to allow for a protected double left turn signal phase from Hooper Avenue. Full signal replacement is proposed for the Route 37 and Hooper Avenue intersection to improve pedestrian and vehicular safety. Sidewalks will be added throughout the project. Additional improvements include median barrier

with crash cushions, ADA compliant pedestrian crossings with high visibility crosswalks.

Staged construction will be implemented to maintain through traffic during construction, no detours are anticipated.



#### PROJECT SCHEDULE

Complete Concept Development:	Summer 2021
Complete Preliminary Engineering:	TBD
Complete Final Design:	TBD
Start Construction:	TBD
Complete Construction:	TBD

**If you require special accommodations, please contact: 862-955-1306**

#### For further information contact:

Vanessa J. Meades, Acting Regional Coordinator  
New Jersey Department of Transportation  
Office of Government & Community Relations  
1035 Parkway Avenue, PO Box 600  
Trenton, NJ 08625 - 0600  
Phone: 609-963-1982  
Email: [Vanessa.Meades@dot.state.nj.gov](mailto:Vanessa.Meades@dot.state.nj.gov)



## Virtual Public Information Center

March 15, 2021 through March 29, 2021

### Route 37 and CR 549 (Hooper Avenue) Intersection Improvements

#### Toms River Township, Ocean County

The New Jersey Department of Transportation (NJDOT), committed to developing transportation improvements that best balance the transportation needs, the environment, community concerns and cost, will hold a Public Information Center (PIC) to provide local residents and businesses with information on the **Route 37 and CR 549 (Hooper Avenue)** project. You are encouraged to actively participate by providing comments by mail or email.

#### THE MEETING

Due to the COVID-19 Public Health Emergency, the Public Information Center will be conducted virtually. Please visit the following website any time between March 15, 2021 and March 29, 2021 to learn more about the project and to leave comments:

[www.dewberry.com/njdot-rt37-hooperintersection](http://www.dewberry.com/njdot-rt37-hooperintersection)

You will have an opportunity to review a presentation, exhibits of the draft plans, submit questions, and leave feedback. Property owners with rental units are advised that tenants are also invited and encouraged to participate.

#### BACKGROUND

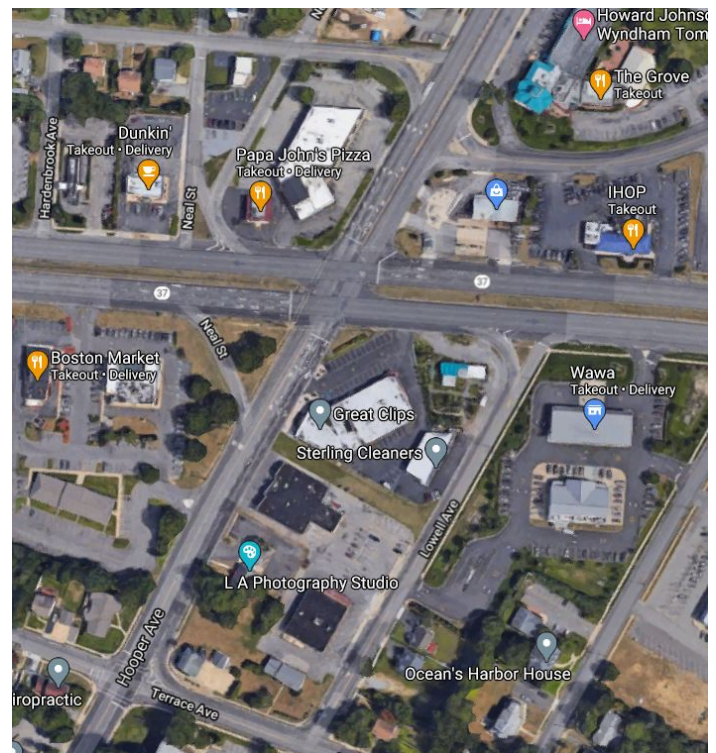
The Route 37 and CR 549 (Hooper Avenue) intersection is located in Toms River Township in Ocean County at the Route 37 milepost 7.35. The intersection includes a traffic signal and two reverse jug handles utilizing existing roadway network to facilitate left turn movements from Route 37 to Hooper Avenue. Direct left turn lanes are provided from Hooper Avenue on to Route 37. There is a lack of sidewalks and the existing pedestrian curb ramps do not meet current ADA design standards. The purpose of the project is to improve safety (including pedestrians) and traffic operations at the intersection.

#### THE PROPOSED PROJECT

A fourth through lane will be added to Route 37 by widening toward the grass median within the project limits. The intersection will be modified to allow for a protected double left turn signal phase from Hooper Avenue. Full signal replacement is proposed for the Route 37 and Hooper Avenue intersection to improve pedestrian and vehicular safety. Sidewalks will be added throughout the project. Additional improvements include median barrier

with crash cushions, ADA compliant pedestrian crossings with high visibility crosswalks.

Staged construction will be implemented to maintain through traffic during construction, no detours are anticipated.



#### PROJECT SCHEDULE

Complete Concept Development:	Summer 2021
Complete Preliminary Engineering:	TBD
Complete Final Design:	TBD
Start Construction:	TBD
Complete Construction:	TBD

**If you require special accommodations, please contact:** 862-955-1306

#### For further information contact:

Vanessa J. Meades, Acting Regional Coordinator  
New Jersey Department of Transportation  
Office of Government & Community Relations  
1035 Parkway Avenue, PO Box 600  
Trenton, NJ 08625 - 0600  
Phone: 609-963-1982  
Email: [Vanessa.Meades@dot.state.nj.gov](mailto:Vanessa.Meades@dot.state.nj.gov)





## Virtual Public Information Center

March 15, 2021 through March 29, 2021

### Route 37 and CR 549 (Hooper Avenue) Intersection Improvements

#### Toms River Township, Ocean County

The New Jersey Department of Transportation (NJDOT), committed to developing transportation improvements that best balance the transportation needs, the environment, community concerns and cost, will hold a Public Information Center (PIC) to provide local residents and businesses with information on the **Route 37 and CR 549 (Hooper Avenue)** project. You are encouraged to actively participate by providing comments by mail or email.

#### THE MEETING

Due to the COVID-19 Public Health Emergency, the Public Information Center will be conducted virtually. Please visit the following website any time between March 15, 2021 and March 29, 2021 to learn more about the project and to leave comments:

[www.dewberry.com/njdot-rt37-hooperintersection](http://www.dewberry.com/njdot-rt37-hooperintersection)

You will have an opportunity to review a presentation, exhibits of the draft plans, submit questions, and leave feedback. Property owners with rental units are advised that tenants are also invited and encouraged to participate.

#### BACKGROUND

The Route 37 and CR 549 (Hooper Avenue) intersection is located in Toms River Township in Ocean County at the Route 37 milepost 7.35. The intersection includes a traffic signal and two reverse jug handles utilizing existing roadway network to facilitate left turn movements from Route 37 to Hooper Avenue. Direct left turn lanes are provided from Hooper Avenue on to Route 37. There is a lack of sidewalks and the existing pedestrian curb ramps do not meet current ADA design standards. The purpose of the project is to improve safety (including pedestrians) and traffic operations at the intersection.

#### THE PROPOSED PROJECT

A fourth through lane will be added to Route 37 by widening toward the grass median within the project limits. The intersection will be modified to allow for a protected double left turn signal phase from Hooper Avenue. Full signal replacement is proposed for the Route 37 and Hooper Avenue intersection to improve pedestrian and vehicular safety. Sidewalks will be added throughout the project. Additional improvements include median barrier

with crash cushions, ADA compliant pedestrian crossings with high visibility crosswalks.

Staged construction will be implemented to maintain through traffic during construction, no detours are anticipated.



#### PROJECT SCHEDULE

Complete Concept Development:	Summer 2021
Complete Preliminary Engineering:	TBD
Complete Final Design:	TBD
Start Construction:	TBD
Complete Construction:	TBD

**If you require special accommodations, please contact: 862-955-1306**

#### For further information contact:

Vanessa J. Meades, Acting Regional Coordinator  
New Jersey Department of Transportation  
Office of Government & Community Relations  
1035 Parkway Avenue, PO Box 600  
Trenton, NJ 08625 - 0600  
Phone: 609-963-1982  
Email: [Vanessa.Meades@dot.state.nj.gov](mailto:Vanessa.Meades@dot.state.nj.gov)



## Virtual Public Information Center

March 15, 2021 through March 29, 2021

### Route 37 and CR 549 (Hooper Avenue) Intersection Improvements

#### Toms River Township, Ocean County

The New Jersey Department of Transportation (NJDOT), committed to developing transportation improvements that best balance the transportation needs, the environment, community concerns and cost, will hold a Public Information Center (PIC) to provide local residents and businesses with information on the **Route 37 and CR 549 (Hooper Avenue)** project. You are encouraged to actively participate by providing comments by mail or email.

#### THE MEETING

Due to the COVID-19 Public Health Emergency, the Public Information Center will be conducted virtually. Please visit the following website any time between March 15, 2021 and March 29, 2021 to learn more about the project and to leave comments:

[www.dewberry.com/njdot-rt37-hooperintersection](http://www.dewberry.com/njdot-rt37-hooperintersection)

You will have an opportunity to review a presentation, exhibits of the draft plans, submit questions, and leave feedback. Property owners with rental units are advised that tenants are also invited and encouraged to participate.

#### BACKGROUND

The Route 37 and CR 549 (Hooper Avenue) intersection is located in Toms River Township in Ocean County at the Route 37 milepost 7.35. The intersection includes a traffic signal and two reverse jug handles utilizing existing roadway network to facilitate left turn movements from Route 37 to Hooper Avenue. Direct left turn lanes are provided from Hooper Avenue on to Route 37. There is a lack of sidewalks and the existing pedestrian curb ramps do not meet current ADA design standards. The purpose of the project is to improve safety (including pedestrians) and traffic operations at the intersection.

#### THE PROPOSED PROJECT

A fourth through lane will be added to Route 37 by widening toward the grass median within the project limits. The intersection will be modified to allow for a protected double left turn signal phase from Hooper Avenue. Full signal replacement is proposed for the Route 37 and Hooper Avenue intersection to improve pedestrian and vehicular safety. Sidewalks will be added throughout the project. Additional improvements include median barrier

with crash cushions, ADA compliant pedestrian crossings with high visibility crosswalks.

Staged construction will be implemented to maintain through traffic during construction, no detours are anticipated.



#### PROJECT SCHEDULE

Complete Concept Development:	Summer 2021
Complete Preliminary Engineering:	TBD
Complete Final Design:	TBD
Start Construction:	TBD
Complete Construction:	TBD

**If you require special accommodations, please contact: 862-955-1306**

#### For further information contact:

Vanessa J. Meades, Acting Regional Coordinator  
New Jersey Department of Transportation  
Office of Government & Community Relations  
1035 Parkway Avenue, PO Box 600  
Trenton, NJ 08625 - 0600  
Phone: 609-963-1982  
Email: [Vanessa.Meades@dot.state.nj.gov](mailto:Vanessa.Meades@dot.state.nj.gov)





## Virtual Public Information Center

March 15, 2021 through March 29, 2021

### Route 37 and CR 549 (Hooper Avenue) Intersection Improvements

#### Toms River Township, Ocean County

The New Jersey Department of Transportation (NJDOT), committed to developing transportation improvements that best balance the transportation needs, the environment, community concerns and cost, will hold a Public Information Center (PIC) to provide local residents and businesses with information on the **Route 37 and CR 549 (Hooper Avenue)** project. You are encouraged to actively participate by providing comments by mail or email.

#### THE MEETING

Due to the COVID-19 Public Health Emergency, the Public Information Center will be conducted virtually. Please visit the following website any time between March 15, 2021 and March 29, 2021 to learn more about the project and to leave comments:

[www.dewberry.com/njdot-rt37-hooperintersection](http://www.dewberry.com/njdot-rt37-hooperintersection)

You will have an opportunity to review a presentation, exhibits of the draft plans, submit questions, and leave feedback. Property owners with rental units are advised that tenants are also invited and encouraged to participate.

#### BACKGROUND

The Route 37 and CR 549 (Hooper Avenue) intersection is located in Toms River Township in Ocean County at the Route 37 milepost 7.35. The intersection includes a traffic signal and two reverse jug handles utilizing existing roadway network to facilitate left turn movements from Route 37 to Hooper Avenue. Direct left turn lanes are provided from Hooper Avenue on to Route 37. There is a lack of sidewalks and the existing pedestrian curb ramps do not meet current ADA design standards. The purpose of the project is to improve safety (including pedestrians) and traffic operations at the intersection.

#### THE PROPOSED PROJECT

A fourth through lane will be added to Route 37 by widening toward the grass median within the project limits. The intersection will be modified to allow for a protected double left turn signal phase from Hooper Avenue. Full signal replacement is proposed for the Route 37 and Hooper Avenue intersection to improve pedestrian and vehicular safety. Sidewalks will be added throughout the project. Additional improvements include median barrier

with crash cushions, ADA compliant pedestrian crossings with high visibility crosswalks.

Staged construction will be implemented to maintain through traffic during construction, no detours are anticipated.



#### PROJECT SCHEDULE

Complete Concept Development:	Summer 2021
Complete Preliminary Engineering:	TBD
Complete Final Design:	TBD
Start Construction:	TBD
Complete Construction:	TBD

**If you require special accommodations, please contact: 862-955-1306**

#### For further information contact:

Vanessa J. Meades, Acting Regional Coordinator  
New Jersey Department of Transportation  
Office of Government & Community Relations  
1035 Parkway Avenue, PO Box 600  
Trenton, NJ 08625 - 0600  
Phone: 609-963-1982  
Email: [Vanessa.Meades@dot.state.nj.gov](mailto:Vanessa.Meades@dot.state.nj.gov)



## Virtual Public Information Center

March 15, 2021 through March 29, 2021

### Route 37 and CR 549 (Hooper Avenue) Intersection Improvements

#### Toms River Township, Ocean County

The New Jersey Department of Transportation (NJDOT), committed to developing transportation improvements that best balance the transportation needs, the environment, community concerns and cost, will hold a Public Information Center (PIC) to provide local residents and businesses with information on the **Route 37 and CR 549 (Hooper Avenue)** project. You are encouraged to actively participate by providing comments by mail or email.

#### THE MEETING

Due to the COVID-19 Public Health Emergency, the Public Information Center will be conducted virtually. Please visit the following website any time between March 15, 2021 and March 29, 2021 to learn more about the project and to leave comments:

[www.dewberry.com/njdot-rt37-hooperintersection](http://www.dewberry.com/njdot-rt37-hooperintersection)

You will have an opportunity to review a presentation, exhibits of the draft plans, submit questions, and leave feedback. Property owners with rental units are advised that tenants are also invited and encouraged to participate.

#### BACKGROUND

The Route 37 and CR 549 (Hooper Avenue) intersection is located in Toms River Township in Ocean County at the Route 37 milepost 7.35. The intersection includes a traffic signal and two reverse jug handles utilizing existing roadway network to facilitate left turn movements from Route 37 to Hooper Avenue. Direct left turn lanes are provided from Hooper Avenue on to Route 37. There is a lack of sidewalks and the existing pedestrian curb ramps do not meet current ADA design standards. The purpose of the project is to improve safety (including pedestrians) and traffic operations at the intersection.

#### THE PROPOSED PROJECT

A fourth through lane will be added to Route 37 by widening toward the grass median within the project limits. The intersection will be modified to allow for a protected double left turn signal phase from Hooper Avenue. Full signal replacement is proposed for the Route 37 and Hooper Avenue intersection to improve pedestrian and vehicular safety. Sidewalks will be added throughout the project. Additional improvements include median barrier

with crash cushions, ADA compliant pedestrian crossings with high visibility crosswalks.

Staged construction will be implemented to maintain through traffic during construction, no detours are anticipated.



#### PROJECT SCHEDULE

Complete Concept Development:	Summer 2021
Complete Preliminary Engineering:	TBD
Complete Final Design:	TBD
Start Construction:	TBD
Complete Construction:	TBD

**If you require special accommodations, please contact: 862-955-1306**

#### For further information contact:

Vanessa J. Meades, Acting Regional Coordinator  
New Jersey Department of Transportation  
Office of Government & Community Relations  
1035 Parkway Avenue, PO Box 600  
Trenton, NJ 08625 - 0600  
Phone: 609-963-1982  
Email: [Vanessa.Meades@dot.state.nj.gov](mailto:Vanessa.Meades@dot.state.nj.gov)





## Virtual Public Information Center

March 15, 2021 through March 29, 2021

### Route 37 and CR 549 (Hooper Avenue) Intersection Improvements

### Toms River Township, Ocean County

The New Jersey Department of Transportation (NJDOT), committed to developing transportation improvements that best balance the transportation needs, the environment, community concerns and cost, will hold a Public Information Center (PIC) to provide local residents and businesses with information on the **Route 37 and CR 549 (Hooper Avenue)** project. You are encouraged to actively participate by providing comments by mail or email.

#### THE MEETING

Due to the COVID-19 Public Health Emergency, the Public Information Center will be conducted virtually. Please visit the following website any time between March 15, 2021 and March 29, 2021 to learn more about the project and to leave comments:

[www.dewberry.com/njdot-rt37-hooperintersection](http://www.dewberry.com/njdot-rt37-hooperintersection)

You will have an opportunity to review a presentation, exhibits of the draft plans, submit questions, and leave feedback. Property owners with rental units are advised that tenants are also invited and encouraged to participate.

#### BACKGROUND

The Route 37 and CR 549 (Hooper Avenue) intersection is located in Toms River Township in Ocean County at the Route 37 milepost 7.35. The intersection includes a traffic signal and two reverse jug handles utilizing existing roadway network to facilitate left turn movements from Route 37 to Hooper Avenue. Direct left turn lanes are provided from Hooper Avenue on to Route 37. There is a lack of sidewalks and the existing pedestrian curb ramps do not meet current ADA design standards. The purpose of the project is to improve safety (including pedestrians) and traffic operations at the intersection.

#### THE PROPOSED PROJECT

A fourth through lane will be added to Route 37 by widening toward the grass median within the project limits. The intersection will be modified to allow for a protected double left turn signal phase from Hooper Avenue. Full signal replacement is proposed for the Route 37 and Hooper Avenue intersection to improve pedestrian and vehicular safety. Sidewalks will be added throughout the project. Additional improvements include median barrier

with crash cushions, ADA compliant pedestrian crossings with high visibility crosswalks.

Staged construction will be implemented to maintain through traffic during construction, no detours are anticipated.



#### PROJECT SCHEDULE

Complete Concept Development:	Summer 2021
Complete Preliminary Engineering:	TBD
Complete Final Design:	TBD
Start Construction:	TBD
Complete Construction:	TBD

**If you require special accommodations, please contact: 862-955-1306**

#### For further information contact:

Vanessa J. Meades, Acting Regional Coordinator  
New Jersey Department of Transportation  
Office of Government & Community Relations  
1035 Parkway Avenue, PO Box 600  
Trenton, NJ 08625 - 0600  
Phone: 609-963-1982  
Email: [Vanessa.Meades@dot.state.nj.gov](mailto:Vanessa.Meades@dot.state.nj.gov)



## Virtual Public Information Center

March 15, 2021 through March 29, 2021

### Route 37 and CR 549 (Hooper Avenue) Intersection Improvements

### Toms River Township, Ocean County

The New Jersey Department of Transportation (NJDOT), committed to developing transportation improvements that best balance the transportation needs, the environment, community concerns and cost, will hold a Public Information Center (PIC) to provide local residents and businesses with information on the **Route 37 and CR 549 (Hooper Avenue)** project. You are encouraged to actively participate by providing comments by mail or email.

#### THE MEETING

Due to the COVID-19 Public Health Emergency, the Public Information Center will be conducted virtually. Please visit the following website any time between March 15, 2021 and March 29, 2021 to learn more about the project and to leave comments:

[www.dewberry.com/njdot-rt37-hooperintersection](http://www.dewberry.com/njdot-rt37-hooperintersection)

You will have an opportunity to review a presentation, exhibits of the draft plans, submit questions, and leave feedback. Property owners with rental units are advised that tenants are also invited and encouraged to participate.

#### BACKGROUND

The Route 37 and CR 549 (Hooper Avenue) intersection is located in Toms River Township in Ocean County at the Route 37 milepost 7.35. The intersection includes a traffic signal and two reverse jug handles utilizing existing roadway network to facilitate left turn movements from Route 37 to Hooper Avenue. Direct left turn lanes are provided from Hooper Avenue on to Route 37. There is a lack of sidewalks and the existing pedestrian curb ramps do not meet current ADA design standards. The purpose of the project is to improve safety (including pedestrians) and traffic operations at the intersection.

#### THE PROPOSED PROJECT

A fourth through lane will be added to Route 37 by widening toward the grass median within the project limits. The intersection will be modified to allow for a protected double left turn signal phase from Hooper Avenue. Full signal replacement is proposed for the Route 37 and Hooper Avenue intersection to improve pedestrian and vehicular safety. Sidewalks will be added throughout the project. Additional improvements include median barrier

with crash cushions, ADA compliant pedestrian crossings with high visibility crosswalks.

Staged construction will be implemented to maintain through traffic during construction, no detours are anticipated.



#### PROJECT SCHEDULE

Complete Concept Development:	Summer 2021
Complete Preliminary Engineering:	TBD
Complete Final Design:	TBD
Start Construction:	TBD
Complete Construction:	TBD

**If you require special accommodations, please contact: 862-955-1306**

#### For further information contact:

Vanessa J. Meades, Acting Regional Coordinator  
New Jersey Department of Transportation  
Office of Government & Community Relations  
1035 Parkway Avenue, PO Box 600  
Trenton, NJ 08625 - 0600  
Phone: 609-963-1982  
Email: [Vanessa.Meades@dot.state.nj.gov](mailto:Vanessa.Meades@dot.state.nj.gov)





## Virtual Public Information Center

March 15, 2021 through March 29, 2021

### Route 37 and CR 549 (Hooper Avenue) Intersection Improvements

### Toms River Township, Ocean County

The New Jersey Department of Transportation (NJDOT), committed to developing transportation improvements that best balance the transportation needs, the environment, community concerns and cost, will hold a Public Information Center (PIC) to provide local residents and businesses with information on the **Route 37 and CR 549 (Hooper Avenue)** project. You are encouraged to actively participate by providing comments by mail or email.

#### THE MEETING

Due to the COVID-19 Public Health Emergency, the Public Information Center will be conducted virtually. Please visit the following website any time between March 15, 2021 and March 29, 2021 to learn more about the project and to leave comments:

[www.dewberry.com/njdot-rt37-hooperintersection](http://www.dewberry.com/njdot-rt37-hooperintersection)

You will have an opportunity to review a presentation, exhibits of the draft plans, submit questions, and leave feedback. Property owners with rental units are advised that tenants are also invited and encouraged to participate.

#### BACKGROUND

The Route 37 and CR 549 (Hooper Avenue) intersection is located in Toms River Township in Ocean County at the Route 37 milepost 7.35. The intersection includes a traffic signal and two reverse jug handles utilizing existing roadway network to facilitate left turn movements from Route 37 to Hooper Avenue. Direct left turn lanes are provided from Hooper Avenue on to Route 37. There is a lack of sidewalks and the existing pedestrian curb ramps do not meet current ADA design standards. The purpose of the project is to improve safety (including pedestrians) and traffic operations at the intersection.

#### THE PROPOSED PROJECT

A fourth through lane will be added to Route 37 by widening toward the grass median within the project limits. The intersection will be modified to allow for a protected double left turn signal phase from Hooper Avenue. Full signal replacement is proposed for the Route 37 and Hooper Avenue intersection to improve pedestrian and vehicular safety. Sidewalks will be added throughout the project. Additional improvements include median barrier

with crash cushions, ADA compliant pedestrian crossings with high visibility crosswalks.

Staged construction will be implemented to maintain through traffic during construction, no detours are anticipated.



#### PROJECT SCHEDULE

Complete Concept Development:	Summer 2021
Complete Preliminary Engineering:	TBD
Complete Final Design:	TBD
Start Construction:	TBD
Complete Construction:	TBD

If you require special accommodations, please contact: 862-955-1306

#### For further information contact:

Vanessa J. Meades, Acting Regional Coordinator  
New Jersey Department of Transportation  
Office of Government & Community Relations  
1035 Parkway Avenue, PO Box 600  
Trenton, NJ 08625 - 0600  
Phone: 609-963-1982  
Email: [Vanessa.Meades@dot.state.nj.gov](mailto:Vanessa.Meades@dot.state.nj.gov)



## Virtual Public Information Center

March 15, 2021 through March 29, 2021

### Route 37 and CR 549 (Hooper Avenue) Intersection Improvements

#### Toms River Township, Ocean County

The New Jersey Department of Transportation (NJDOT), committed to developing transportation improvements that best balance the transportation needs, the environment, community concerns and cost, will hold a Public Information Center (PIC) to provide local residents and businesses with information on the **Route 37 and CR 549 (Hooper Avenue)** project. You are encouraged to actively participate by providing comments by mail or email.

#### THE MEETING

Due to the COVID-19 Public Health Emergency, the Public Information Center will be conducted virtually. Please visit the following website any time between March 15, 2021 and March 29, 2021 to learn more about the project and to leave comments:

[www.dewberry.com/njdot-rt37-hooperintersection](http://www.dewberry.com/njdot-rt37-hooperintersection)

You will have an opportunity to review a presentation, exhibits of the draft plans, submit questions, and leave feedback. Property owners with rental units are advised that tenants are also invited and encouraged to participate.

#### BACKGROUND

The Route 37 and CR 549 (Hooper Avenue) intersection is located in Toms River Township in Ocean County at the Route 37 milepost 7.35. The intersection includes a traffic signal and two reverse jug handles utilizing existing roadway network to facilitate left turn movements from Route 37 to Hooper Avenue. Direct left turn lanes are provided from Hooper Avenue on to Route 37. There is a lack of sidewalks and the existing pedestrian curb ramps do not meet current ADA design standards. The purpose of the project is to improve safety (including pedestrians) and traffic operations at the intersection.

#### THE PROPOSED PROJECT

A fourth through lane will be added to Route 37 by widening toward the grass median within the project limits. The intersection will be modified to allow for a protected double left turn signal phase from Hooper Avenue. Full signal replacement is proposed for the Route 37 and Hooper Avenue intersection to improve pedestrian and vehicular safety. Sidewalks will be added throughout the project. Additional improvements include median barrier

with crash cushions, ADA compliant pedestrian crossings with high visibility crosswalks.

Staged construction will be implemented to maintain through traffic during construction, no detours are anticipated.



#### PROJECT SCHEDULE

Complete Concept Development:	Summer 2021
Complete Preliminary Engineering:	TBD
Complete Final Design:	TBD
Start Construction:	TBD
Complete Construction:	TBD

**If you require special accommodations, please contact: 862-955-1306**

#### For further information contact:

Vanessa J. Meades, Acting Regional Coordinator  
New Jersey Department of Transportation  
Office of Government & Community Relations  
1035 Parkway Avenue, PO Box 600  
Trenton, NJ 08625 - 0600  
Phone: 609-963-1982  
Email: [Vanessa.Meades@dot.state.nj.gov](mailto:Vanessa.Meades@dot.state.nj.gov)





## Virtual Public Information Center

March 15, 2021 through March 29, 2021

### Route 37 and CR 549 (Hooper Avenue) Intersection Improvements

#### Toms River Township, Ocean County

The New Jersey Department of Transportation (NJDOT), committed to developing transportation improvements that best balance the transportation needs, the environment, community concerns and cost, will hold a Public Information Center (PIC) to provide local residents and businesses with information on the **Route 37 and CR 549 (Hooper Avenue)** project. You are encouraged to actively participate by providing comments by mail or email.

#### THE MEETING

Due to the COVID-19 Public Health Emergency, the Public Information Center will be conducted virtually. Please visit the following website any time between March 15, 2021 and March 29, 2021 to learn more about the project and to leave comments:

[www.dewberry.com/njdot-rt37-hooperintersection](http://www.dewberry.com/njdot-rt37-hooperintersection)

You will have an opportunity to review a presentation, exhibits of the draft plans, submit questions, and leave feedback. Property owners with rental units are advised that tenants are also invited and encouraged to participate.

#### BACKGROUND

The Route 37 and CR 549 (Hooper Avenue) intersection is located in Toms River Township in Ocean County at the Route 37 milepost 7.35. The intersection includes a traffic signal and two reverse jug handles utilizing existing roadway network to facilitate left turn movements from Route 37 to Hooper Avenue. Direct left turn lanes are provided from Hooper Avenue on to Route 37. There is a lack of sidewalks and the existing pedestrian curb ramps do not meet current ADA design standards. The purpose of the project is to improve safety (including pedestrians) and traffic operations at the intersection.

#### THE PROPOSED PROJECT

A fourth through lane will be added to Route 37 by widening toward the grass median within the project limits. The intersection will be modified to allow for a protected double left turn signal phase from Hooper Avenue. Full signal replacement is proposed for the Route 37 and Hooper Avenue intersection to improve pedestrian and vehicular safety. Sidewalks will be added throughout the project. Additional improvements include median barrier

with crash cushions, ADA compliant pedestrian crossings with high visibility crosswalks.

Staged construction will be implemented to maintain through traffic during construction, no detours are anticipated.



#### PROJECT SCHEDULE

Complete Concept Development:	Summer 2021
Complete Preliminary Engineering:	TBD
Complete Final Design:	TBD
Start Construction:	TBD
Complete Construction:	TBD

**If you require special accommodations, please contact:** 862-955-1306

#### For further information contact:

Vanessa J. Meades, Acting Regional Coordinator  
New Jersey Department of Transportation  
Office of Government & Community Relations  
1035 Parkway Avenue, PO Box 600  
Trenton, NJ 08625 - 0600  
Phone: 609-963-1982  
Email: [Vanessa.Meades@dot.state.nj.gov](mailto:Vanessa.Meades@dot.state.nj.gov)



## Virtual Public Information Center

March 15, 2021 through March 29, 2021

### Route 37 and CR 549 (Hooper Avenue) Intersection Improvements

#### Toms River Township, Ocean County

The New Jersey Department of Transportation (NJDOT), committed to developing transportation improvements that best balance the transportation needs, the environment, community concerns and cost, will hold a Public Information Center (PIC) to provide local residents and businesses with information on the **Route 37 and CR 549 (Hooper Avenue)** project. You are encouraged to actively participate by providing comments by mail or email.

#### THE MEETING

Due to the COVID-19 Public Health Emergency, the Public Information Center will be conducted virtually. Please visit the following website any time between March 15, 2021 and March 29, 2021 to learn more about the project and to leave comments:

[www.dewberry.com/njdot-rt37-hooperintersection](http://www.dewberry.com/njdot-rt37-hooperintersection)

You will have an opportunity to review a presentation, exhibits of the draft plans, submit questions, and leave feedback. Property owners with rental units are advised that tenants are also invited and encouraged to participate.

#### BACKGROUND

The Route 37 and CR 549 (Hooper Avenue) intersection is located in Toms River Township in Ocean County at the Route 37 milepost 7.35. The intersection includes a traffic signal and two reverse jug handles utilizing existing roadway network to facilitate left turn movements from Route 37 to Hooper Avenue. Direct left turn lanes are provided from Hooper Avenue on to Route 37. There is a lack of sidewalks and the existing pedestrian curb ramps do not meet current ADA design standards. The purpose of the project is to improve safety (including pedestrians) and traffic operations at the intersection.

#### THE PROPOSED PROJECT

A fourth through lane will be added to Route 37 by widening toward the grass median within the project limits. The intersection will be modified to allow for a protected double left turn signal phase from Hooper Avenue. Full signal replacement is proposed for the Route 37 and Hooper Avenue intersection to improve pedestrian and vehicular safety. Sidewalks will be added throughout the project. Additional improvements include median barrier

with crash cushions, ADA compliant pedestrian crossings with high visibility crosswalks.

Staged construction will be implemented to maintain through traffic during construction, no detours are anticipated.



#### PROJECT SCHEDULE

Complete Concept Development:	Summer 2021
Complete Preliminary Engineering:	TBD
Complete Final Design:	TBD
Start Construction:	TBD
Complete Construction:	TBD

**If you require special accommodations, please contact: 862-955-1306**

#### For further information contact:

Vanessa J. Meades, Acting Regional Coordinator  
New Jersey Department of Transportation  
Office of Government & Community Relations  
1035 Parkway Avenue, PO Box 600  
Trenton, NJ 08625 - 0600  
Phone: 609-963-1982  
Email: [Vanessa.Meades@dot.state.nj.gov](mailto:Vanessa.Meades@dot.state.nj.gov)





## Virtual Public Information Center

March 15, 2021 through March 29, 2021

### Route 37 and CR 549 (Hooper Avenue) Intersection Improvements

#### Toms River Township, Ocean County

The New Jersey Department of Transportation (NJDOT), committed to developing transportation improvements that best balance the transportation needs, the environment, community concerns and cost, will hold a Public Information Center (PIC) to provide local residents and businesses with information on the **Route 37 and CR 549 (Hooper Avenue)** project. You are encouraged to actively participate by providing comments by mail or email.

#### THE MEETING

Due to the COVID-19 Public Health Emergency, the Public Information Center will be conducted virtually. Please visit the following website any time between March 15, 2021 and March 29, 2021 to learn more about the project and to leave comments:

[www.dewberry.com/njdot-rt37-hooperintersection](http://www.dewberry.com/njdot-rt37-hooperintersection)

You will have an opportunity to review a presentation, exhibits of the draft plans, submit questions, and leave feedback. Property owners with rental units are advised that tenants are also invited and encouraged to participate.

#### BACKGROUND

The Route 37 and CR 549 (Hooper Avenue) intersection is located in Toms River Township in Ocean County at the Route 37 milepost 7.35. The intersection includes a traffic signal and two reverse jug handles utilizing existing roadway network to facilitate left turn movements from Route 37 to Hooper Avenue. Direct left turn lanes are provided from Hooper Avenue on to Route 37. There is a lack of sidewalks and the existing pedestrian curb ramps do not meet current ADA design standards. The purpose of the project is to improve safety (including pedestrians) and traffic operations at the intersection.

#### THE PROPOSED PROJECT

A fourth through lane will be added to Route 37 by widening toward the grass median within the project limits. The intersection will be modified to allow for a protected double left turn signal phase from Hooper Avenue. Full signal replacement is proposed for the Route 37 and Hooper Avenue intersection to improve pedestrian and vehicular safety. Sidewalks will be added throughout the project. Additional improvements include median barrier

with crash cushions, ADA compliant pedestrian crossings with high visibility crosswalks.

Staged construction will be implemented to maintain through traffic during construction, no detours are anticipated.



#### PROJECT SCHEDULE

Complete Concept Development:	Summer 2021
Complete Preliminary Engineering:	TBD
Complete Final Design:	TBD
Start Construction:	TBD
Complete Construction:	TBD

**If you require special accommodations, please contact: 862-955-1306**

#### For further information contact:

Vanessa J. Meades, Acting Regional Coordinator  
New Jersey Department of Transportation  
Office of Government & Community Relations  
1035 Parkway Avenue, PO Box 600  
Trenton, NJ 08625 - 0600  
Phone: 609-963-1982  
Email: [Vanessa.Meades@dot.state.nj.gov](mailto:Vanessa.Meades@dot.state.nj.gov)



## Virtual Public Information Center

March 15, 2021 through March 29, 2021

### Route 37 and CR 549 (Hooper Avenue) Intersection Improvements

#### Toms River Township, Ocean County

The New Jersey Department of Transportation (NJDOT), committed to developing transportation improvements that best balance the transportation needs, the environment, community concerns and cost, will hold a Public Information Center (PIC) to provide local residents and businesses with information on the **Route 37 and CR 549 (Hooper Avenue)** project. You are encouraged to actively participate by providing comments by mail or email.

#### THE MEETING

Due to the COVID-19 Public Health Emergency, the Public Information Center will be conducted virtually. Please visit the following website any time between March 15, 2021 and March 29, 2021 to learn more about the project and to leave comments:

[www.dewberry.com/njdot-rt37-hooperintersection](http://www.dewberry.com/njdot-rt37-hooperintersection)

You will have an opportunity to review a presentation, exhibits of the draft plans, submit questions, and leave feedback. Property owners with rental units are advised that tenants are also invited and encouraged to participate.

#### BACKGROUND

The Route 37 and CR 549 (Hooper Avenue) intersection is located in Toms River Township in Ocean County at the Route 37 milepost 7.35. The intersection includes a traffic signal and two reverse jug handles utilizing existing roadway network to facilitate left turn movements from Route 37 to Hooper Avenue. Direct left turn lanes are provided from Hooper Avenue on to Route 37. There is a lack of sidewalks and the existing pedestrian curb ramps do not meet current ADA design standards. The purpose of the project is to improve safety (including pedestrians) and traffic operations at the intersection.

#### THE PROPOSED PROJECT

A fourth through lane will be added to Route 37 by widening toward the grass median within the project limits. The intersection will be modified to allow for a protected double left turn signal phase from Hooper Avenue. Full signal replacement is proposed for the Route 37 and Hooper Avenue intersection to improve pedestrian and vehicular safety. Sidewalks will be added throughout the project. Additional improvements include median barrier

with crash cushions, ADA compliant pedestrian crossings with high visibility crosswalks.

Staged construction will be implemented to maintain through traffic during construction, no detours are anticipated.



#### PROJECT SCHEDULE

Complete Concept Development:	Summer 2021
Complete Preliminary Engineering:	TBD
Complete Final Design:	TBD
Start Construction:	TBD
Complete Construction:	TBD

**If you require special accommodations, please contact: 862-955-1306**

#### For further information contact:

Vanessa J. Meades, Acting Regional Coordinator  
New Jersey Department of Transportation  
Office of Government & Community Relations  
1035 Parkway Avenue, PO Box 600  
Trenton, NJ 08625 - 0600  
Phone: 609-963-1982  
Email: [Vanessa.Meades@dot.state.nj.gov](mailto:Vanessa.Meades@dot.state.nj.gov)





## Virtual Public Information Center

March 15, 2021 through March 29, 2021

### Route 37 and CR 549 (Hooper Avenue) Intersection Improvements

#### Toms River Township, Ocean County

The New Jersey Department of Transportation (NJDOT), committed to developing transportation improvements that best balance the transportation needs, the environment, community concerns and cost, will hold a Public Information Center (PIC) to provide local residents and businesses with information on the **Route 37 and CR 549 (Hooper Avenue)** project. You are encouraged to actively participate by providing comments by mail or email.

#### THE MEETING

Due to the COVID-19 Public Health Emergency, the Public Information Center will be conducted virtually. Please visit the following website any time between March 15, 2021 and March 29, 2021 to learn more about the project and to leave comments:

[www.dewberry.com/njdot-rt37-hooperintersection](http://www.dewberry.com/njdot-rt37-hooperintersection)

You will have an opportunity to review a presentation, exhibits of the draft plans, submit questions, and leave feedback. Property owners with rental units are advised that tenants are also invited and encouraged to participate.

#### BACKGROUND

The Route 37 and CR 549 (Hooper Avenue) intersection is located in Toms River Township in Ocean County at the Route 37 milepost 7.35. The intersection includes a traffic signal and two reverse jug handles utilizing existing roadway network to facilitate left turn movements from Route 37 to Hooper Avenue. Direct left turn lanes are provided from Hooper Avenue on to Route 37. There is a lack of sidewalks and the existing pedestrian curb ramps do not meet current ADA design standards. The purpose of the project is to improve safety (including pedestrians) and traffic operations at the intersection.

#### THE PROPOSED PROJECT

A fourth through lane will be added to Route 37 by widening toward the grass median within the project limits. The intersection will be modified to allow for a protected double left turn signal phase from Hooper Avenue. Full signal replacement is proposed for the Route 37 and Hooper Avenue intersection to improve pedestrian and vehicular safety. Sidewalks will be added throughout the project. Additional improvements include median barrier

with crash cushions, ADA compliant pedestrian crossings with high visibility crosswalks.

Staged construction will be implemented to maintain through traffic during construction, no detours are anticipated.



#### PROJECT SCHEDULE

Complete Concept Development:	Summer 2021
Complete Preliminary Engineering:	TBD
Complete Final Design:	TBD
Start Construction:	TBD
Complete Construction:	TBD

**If you require special accommodations, please contact: 862-955-1306**

#### For further information contact:

Vanessa J. Meades, Acting Regional Coordinator  
New Jersey Department of Transportation  
Office of Government & Community Relations  
1035 Parkway Avenue, PO Box 600  
Trenton, NJ 08625 - 0600  
Phone: 609-963-1982  
Email: [Vanessa.Meades@dot.state.nj.gov](mailto:Vanessa.Meades@dot.state.nj.gov)



## Virtual Public Information Center

March 15, 2021 through March 29, 2021

### Route 37 and CR 549 (Hooper Avenue) Intersection Improvements

#### Toms River Township, Ocean County

The New Jersey Department of Transportation (NJDOT), committed to developing transportation improvements that best balance the transportation needs, the environment, community concerns and cost, will hold a Public Information Center (PIC) to provide local residents and businesses with information on the **Route 37 and CR 549 (Hooper Avenue)** project. You are encouraged to actively participate by providing comments by mail or email.

#### THE MEETING

Due to the COVID-19 Public Health Emergency, the Public Information Center will be conducted virtually. Please visit the following website any time between March 15, 2021 and March 29, 2021 to learn more about the project and to leave comments:

[www.dewberry.com/njdot-rt37-hooperintersection](http://www.dewberry.com/njdot-rt37-hooperintersection)

You will have an opportunity to review a presentation, exhibits of the draft plans, submit questions, and leave feedback. Property owners with rental units are advised that tenants are also invited and encouraged to participate.

#### BACKGROUND

The Route 37 and CR 549 (Hooper Avenue) intersection is located in Toms River Township in Ocean County at the Route 37 milepost 7.35. The intersection includes a traffic signal and two reverse jug handles utilizing existing roadway network to facilitate left turn movements from Route 37 to Hooper Avenue. Direct left turn lanes are provided from Hooper Avenue on to Route 37. There is a lack of sidewalks and the existing pedestrian curb ramps do not meet current ADA design standards. The purpose of the project is to improve safety (including pedestrians) and traffic operations at the intersection.

#### THE PROPOSED PROJECT

A fourth through lane will be added to Route 37 by widening toward the grass median within the project limits. The intersection will be modified to allow for a protected double left turn signal phase from Hooper Avenue. Full signal replacement is proposed for the Route 37 and Hooper Avenue intersection to improve pedestrian and vehicular safety. Sidewalks will be added throughout the project. Additional improvements include median barrier

with crash cushions, ADA compliant pedestrian crossings with high visibility crosswalks.

Staged construction will be implemented to maintain through traffic during construction, no detours are anticipated.



#### PROJECT SCHEDULE

Complete Concept Development:	Summer 2021
Complete Preliminary Engineering:	TBD
Complete Final Design:	TBD
Start Construction:	TBD
Complete Construction:	TBD

**If you require special accommodations, please contact: 862-955-1306**

#### For further information contact:

Vanessa J. Meades, Acting Regional Coordinator  
New Jersey Department of Transportation  
Office of Government & Community Relations  
1035 Parkway Avenue, PO Box 600  
Trenton, NJ 08625 - 0600  
Phone: 609-963-1982  
Email: [Vanessa.Meades@dot.state.nj.gov](mailto:Vanessa.Meades@dot.state.nj.gov)





## Virtual Public Information Center

March 15, 2021 through March 29, 2021

### Route 37 and CR 549 (Hooper Avenue) Intersection Improvements

#### Toms River Township, Ocean County

The New Jersey Department of Transportation (NJDOT), committed to developing transportation improvements that best balance the transportation needs, the environment, community concerns and cost, will hold a Public Information Center (PIC) to provide local residents and businesses with information on the **Route 37 and CR 549 (Hooper Avenue)** project. You are encouraged to actively participate by providing comments by mail or email.

#### THE MEETING

Due to the COVID-19 Public Health Emergency, the Public Information Center will be conducted virtually. Please visit the following website any time between March 15, 2021 and March 29, 2021 to learn more about the project and to leave comments:

[www.dewberry.com/njdot-rt37-hooperintersection](http://www.dewberry.com/njdot-rt37-hooperintersection)

You will have an opportunity to review a presentation, exhibits of the draft plans, submit questions, and leave feedback. Property owners with rental units are advised that tenants are also invited and encouraged to participate.

#### BACKGROUND

The Route 37 and CR 549 (Hooper Avenue) intersection is located in Toms River Township in Ocean County at the Route 37 milepost 7.35. The intersection includes a traffic signal and two reverse jug handles utilizing existing roadway network to facilitate left turn movements from Route 37 to Hooper Avenue. Direct left turn lanes are provided from Hooper Avenue on to Route 37. There is a lack of sidewalks and the existing pedestrian curb ramps do not meet current ADA design standards. The purpose of the project is to improve safety (including pedestrians) and traffic operations at the intersection.

#### THE PROPOSED PROJECT

A fourth through lane will be added to Route 37 by widening toward the grass median within the project limits. The intersection will be modified to allow for a protected double left turn signal phase from Hooper Avenue. Full signal replacement is proposed for the Route 37 and Hooper Avenue intersection to improve pedestrian and vehicular safety. Sidewalks will be added throughout the project. Additional improvements include median barrier

with crash cushions, ADA compliant pedestrian crossings with high visibility crosswalks.

Staged construction will be implemented to maintain through traffic during construction, no detours are anticipated.



#### PROJECT SCHEDULE

Complete Concept Development:	Summer 2021
Complete Preliminary Engineering:	TBD
Complete Final Design:	TBD
Start Construction:	TBD
Complete Construction:	TBD

**If you require special accommodations, please contact: 862-955-1306**

#### For further information contact:

Vanessa J. Meades, Acting Regional Coordinator  
New Jersey Department of Transportation  
Office of Government & Community Relations  
1035 Parkway Avenue, PO Box 600  
Trenton, NJ 08625 - 0600  
Phone: 609-963-1982  
Email: [Vanessa.Meades@dot.state.nj.gov](mailto:Vanessa.Meades@dot.state.nj.gov)



## Virtual Public Information Center

March 15, 2021 through March 29, 2021

### Route 37 and CR 549 (Hooper Avenue) Intersection Improvements

#### Toms River Township, Ocean County

The New Jersey Department of Transportation (NJDOT), committed to developing transportation improvements that best balance the transportation needs, the environment, community concerns and cost, will hold a Public Information Center (PIC) to provide local residents and businesses with information on the **Route 37 and CR 549 (Hooper Avenue)** project. You are encouraged to actively participate by providing comments by mail or email.

#### THE MEETING

Due to the COVID-19 Public Health Emergency, the Public Information Center will be conducted virtually. Please visit the following website any time between March 15, 2021 and March 29, 2021 to learn more about the project and to leave comments:

[www.dewberry.com/njdot-rt37-hooperintersection](http://www.dewberry.com/njdot-rt37-hooperintersection)

You will have an opportunity to review a presentation, exhibits of the draft plans, submit questions, and leave feedback. Property owners with rental units are advised that tenants are also invited and encouraged to participate.

#### BACKGROUND

The Route 37 and CR 549 (Hooper Avenue) intersection is located in Toms River Township in Ocean County at the Route 37 milepost 7.35. The intersection includes a traffic signal and two reverse jug handles utilizing existing roadway network to facilitate left turn movements from Route 37 to Hooper Avenue. Direct left turn lanes are provided from Hooper Avenue on to Route 37. There is a lack of sidewalks and the existing pedestrian curb ramps do not meet current ADA design standards. The purpose of the project is to improve safety (including pedestrians) and traffic operations at the intersection.

#### THE PROPOSED PROJECT

A fourth through lane will be added to Route 37 by widening toward the grass median within the project limits. The intersection will be modified to allow for a protected double left turn signal phase from Hooper Avenue. Full signal replacement is proposed for the Route 37 and Hooper Avenue intersection to improve pedestrian and vehicular safety. Sidewalks will be added throughout the project. Additional improvements include median barrier

with crash cushions, ADA compliant pedestrian crossings with high visibility crosswalks.

Staged construction will be implemented to maintain through traffic during construction, no detours are anticipated.



#### PROJECT SCHEDULE

Complete Concept Development:	Summer 2021
Complete Preliminary Engineering:	TBD
Complete Final Design:	TBD
Start Construction:	TBD
Complete Construction:	TBD

**If you require special accommodations, please contact: 862-955-1306**

#### For further information contact:

Vanessa J. Meades, Acting Regional Coordinator  
New Jersey Department of Transportation  
Office of Government & Community Relations  
1035 Parkway Avenue, PO Box 600  
Trenton, NJ 08625 - 0600  
Phone: 609-963-1982  
Email: [Vanessa.Meades@dot.state.nj.gov](mailto:Vanessa.Meades@dot.state.nj.gov)





## Virtual Public Information Center

March 15, 2021 through March 29, 2021

### Route 37 and CR 549 (Hooper Avenue) Intersection Improvements

#### Toms River Township, Ocean County

The New Jersey Department of Transportation (NJDOT), committed to developing transportation improvements that best balance the transportation needs, the environment, community concerns and cost, will hold a Public Information Center (PIC) to provide local residents and businesses with information on the **Route 37 and CR 549 (Hooper Avenue)** project. You are encouraged to actively participate by providing comments by mail or email.

#### THE MEETING

Due to the COVID-19 Public Health Emergency, the Public Information Center will be conducted virtually. Please visit the following website any time between March 15, 2021 and March 29, 2021 to learn more about the project and to leave comments:

[www.dewberry.com/njdot-rt37-hooperintersection](http://www.dewberry.com/njdot-rt37-hooperintersection)

You will have an opportunity to review a presentation, exhibits of the draft plans, submit questions, and leave feedback. Property owners with rental units are advised that tenants are also invited and encouraged to participate.

#### BACKGROUND

The Route 37 and CR 549 (Hooper Avenue) intersection is located in Toms River Township in Ocean County at the Route 37 milepost 7.35. The intersection includes a traffic signal and two reverse jug handles utilizing existing roadway network to facilitate left turn movements from Route 37 to Hooper Avenue. Direct left turn lanes are provided from Hooper Avenue on to Route 37. There is a lack of sidewalks and the existing pedestrian curb ramps do not meet current ADA design standards. The purpose of the project is to improve safety (including pedestrians) and traffic operations at the intersection.

#### THE PROPOSED PROJECT

A fourth through lane will be added to Route 37 by widening toward the grass median within the project limits. The intersection will be modified to allow for a protected double left turn signal phase from Hooper Avenue. Full signal replacement is proposed for the Route 37 and Hooper Avenue intersection to improve pedestrian and vehicular safety. Sidewalks will be added throughout the project. Additional improvements include median barrier

with crash cushions, ADA compliant pedestrian crossings with high visibility crosswalks.

Staged construction will be implemented to maintain through traffic during construction, no detours are anticipated.



#### PROJECT SCHEDULE

Complete Concept Development:	Summer 2021
Complete Preliminary Engineering:	TBD
Complete Final Design:	TBD
Start Construction:	TBD
Complete Construction:	TBD

**If you require special accommodations, please contact: 862-955-1306**

#### For further information contact:

Vanessa J. Meades, Acting Regional Coordinator  
New Jersey Department of Transportation  
Office of Government & Community Relations  
1035 Parkway Avenue, PO Box 600  
Trenton, NJ 08625 - 0600  
Phone: 609-963-1982  
Email: [Vanessa.Meades@dot.state.nj.gov](mailto:Vanessa.Meades@dot.state.nj.gov)



## Virtual Public Information Center

March 15, 2021 through March 29, 2021

### Route 37 and CR 549 (Hooper Avenue) Intersection Improvements

#### Toms River Township, Ocean County

The New Jersey Department of Transportation (NJDOT), committed to developing transportation improvements that best balance the transportation needs, the environment, community concerns and cost, will hold a Public Information Center (PIC) to provide local residents and businesses with information on the **Route 37 and CR 549 (Hooper Avenue)** project. You are encouraged to actively participate by providing comments by mail or email.

#### THE MEETING

Due to the COVID-19 Public Health Emergency, the Public Information Center will be conducted virtually. Please visit the following website any time between March 15, 2021 and March 29, 2021 to learn more about the project and to leave comments:

[www.dewberry.com/njdot-rt37-hooperintersection](http://www.dewberry.com/njdot-rt37-hooperintersection)

You will have an opportunity to review a presentation, exhibits of the draft plans, submit questions, and leave feedback. Property owners with rental units are advised that tenants are also invited and encouraged to participate.

#### BACKGROUND

The Route 37 and CR 549 (Hooper Avenue) intersection is located in Toms River Township in Ocean County at the Route 37 milepost 7.35. The intersection includes a traffic signal and two reverse jug handles utilizing existing roadway network to facilitate left turn movements from Route 37 to Hooper Avenue. Direct left turn lanes are provided from Hooper Avenue on to Route 37. There is a lack of sidewalks and the existing pedestrian curb ramps do not meet current ADA design standards. The purpose of the project is to improve safety (including pedestrians) and traffic operations at the intersection.

#### THE PROPOSED PROJECT

A fourth through lane will be added to Route 37 by widening toward the grass median within the project limits. The intersection will be modified to allow for a protected double left turn signal phase from Hooper Avenue. Full signal replacement is proposed for the Route 37 and Hooper Avenue intersection to improve pedestrian and vehicular safety. Sidewalks will be added throughout the project. Additional improvements include median barrier

with crash cushions, ADA compliant pedestrian crossings with high visibility crosswalks.

Staged construction will be implemented to maintain through traffic during construction, no detours are anticipated.



#### PROJECT SCHEDULE

Complete Concept Development:	Summer 2021
Complete Preliminary Engineering:	TBD
Complete Final Design:	TBD
Start Construction:	TBD
Complete Construction:	TBD

**If you require special accommodations, please contact: 862-955-1306**

#### For further information contact:

Vanessa J. Meades, Acting Regional Coordinator  
New Jersey Department of Transportation  
Office of Government & Community Relations  
1035 Parkway Avenue, PO Box 600  
Trenton, NJ 08625 - 0600  
Phone: 609-963-1982  
Email: [Vanessa.Meades@dot.state.nj.gov](mailto:Vanessa.Meades@dot.state.nj.gov)





## Virtual Public Information Center

March 15, 2021 through March 29, 2021

### Route 37 and CR 549 (Hooper Avenue) Intersection Improvements

#### Toms River Township, Ocean County

The New Jersey Department of Transportation (NJDOT), committed to developing transportation improvements that best balance the transportation needs, the environment, community concerns and cost, will hold a Public Information Center (PIC) to provide local residents and businesses with information on the **Route 37 and CR 549 (Hooper Avenue)** project. You are encouraged to actively participate by providing comments by mail or email.

#### THE MEETING

Due to the COVID-19 Public Health Emergency, the Public Information Center will be conducted virtually. Please visit the following website any time between March 15, 2021 and March 29, 2021 to learn more about the project and to leave comments:

[www.dewberry.com/njdot-rt37-hooperintersection](http://www.dewberry.com/njdot-rt37-hooperintersection)

You will have an opportunity to review a presentation, exhibits of the draft plans, submit questions, and leave feedback. Property owners with rental units are advised that tenants are also invited and encouraged to participate.

#### BACKGROUND

The Route 37 and CR 549 (Hooper Avenue) intersection is located in Toms River Township in Ocean County at the Route 37 milepost 7.35. The intersection includes a traffic signal and two reverse jug handles utilizing existing roadway network to facilitate left turn movements from Route 37 to Hooper Avenue. Direct left turn lanes are provided from Hooper Avenue on to Route 37. There is a lack of sidewalks and the existing pedestrian curb ramps do not meet current ADA design standards. The purpose of the project is to improve safety (including pedestrians) and traffic operations at the intersection.

#### THE PROPOSED PROJECT

A fourth through lane will be added to Route 37 by widening toward the grass median within the project limits. The intersection will be modified to allow for a protected double left turn signal phase from Hooper Avenue. Full signal replacement is proposed for the Route 37 and Hooper Avenue intersection to improve pedestrian and vehicular safety. Sidewalks will be added throughout the project. Additional improvements include median barrier

with crash cushions, ADA compliant pedestrian crossings with high visibility crosswalks.

Staged construction will be implemented to maintain through traffic during construction, no detours are anticipated.



#### PROJECT SCHEDULE

Complete Concept Development:	Summer 2021
Complete Preliminary Engineering:	TBD
Complete Final Design:	TBD
Start Construction:	TBD
Complete Construction:	TBD

**If you require special accommodations, please contact: 862-955-1306**

#### For further information contact:

Vanessa J. Meades, Acting Regional Coordinator  
New Jersey Department of Transportation  
Office of Government & Community Relations  
1035 Parkway Avenue, PO Box 600  
Trenton, NJ 08625 - 0600  
Phone: 609-963-1982  
Email: [Vanessa.Meades@dot.state.nj.gov](mailto:Vanessa.Meades@dot.state.nj.gov)



## Virtual Public Information Center

March 15, 2021 through March 29, 2021

### Route 37 and CR 549 (Hooper Avenue) Intersection Improvements

#### Toms River Township, Ocean County

The New Jersey Department of Transportation (NJDOT), committed to developing transportation improvements that best balance the transportation needs, the environment, community concerns and cost, will hold a Public Information Center (PIC) to provide local residents and businesses with information on the **Route 37 and CR 549 (Hooper Avenue)** project. You are encouraged to actively participate by providing comments by mail or email.

#### THE MEETING

Due to the COVID-19 Public Health Emergency, the Public Information Center will be conducted virtually. Please visit the following website any time between March 15, 2021 and March 29, 2021 to learn more about the project and to leave comments:

[www.dewberry.com/njdot-rt37-hooperintersection](http://www.dewberry.com/njdot-rt37-hooperintersection)

You will have an opportunity to review a presentation, exhibits of the draft plans, submit questions, and leave feedback. Property owners with rental units are advised that tenants are also invited and encouraged to participate.

#### BACKGROUND

The Route 37 and CR 549 (Hooper Avenue) intersection is located in Toms River Township in Ocean County at the Route 37 milepost 7.35. The intersection includes a traffic signal and two reverse jug handles utilizing existing roadway network to facilitate left turn movements from Route 37 to Hooper Avenue. Direct left turn lanes are provided from Hooper Avenue on to Route 37. There is a lack of sidewalks and the existing pedestrian curb ramps do not meet current ADA design standards. The purpose of the project is to improve safety (including pedestrians) and traffic operations at the intersection.

#### THE PROPOSED PROJECT

A fourth through lane will be added to Route 37 by widening toward the grass median within the project limits. The intersection will be modified to allow for a protected double left turn signal phase from Hooper Avenue. Full signal replacement is proposed for the Route 37 and Hooper Avenue intersection to improve pedestrian and vehicular safety. Sidewalks will be added throughout the project. Additional improvements include median barrier

with crash cushions, ADA compliant pedestrian crossings with high visibility crosswalks.

Staged construction will be implemented to maintain through traffic during construction, no detours are anticipated.



#### PROJECT SCHEDULE

Complete Concept Development:	Summer 2021
Complete Preliminary Engineering:	TBD
Complete Final Design:	TBD
Start Construction:	TBD
Complete Construction:	TBD

**If you require special accommodations, please contact: 862-955-1306**

#### For further information contact:

Vanessa J. Meades, Acting Regional Coordinator  
New Jersey Department of Transportation  
Office of Government & Community Relations  
1035 Parkway Avenue, PO Box 600  
Trenton, NJ 08625 - 0600  
Phone: 609-963-1982  
Email: [Vanessa.Meades@dot.state.nj.gov](mailto:Vanessa.Meades@dot.state.nj.gov)





## Virtual Public Information Center

March 15, 2021 through March 29, 2021

### Route 37 and CR 549 (Hooper Avenue) Intersection Improvements

#### Toms River Township, Ocean County

The New Jersey Department of Transportation (NJDOT), committed to developing transportation improvements that best balance the transportation needs, the environment, community concerns and cost, will hold a Public Information Center (PIC) to provide local residents and businesses with information on the **Route 37 and CR 549 (Hooper Avenue)** project. You are encouraged to actively participate by providing comments by mail or email.

#### THE MEETING

Due to the COVID-19 Public Health Emergency, the Public Information Center will be conducted virtually. Please visit the following website any time between March 15, 2021 and March 29, 2021 to learn more about the project and to leave comments:

[www.dewberry.com/njdot-rt37-hooperintersection](http://www.dewberry.com/njdot-rt37-hooperintersection)

You will have an opportunity to review a presentation, exhibits of the draft plans, submit questions, and leave feedback. Property owners with rental units are advised that tenants are also invited and encouraged to participate.

#### BACKGROUND

The Route 37 and CR 549 (Hooper Avenue) intersection is located in Toms River Township in Ocean County at the Route 37 milepost 7.35. The intersection includes a traffic signal and two reverse jug handles utilizing existing roadway network to facilitate left turn movements from Route 37 to Hooper Avenue. Direct left turn lanes are provided from Hooper Avenue on to Route 37. There is a lack of sidewalks and the existing pedestrian curb ramps do not meet current ADA design standards. The purpose of the project is to improve safety (including pedestrians) and traffic operations at the intersection.

#### THE PROPOSED PROJECT

A fourth through lane will be added to Route 37 by widening toward the grass median within the project limits. The intersection will be modified to allow for a protected double left turn signal phase from Hooper Avenue. Full signal replacement is proposed for the Route 37 and Hooper Avenue intersection to improve pedestrian and vehicular safety. Sidewalks will be added throughout the project. Additional improvements include median barrier

with crash cushions, ADA compliant pedestrian crossings with high visibility crosswalks.

Staged construction will be implemented to maintain through traffic during construction, no detours are anticipated.



#### PROJECT SCHEDULE

Complete Concept Development:	Summer 2021
Complete Preliminary Engineering:	TBD
Complete Final Design:	TBD
Start Construction:	TBD
Complete Construction:	TBD

If you require special accommodations, please contact: 862-955-1306

#### For further information contact:

Vanessa J. Meades, Acting Regional Coordinator  
New Jersey Department of Transportation  
Office of Government & Community Relations  
1035 Parkway Avenue, PO Box 600  
Trenton, NJ 08625 - 0600  
Phone: 609-963-1982  
Email: [Vanessa.Meades@dot.state.nj.gov](mailto:Vanessa.Meades@dot.state.nj.gov)



## Virtual Public Information Center

March 15, 2021 through March 29, 2021

### Route 37 and CR 549 (Hooper Avenue) Intersection Improvements

### Toms River Township, Ocean County

The New Jersey Department of Transportation (NJDOT), committed to developing transportation improvements that best balance the transportation needs, the environment, community concerns and cost, will hold a Public Information Center (PIC) to provide local residents and businesses with information on the **Route 37 and CR 549 (Hooper Avenue)** project. You are encouraged to actively participate by providing comments by mail or email.

#### THE MEETING

Due to the COVID-19 Public Health Emergency, the Public Information Center will be conducted virtually. Please visit the following website any time between March 15, 2021 and March 29, 2021 to learn more about the project and to leave comments:

[www.dewberry.com/njdot-rt37-hooperintersection](http://www.dewberry.com/njdot-rt37-hooperintersection)

You will have an opportunity to review a presentation, exhibits of the draft plans, submit questions, and leave feedback. Property owners with rental units are advised that tenants are also invited and encouraged to participate.

#### BACKGROUND

The Route 37 and CR 549 (Hooper Avenue) intersection is located in Toms River Township in Ocean County at the Route 37 milepost 7.35. The intersection includes a traffic signal and two reverse jug handles utilizing existing roadway network to facilitate left turn movements from Route 37 to Hooper Avenue. Direct left turn lanes are provided from Hooper Avenue on to Route 37. There is a lack of sidewalks and the existing pedestrian curb ramps do not meet current ADA design standards. The purpose of the project is to improve safety (including pedestrians) and traffic operations at the intersection.

#### THE PROPOSED PROJECT

A fourth through lane will be added to Route 37 by widening toward the grass median within the project limits. The intersection will be modified to allow for a protected double left turn signal phase from Hooper Avenue. Full signal replacement is proposed for the Route 37 and Hooper Avenue intersection to improve pedestrian and vehicular safety. Sidewalks will be added throughout the project. Additional improvements include median barrier

with crash cushions, ADA compliant pedestrian crossings with high visibility crosswalks.

Staged construction will be implemented to maintain through traffic during construction, no detours are anticipated.



#### PROJECT SCHEDULE

Complete Concept Development:	Summer 2021
Complete Preliminary Engineering:	TBD
Complete Final Design:	TBD
Start Construction:	TBD
Complete Construction:	TBD

**If you require special accommodations, please contact: 862-955-1306**

#### For further information contact:

Vanessa J. Meades, Acting Regional Coordinator  
New Jersey Department of Transportation  
Office of Government & Community Relations  
1035 Parkway Avenue, PO Box 600  
Trenton, NJ 08625 - 0600  
Phone: 609-963-1982  
Email: [Vanessa.Meades@dot.state.nj.gov](mailto:Vanessa.Meades@dot.state.nj.gov)





## Virtual Public Information Center

March 15, 2021 through March 29, 2021

### Route 37 and CR 549 (Hooper Avenue) Intersection Improvements

#### Toms River Township, Ocean County

The New Jersey Department of Transportation (NJDOT), committed to developing transportation improvements that best balance the transportation needs, the environment, community concerns and cost, will hold a Public Information Center (PIC) to provide local residents and businesses with information on the **Route 37 and CR 549 (Hooper Avenue)** project. You are encouraged to actively participate by providing comments by mail or email.

#### THE MEETING

Due to the COVID-19 Public Health Emergency, the Public Information Center will be conducted virtually. Please visit the following website any time between March 15, 2021 and March 29, 2021 to learn more about the project and to leave comments:

[www.dewberry.com/njdot-rt37-hooperintersection](http://www.dewberry.com/njdot-rt37-hooperintersection)

You will have an opportunity to review a presentation, exhibits of the draft plans, submit questions, and leave feedback. Property owners with rental units are advised that tenants are also invited and encouraged to participate.

#### BACKGROUND

The Route 37 and CR 549 (Hooper Avenue) intersection is located in Toms River Township in Ocean County at the Route 37 milepost 7.35. The intersection includes a traffic signal and two reverse jug handles utilizing existing roadway network to facilitate left turn movements from Route 37 to Hooper Avenue. Direct left turn lanes are provided from Hooper Avenue on to Route 37. There is a lack of sidewalks and the existing pedestrian curb ramps do not meet current ADA design standards. The purpose of the project is to improve safety (including pedestrians) and traffic operations at the intersection.

#### THE PROPOSED PROJECT

A fourth through lane will be added to Route 37 by widening toward the grass median within the project limits. The intersection will be modified to allow for a protected double left turn signal phase from Hooper Avenue. Full signal replacement is proposed for the Route 37 and Hooper Avenue intersection to improve pedestrian and vehicular safety. Sidewalks will be added throughout the project. Additional improvements include median barrier

with crash cushions, ADA compliant pedestrian crossings with high visibility crosswalks.

Staged construction will be implemented to maintain through traffic during construction, no detours are anticipated.



#### PROJECT SCHEDULE

Complete Concept Development:	Summer 2021
Complete Preliminary Engineering:	TBD
Complete Final Design:	TBD
Start Construction:	TBD
Complete Construction:	TBD

**If you require special accommodations, please contact: 862-955-1306**

#### For further information contact:

Vanessa J. Meades, Acting Regional Coordinator  
New Jersey Department of Transportation  
Office of Government & Community Relations  
1035 Parkway Avenue, PO Box 600  
Trenton, NJ 08625 - 0600  
Phone: 609-963-1982  
Email: [Vanessa.Meades@dot.state.nj.gov](mailto:Vanessa.Meades@dot.state.nj.gov)



## Virtual Public Information Center

March 15, 2021 through March 29, 2021

### Route 37 and CR 549 (Hooper Avenue) Intersection Improvements

#### Toms River Township, Ocean County

The New Jersey Department of Transportation (NJDOT), committed to developing transportation improvements that best balance the transportation needs, the environment, community concerns and cost, will hold a Public Information Center (PIC) to provide local residents and businesses with information on the **Route 37 and CR 549 (Hooper Avenue)** project. You are encouraged to actively participate by providing comments by mail or email.

#### THE MEETING

Due to the COVID-19 Public Health Emergency, the Public Information Center will be conducted virtually. Please visit the following website any time between March 15, 2021 and March 29, 2021 to learn more about the project and to leave comments:

[www.dewberry.com/njdot-rt37-hooperintersection](http://www.dewberry.com/njdot-rt37-hooperintersection)

You will have an opportunity to review a presentation, exhibits of the draft plans, submit questions, and leave feedback. Property owners with rental units are advised that tenants are also invited and encouraged to participate.

#### BACKGROUND

The Route 37 and CR 549 (Hooper Avenue) intersection is located in Toms River Township in Ocean County at the Route 37 milepost 7.35. The intersection includes a traffic signal and two reverse jug handles utilizing existing roadway network to facilitate left turn movements from Route 37 to Hooper Avenue. Direct left turn lanes are provided from Hooper Avenue on to Route 37. There is a lack of sidewalks and the existing pedestrian curb ramps do not meet current ADA design standards. The purpose of the project is to improve safety (including pedestrians) and traffic operations at the intersection.

#### THE PROPOSED PROJECT

A fourth through lane will be added to Route 37 by widening toward the grass median within the project limits. The intersection will be modified to allow for a protected double left turn signal phase from Hooper Avenue. Full signal replacement is proposed for the Route 37 and Hooper Avenue intersection to improve pedestrian and vehicular safety. Sidewalks will be added throughout the project. Additional improvements include median barrier

with crash cushions, ADA compliant pedestrian crossings with high visibility crosswalks.

Staged construction will be implemented to maintain through traffic during construction, no detours are anticipated.



#### PROJECT SCHEDULE

Complete Concept Development:	Summer 2021
Complete Preliminary Engineering:	TBD
Complete Final Design:	TBD
Start Construction:	TBD
Complete Construction:	TBD

**If you require special accommodations, please contact: 862-955-1306**

#### For further information contact:

Vanessa J. Meades, Acting Regional Coordinator  
New Jersey Department of Transportation  
Office of Government & Community Relations  
1035 Parkway Avenue, PO Box 600  
Trenton, NJ 08625 - 0600  
Phone: 609-963-1982  
Email: [Vanessa.Meades@dot.state.nj.gov](mailto:Vanessa.Meades@dot.state.nj.gov)





## Virtual Public Information Center

March 15, 2021 through March 29, 2021

### Route 37 and CR 549 (Hooper Avenue) Intersection Improvements

### Toms River Township, Ocean County

The New Jersey Department of Transportation (NJDOT), committed to developing transportation improvements that best balance the transportation needs, the environment, community concerns and cost, will hold a Public Information Center (PIC) to provide local residents and businesses with information on the **Route 37 and CR 549 (Hooper Avenue)** project. You are encouraged to actively participate by providing comments by mail or email.

#### THE MEETING

Due to the COVID-19 Public Health Emergency, the Public Information Center will be conducted virtually. Please visit the following website any time between March 15, 2021 and March 29, 2021 to learn more about the project and to leave comments:

[www.dewberry.com/njdot-rt37-hooperintersection](http://www.dewberry.com/njdot-rt37-hooperintersection)

You will have an opportunity to review a presentation, exhibits of the draft plans, submit questions, and leave feedback. Property owners with rental units are advised that tenants are also invited and encouraged to participate.

#### BACKGROUND

The Route 37 and CR 549 (Hooper Avenue) intersection is located in Toms River Township in Ocean County at the Route 37 milepost 7.35. The intersection includes a traffic signal and two reverse jug handles utilizing existing roadway network to facilitate left turn movements from Route 37 to Hooper Avenue. Direct left turn lanes are provided from Hooper Avenue on to Route 37. There is a lack of sidewalks and the existing pedestrian curb ramps do not meet current ADA design standards. The purpose of the project is to improve safety (including pedestrians) and traffic operations at the intersection.

#### THE PROPOSED PROJECT

A fourth through lane will be added to Route 37 by widening toward the grass median within the project limits. The intersection will be modified to allow for a protected double left turn signal phase from Hooper Avenue. Full signal replacement is proposed for the Route 37 and Hooper Avenue intersection to improve pedestrian and vehicular safety. Sidewalks will be added throughout the project. Additional improvements include median barrier

with crash cushions, ADA compliant pedestrian crossings with high visibility crosswalks.

Staged construction will be implemented to maintain through traffic during construction, no detours are anticipated.



#### PROJECT SCHEDULE

Complete Concept Development:	Summer 2021
Complete Preliminary Engineering:	TBD
Complete Final Design:	TBD
Start Construction:	TBD
Complete Construction:	TBD

**If you require special accommodations, please contact: 862-955-1306**

#### For further information contact:

Vanessa J. Meades, Acting Regional Coordinator  
New Jersey Department of Transportation  
Office of Government & Community Relations  
1035 Parkway Avenue, PO Box 600  
Trenton, NJ 08625 - 0600  
Phone: 609-963-1982  
Email: [Vanessa.Meades@dot.state.nj.gov](mailto:Vanessa.Meades@dot.state.nj.gov)



## Virtual Public Information Center

March 15, 2021 through March 29, 2021

### Route 37 and CR 549 (Hooper Avenue) Intersection Improvements

#### Toms River Township, Ocean County

The New Jersey Department of Transportation (NJDOT), committed to developing transportation improvements that best balance the transportation needs, the environment, community concerns and cost, will hold a Public Information Center (PIC) to provide local residents and businesses with information on the **Route 37 and CR 549 (Hooper Avenue)** project. You are encouraged to actively participate by providing comments by mail or email.

#### THE MEETING

Due to the COVID-19 Public Health Emergency, the Public Information Center will be conducted virtually. Please visit the following website any time between March 15, 2021 and March 29, 2021 to learn more about the project and to leave comments:

[www.dewberry.com/njdot-rt37-hooperintersection](http://www.dewberry.com/njdot-rt37-hooperintersection)

You will have an opportunity to review a presentation, exhibits of the draft plans, submit questions, and leave feedback. Property owners with rental units are advised that tenants are also invited and encouraged to participate.

#### BACKGROUND

The Route 37 and CR 549 (Hooper Avenue) intersection is located in Toms River Township in Ocean County at the Route 37 milepost 7.35. The intersection includes a traffic signal and two reverse jug handles utilizing existing roadway network to facilitate left turn movements from Route 37 to Hooper Avenue. Direct left turn lanes are provided from Hooper Avenue on to Route 37. There is a lack of sidewalks and the existing pedestrian curb ramps do not meet current ADA design standards. The purpose of the project is to improve safety (including pedestrians) and traffic operations at the intersection.

#### THE PROPOSED PROJECT

A fourth through lane will be added to Route 37 by widening toward the grass median within the project limits. The intersection will be modified to allow for a protected double left turn signal phase from Hooper Avenue. Full signal replacement is proposed for the Route 37 and Hooper Avenue intersection to improve pedestrian and vehicular safety. Sidewalks will be added throughout the project. Additional improvements include median barrier

with crash cushions, ADA compliant pedestrian crossings with high visibility crosswalks.

Staged construction will be implemented to maintain through traffic during construction, no detours are anticipated.



#### PROJECT SCHEDULE

Complete Concept Development:	Summer 2021
Complete Preliminary Engineering:	TBD
Complete Final Design:	TBD
Start Construction:	TBD
Complete Construction:	TBD

**If you require special accommodations, please contact: 862-955-1306**

#### For further information contact:

Vanessa J. Meades, Acting Regional Coordinator  
New Jersey Department of Transportation  
Office of Government & Community Relations  
1035 Parkway Avenue, PO Box 600  
Trenton, NJ 08625 - 0600  
Phone: 609-963-1982  
Email: [Vanessa.Meades@dot.state.nj.gov](mailto:Vanessa.Meades@dot.state.nj.gov)





## Virtual Public Information Center

March 15, 2021 through March 29, 2021

### Route 37 and CR 549 (Hooper Avenue) Intersection Improvements

#### Toms River Township, Ocean County

The New Jersey Department of Transportation (NJDOT), committed to developing transportation improvements that best balance the transportation needs, the environment, community concerns and cost, will hold a Public Information Center (PIC) to provide local residents and businesses with information on the **Route 37 and CR 549 (Hooper Avenue)** project. You are encouraged to actively participate by providing comments by mail or email.

#### THE MEETING

Due to the COVID-19 Public Health Emergency, the Public Information Center will be conducted virtually. Please visit the following website any time between March 15, 2021 and March 29, 2021 to learn more about the project and to leave comments:

[www.dewberry.com/njdot-rt37-hooperintersection](http://www.dewberry.com/njdot-rt37-hooperintersection)

You will have an opportunity to review a presentation, exhibits of the draft plans, submit questions, and leave feedback. Property owners with rental units are advised that tenants are also invited and encouraged to participate.

#### BACKGROUND

The Route 37 and CR 549 (Hooper Avenue) intersection is located in Toms River Township in Ocean County at the Route 37 milepost 7.35. The intersection includes a traffic signal and two reverse jug handles utilizing existing roadway network to facilitate left turn movements from Route 37 to Hooper Avenue. Direct left turn lanes are provided from Hooper Avenue on to Route 37. There is a lack of sidewalks and the existing pedestrian curb ramps do not meet current ADA design standards. The purpose of the project is to improve safety (including pedestrians) and traffic operations at the intersection.

#### THE PROPOSED PROJECT

A fourth through lane will be added to Route 37 by widening toward the grass median within the project limits. The intersection will be modified to allow for a protected double left turn signal phase from Hooper Avenue. Full signal replacement is proposed for the Route 37 and Hooper Avenue intersection to improve pedestrian and vehicular safety. Sidewalks will be added throughout the project. Additional improvements include median barrier

with crash cushions, ADA compliant pedestrian crossings with high visibility crosswalks.

Staged construction will be implemented to maintain through traffic during construction, no detours are anticipated.



#### PROJECT SCHEDULE

Complete Concept Development:	Summer 2021
Complete Preliminary Engineering:	TBD
Complete Final Design:	TBD
Start Construction:	TBD
Complete Construction:	TBD

**If you require special accommodations, please contact: 862-955-1306**

#### For further information contact:

Vanessa J. Meades, Acting Regional Coordinator  
New Jersey Department of Transportation  
Office of Government & Community Relations  
1035 Parkway Avenue, PO Box 600  
Trenton, NJ 08625 - 0600  
Phone: 609-963-1982  
Email: [Vanessa.Meades@dot.state.nj.gov](mailto:Vanessa.Meades@dot.state.nj.gov)



## Virtual Public Information Center

March 15, 2021 through March 29, 2021

### Route 37 and CR 549 (Hooper Avenue) Intersection Improvements

#### Toms River Township, Ocean County

The New Jersey Department of Transportation (NJDOT), committed to developing transportation improvements that best balance the transportation needs, the environment, community concerns and cost, will hold a Public Information Center (PIC) to provide local residents and businesses with information on the **Route 37 and CR 549 (Hooper Avenue)** project. You are encouraged to actively participate by providing comments by mail or email.

#### THE MEETING

Due to the COVID-19 Public Health Emergency, the Public Information Center will be conducted virtually. Please visit the following website any time between March 15, 2021 and March 29, 2021 to learn more about the project and to leave comments:

[www.dewberry.com/njdot-rt37-hooperintersection](http://www.dewberry.com/njdot-rt37-hooperintersection)

You will have an opportunity to review a presentation, exhibits of the draft plans, submit questions, and leave feedback. Property owners with rental units are advised that tenants are also invited and encouraged to participate.

#### BACKGROUND

The Route 37 and CR 549 (Hooper Avenue) intersection is located in Toms River Township in Ocean County at the Route 37 milepost 7.35. The intersection includes a traffic signal and two reverse jug handles utilizing existing roadway network to facilitate left turn movements from Route 37 to Hooper Avenue. Direct left turn lanes are provided from Hooper Avenue on to Route 37. There is a lack of sidewalks and the existing pedestrian curb ramps do not meet current ADA design standards. The purpose of the project is to improve safety (including pedestrians) and traffic operations at the intersection.

#### THE PROPOSED PROJECT

A fourth through lane will be added to Route 37 by widening toward the grass median within the project limits. The intersection will be modified to allow for a protected double left turn signal phase from Hooper Avenue. Full signal replacement is proposed for the Route 37 and Hooper Avenue intersection to improve pedestrian and vehicular safety. Sidewalks will be added throughout the project. Additional improvements include median barrier

with crash cushions, ADA compliant pedestrian crossings with high visibility crosswalks.

Staged construction will be implemented to maintain through traffic during construction, no detours are anticipated.



#### PROJECT SCHEDULE

Complete Concept Development:	Summer 2021
Complete Preliminary Engineering:	TBD
Complete Final Design:	TBD
Start Construction:	TBD
Complete Construction:	TBD

**If you require special accommodations, please contact: 862-955-1306**

#### For further information contact:

Vanessa J. Meades, Acting Regional Coordinator  
New Jersey Department of Transportation  
Office of Government & Community Relations  
1035 Parkway Avenue, PO Box 600  
Trenton, NJ 08625 - 0600  
Phone: 609-963-1982  
Email: [Vanessa.Meades@dot.state.nj.gov](mailto:Vanessa.Meades@dot.state.nj.gov)





## Virtual Public Information Center

March 15, 2021 through March 29, 2021

### Route 37 and CR 549 (Hooper Avenue) Intersection Improvements

#### Toms River Township, Ocean County

The New Jersey Department of Transportation (NJDOT), committed to developing transportation improvements that best balance the transportation needs, the environment, community concerns and cost, will hold a Public Information Center (PIC) to provide local residents and businesses with information on the **Route 37 and CR 549 (Hooper Avenue)** project. You are encouraged to actively participate by providing comments by mail or email.

#### THE MEETING

Due to the COVID-19 Public Health Emergency, the Public Information Center will be conducted virtually. Please visit the following website any time between March 15, 2021 and March 29, 2021 to learn more about the project and to leave comments:

[www.dewberry.com/njdot-rt37-hooperintersection](http://www.dewberry.com/njdot-rt37-hooperintersection)

You will have an opportunity to review a presentation, exhibits of the draft plans, submit questions, and leave feedback. Property owners with rental units are advised that tenants are also invited and encouraged to participate.

#### BACKGROUND

The Route 37 and CR 549 (Hooper Avenue) intersection is located in Toms River Township in Ocean County at the Route 37 milepost 7.35. The intersection includes a traffic signal and two reverse jug handles utilizing existing roadway network to facilitate left turn movements from Route 37 to Hooper Avenue. Direct left turn lanes are provided from Hooper Avenue on to Route 37. There is a lack of sidewalks and the existing pedestrian curb ramps do not meet current ADA design standards. The purpose of the project is to improve safety (including pedestrians) and traffic operations at the intersection.

#### THE PROPOSED PROJECT

A fourth through lane will be added to Route 37 by widening toward the grass median within the project limits. The intersection will be modified to allow for a protected double left turn signal phase from Hooper Avenue. Full signal replacement is proposed for the Route 37 and Hooper Avenue intersection to improve pedestrian and vehicular safety. Sidewalks will be added throughout the project. Additional improvements include median barrier

with crash cushions, ADA compliant pedestrian crossings with high visibility crosswalks.

Staged construction will be implemented to maintain through traffic during construction, no detours are anticipated.



#### PROJECT SCHEDULE

Complete Concept Development:	Summer 2021
Complete Preliminary Engineering:	TBD
Complete Final Design:	TBD
Start Construction:	TBD
Complete Construction:	TBD

**If you require special accommodations, please contact: 862-955-1306**

#### For further information contact:

Vanessa J. Meades, Acting Regional Coordinator  
New Jersey Department of Transportation  
Office of Government & Community Relations  
1035 Parkway Avenue, PO Box 600  
Trenton, NJ 08625 - 0600  
Phone: 609-963-1982  
Email: [Vanessa.Meades@dot.state.nj.gov](mailto:Vanessa.Meades@dot.state.nj.gov)



## Virtual Public Information Center

March 15, 2021 through March 29, 2021

### Route 37 and CR 549 (Hooper Avenue) Intersection Improvements

#### Toms River Township, Ocean County

The New Jersey Department of Transportation (NJDOT), committed to developing transportation improvements that best balance the transportation needs, the environment, community concerns and cost, will hold a Public Information Center (PIC) to provide local residents and businesses with information on the **Route 37 and CR 549 (Hooper Avenue)** project. You are encouraged to actively participate by providing comments by mail or email.

#### THE MEETING

Due to the COVID-19 Public Health Emergency, the Public Information Center will be conducted virtually. Please visit the following website any time between March 15, 2021 and March 29, 2021 to learn more about the project and to leave comments:

[www.dewberry.com/njdot-rt37-hooperintersection](http://www.dewberry.com/njdot-rt37-hooperintersection)

You will have an opportunity to review a presentation, exhibits of the draft plans, submit questions, and leave feedback. Property owners with rental units are advised that tenants are also invited and encouraged to participate.

#### BACKGROUND

The Route 37 and CR 549 (Hooper Avenue) intersection is located in Toms River Township in Ocean County at the Route 37 milepost 7.35. The intersection includes a traffic signal and two reverse jug handles utilizing existing roadway network to facilitate left turn movements from Route 37 to Hooper Avenue. Direct left turn lanes are provided from Hooper Avenue on to Route 37. There is a lack of sidewalks and the existing pedestrian curb ramps do not meet current ADA design standards. The purpose of the project is to improve safety (including pedestrians) and traffic operations at the intersection.

#### THE PROPOSED PROJECT

A fourth through lane will be added to Route 37 by widening toward the grass median within the project limits. The intersection will be modified to allow for a protected double left turn signal phase from Hooper Avenue. Full signal replacement is proposed for the Route 37 and Hooper Avenue intersection to improve pedestrian and vehicular safety. Sidewalks will be added throughout the project. Additional improvements include median barrier

with crash cushions, ADA compliant pedestrian crossings with high visibility crosswalks.

Staged construction will be implemented to maintain through traffic during construction, no detours are anticipated.



#### PROJECT SCHEDULE

Complete Concept Development:	Summer 2021
Complete Preliminary Engineering:	TBD
Complete Final Design:	TBD
Start Construction:	TBD
Complete Construction:	TBD

**If you require special accommodations, please contact: 862-955-1306**

#### For further information contact:

Vanessa J. Meades, Acting Regional Coordinator  
New Jersey Department of Transportation  
Office of Government & Community Relations  
1035 Parkway Avenue, PO Box 600  
Trenton, NJ 08625 - 0600  
Phone: 609-963-1982  
Email: [Vanessa.Meades@dot.state.nj.gov](mailto:Vanessa.Meades@dot.state.nj.gov)





## Virtual Public Information Center

March 15, 2021 through March 29, 2021

### Route 37 and CR 549 (Hooper Avenue) Intersection Improvements

#### Toms River Township, Ocean County

The New Jersey Department of Transportation (NJDOT), committed to developing transportation improvements that best balance the transportation needs, the environment, community concerns and cost, will hold a Public Information Center (PIC) to provide local residents and businesses with information on the **Route 37 and CR 549 (Hooper Avenue)** project. You are encouraged to actively participate by providing comments by mail or email.

#### THE MEETING

Due to the COVID-19 Public Health Emergency, the Public Information Center will be conducted virtually. Please visit the following website any time between March 15, 2021 and March 29, 2021 to learn more about the project and to leave comments:

[www.dewberry.com/njdot-rt37-hooperintersection](http://www.dewberry.com/njdot-rt37-hooperintersection)

You will have an opportunity to review a presentation, exhibits of the draft plans, submit questions, and leave feedback. Property owners with rental units are advised that tenants are also invited and encouraged to participate.

#### BACKGROUND

The Route 37 and CR 549 (Hooper Avenue) intersection is located in Toms River Township in Ocean County at the Route 37 milepost 7.35. The intersection includes a traffic signal and two reverse jug handles utilizing existing roadway network to facilitate left turn movements from Route 37 to Hooper Avenue. Direct left turn lanes are provided from Hooper Avenue on to Route 37. There is a lack of sidewalks and the existing pedestrian curb ramps do not meet current ADA design standards. The purpose of the project is to improve safety (including pedestrians) and traffic operations at the intersection.

#### THE PROPOSED PROJECT

A fourth through lane will be added to Route 37 by widening toward the grass median within the project limits. The intersection will be modified to allow for a protected double left turn signal phase from Hooper Avenue. Full signal replacement is proposed for the Route 37 and Hooper Avenue intersection to improve pedestrian and vehicular safety. Sidewalks will be added throughout the project. Additional improvements include median barrier

with crash cushions, ADA compliant pedestrian crossings with high visibility crosswalks.

Staged construction will be implemented to maintain through traffic during construction, no detours are anticipated.



#### PROJECT SCHEDULE

Complete Concept Development:	Summer 2021
Complete Preliminary Engineering:	TBD
Complete Final Design:	TBD
Start Construction:	TBD
Complete Construction:	TBD

**If you require special accommodations, please contact: 862-955-1306**

#### For further information contact:

Vanessa J. Meades, Acting Regional Coordinator  
New Jersey Department of Transportation  
Office of Government & Community Relations  
1035 Parkway Avenue, PO Box 600  
Trenton, NJ 08625 - 0600  
Phone: 609-963-1982  
Email: [Vanessa.Meades@dot.state.nj.gov](mailto:Vanessa.Meades@dot.state.nj.gov)



## Virtual Public Information Center

March 15, 2021 through March 29, 2021

### Route 37 and CR 549 (Hooper Avenue) Intersection Improvements

#### Toms River Township, Ocean County

The New Jersey Department of Transportation (NJDOT), committed to developing transportation improvements that best balance the transportation needs, the environment, community concerns and cost, will hold a Public Information Center (PIC) to provide local residents and businesses with information on the **Route 37 and CR 549 (Hooper Avenue)** project. You are encouraged to actively participate by providing comments by mail or email.

#### THE MEETING

Due to the COVID-19 Public Health Emergency, the Public Information Center will be conducted virtually. Please visit the following website any time between March 15, 2021 and March 29, 2021 to learn more about the project and to leave comments:

[www.dewberry.com/njdot-rt37-hooperintersection](http://www.dewberry.com/njdot-rt37-hooperintersection)

You will have an opportunity to review a presentation, exhibits of the draft plans, submit questions, and leave feedback. Property owners with rental units are advised that tenants are also invited and encouraged to participate.

#### BACKGROUND

The Route 37 and CR 549 (Hooper Avenue) intersection is located in Toms River Township in Ocean County at the Route 37 milepost 7.35. The intersection includes a traffic signal and two reverse jug handles utilizing existing roadway network to facilitate left turn movements from Route 37 to Hooper Avenue. Direct left turn lanes are provided from Hooper Avenue on to Route 37. There is a lack of sidewalks and the existing pedestrian curb ramps do not meet current ADA design standards. The purpose of the project is to improve safety (including pedestrians) and traffic operations at the intersection.

#### THE PROPOSED PROJECT

A fourth through lane will be added to Route 37 by widening toward the grass median within the project limits. The intersection will be modified to allow for a protected double left turn signal phase from Hooper Avenue. Full signal replacement is proposed for the Route 37 and Hooper Avenue intersection to improve pedestrian and vehicular safety. Sidewalks will be added throughout the project. Additional improvements include median barrier

with crash cushions, ADA compliant pedestrian crossings with high visibility crosswalks.

Staged construction will be implemented to maintain through traffic during construction, no detours are anticipated.



#### PROJECT SCHEDULE

Complete Concept Development:	Summer 2021
Complete Preliminary Engineering:	TBD
Complete Final Design:	TBD
Start Construction:	TBD
Complete Construction:	TBD

**If you require special accommodations, please contact: 862-955-1306**

#### For further information contact:

Vanessa J. Meades, Acting Regional Coordinator  
New Jersey Department of Transportation  
Office of Government & Community Relations  
1035 Parkway Avenue, PO Box 600  
Trenton, NJ 08625 - 0600  
Phone: 609-963-1982  
Email: [Vanessa.Meades@dot.state.nj.gov](mailto:Vanessa.Meades@dot.state.nj.gov)





## Virtual Public Information Center

March 15, 2021 through March 29, 2021

### Route 37 and CR 549 (Hooper Avenue) Intersection Improvements

#### Toms River Township, Ocean County

The New Jersey Department of Transportation (NJDOT), committed to developing transportation improvements that best balance the transportation needs, the environment, community concerns and cost, will hold a Public Information Center (PIC) to provide local residents and businesses with information on the **Route 37 and CR 549 (Hooper Avenue)** project. You are encouraged to actively participate by providing comments by mail or email.

#### THE MEETING

Due to the COVID-19 Public Health Emergency, the Public Information Center will be conducted virtually. Please visit the following website any time between March 15, 2021 and March 29, 2021 to learn more about the project and to leave comments:

[www.dewberry.com/njdot-rt37-hooperintersection](http://www.dewberry.com/njdot-rt37-hooperintersection)

You will have an opportunity to review a presentation, exhibits of the draft plans, submit questions, and leave feedback. Property owners with rental units are advised that tenants are also invited and encouraged to participate.

#### BACKGROUND

The Route 37 and CR 549 (Hooper Avenue) intersection is located in Toms River Township in Ocean County at the Route 37 milepost 7.35. The intersection includes a traffic signal and two reverse jug handles utilizing existing roadway network to facilitate left turn movements from Route 37 to Hooper Avenue. Direct left turn lanes are provided from Hooper Avenue on to Route 37. There is a lack of sidewalks and the existing pedestrian curb ramps do not meet current ADA design standards. The purpose of the project is to improve safety (including pedestrians) and traffic operations at the intersection.

#### THE PROPOSED PROJECT

A fourth through lane will be added to Route 37 by widening toward the grass median within the project limits. The intersection will be modified to allow for a protected double left turn signal phase from Hooper Avenue. Full signal replacement is proposed for the Route 37 and Hooper Avenue intersection to improve pedestrian and vehicular safety. Sidewalks will be added throughout the project. Additional improvements include median barrier

with crash cushions, ADA compliant pedestrian crossings with high visibility crosswalks.

Staged construction will be implemented to maintain through traffic during construction, no detours are anticipated.



#### PROJECT SCHEDULE

Complete Concept Development:	Summer 2021
Complete Preliminary Engineering:	TBD
Complete Final Design:	TBD
Start Construction:	TBD
Complete Construction:	TBD

**If you require special accommodations, please contact: 862-955-1306**

#### For further information contact:

Vanessa J. Meades, Acting Regional Coordinator  
New Jersey Department of Transportation  
Office of Government & Community Relations  
1035 Parkway Avenue, PO Box 600  
Trenton, NJ 08625 - 0600  
Phone: 609-963-1982  
Email: [Vanessa.Meades@dot.state.nj.gov](mailto:Vanessa.Meades@dot.state.nj.gov)



## Virtual Public Information Center

March 15, 2021 through March 29, 2021

### Route 37 and CR 549 (Hooper Avenue) Intersection Improvements

#### Toms River Township, Ocean County

The New Jersey Department of Transportation (NJDOT), committed to developing transportation improvements that best balance the transportation needs, the environment, community concerns and cost, will hold a Public Information Center (PIC) to provide local residents and businesses with information on the **Route 37 and CR 549 (Hooper Avenue)** project. You are encouraged to actively participate by providing comments by mail or email.

#### THE MEETING

Due to the COVID-19 Public Health Emergency, the Public Information Center will be conducted virtually. Please visit the following website any time between March 15, 2021 and March 29, 2021 to learn more about the project and to leave comments:

[www.dewberry.com/njdot-rt37-hooperintersection](http://www.dewberry.com/njdot-rt37-hooperintersection)

You will have an opportunity to review a presentation, exhibits of the draft plans, submit questions, and leave feedback. Property owners with rental units are advised that tenants are also invited and encouraged to participate.

#### BACKGROUND

The Route 37 and CR 549 (Hooper Avenue) intersection is located in Toms River Township in Ocean County at the Route 37 milepost 7.35. The intersection includes a traffic signal and two reverse jug handles utilizing existing roadway network to facilitate left turn movements from Route 37 to Hooper Avenue. Direct left turn lanes are provided from Hooper Avenue on to Route 37. There is a lack of sidewalks and the existing pedestrian curb ramps do not meet current ADA design standards. The purpose of the project is to improve safety (including pedestrians) and traffic operations at the intersection.

#### THE PROPOSED PROJECT

A fourth through lane will be added to Route 37 by widening toward the grass median within the project limits. The intersection will be modified to allow for a protected double left turn signal phase from Hooper Avenue. Full signal replacement is proposed for the Route 37 and Hooper Avenue intersection to improve pedestrian and vehicular safety. Sidewalks will be added throughout the project. Additional improvements include median barrier

with crash cushions, ADA compliant pedestrian crossings with high visibility crosswalks.

Staged construction will be implemented to maintain through traffic during construction, no detours are anticipated.



#### PROJECT SCHEDULE

Complete Concept Development:	Summer 2021
Complete Preliminary Engineering:	TBD
Complete Final Design:	TBD
Start Construction:	TBD
Complete Construction:	TBD

**If you require special accommodations, please contact: 862-955-1306**

#### For further information contact:

Vanessa J. Meades, Acting Regional Coordinator  
New Jersey Department of Transportation  
Office of Government & Community Relations  
1035 Parkway Avenue, PO Box 600  
Trenton, NJ 08625 - 0600  
Phone: 609-963-1982  
Email: [Vanessa.Meades@dot.state.nj.gov](mailto:Vanessa.Meades@dot.state.nj.gov)





## Virtual Public Information Center

March 15, 2021 through March 29, 2021

### Route 37 and CR 549 (Hooper Avenue) Intersection Improvements

#### Toms River Township, Ocean County

The New Jersey Department of Transportation (NJDOT), committed to developing transportation improvements that best balance the transportation needs, the environment, community concerns and cost, will hold a Public Information Center (PIC) to provide local residents and businesses with information on the **Route 37 and CR 549 (Hooper Avenue)** project. You are encouraged to actively participate by providing comments by mail or email.

#### THE MEETING

Due to the COVID-19 Public Health Emergency, the Public Information Center will be conducted virtually. Please visit the following website any time between March 15, 2021 and March 29, 2021 to learn more about the project and to leave comments:

[www.dewberry.com/njdot-rt37-hooperintersection](http://www.dewberry.com/njdot-rt37-hooperintersection)

You will have an opportunity to review a presentation, exhibits of the draft plans, submit questions, and leave feedback. Property owners with rental units are advised that tenants are also invited and encouraged to participate.

#### BACKGROUND

The Route 37 and CR 549 (Hooper Avenue) intersection is located in Toms River Township in Ocean County at the Route 37 milepost 7.35. The intersection includes a traffic signal and two reverse jug handles utilizing existing roadway network to facilitate left turn movements from Route 37 to Hooper Avenue. Direct left turn lanes are provided from Hooper Avenue on to Route 37. There is a lack of sidewalks and the existing pedestrian curb ramps do not meet current ADA design standards. The purpose of the project is to improve safety (including pedestrians) and traffic operations at the intersection.

#### THE PROPOSED PROJECT

A fourth through lane will be added to Route 37 by widening toward the grass median within the project limits. The intersection will be modified to allow for a protected double left turn signal phase from Hooper Avenue. Full signal replacement is proposed for the Route 37 and Hooper Avenue intersection to improve pedestrian and vehicular safety. Sidewalks will be added throughout the project. Additional improvements include median barrier

with crash cushions, ADA compliant pedestrian crossings with high visibility crosswalks.

Staged construction will be implemented to maintain through traffic during construction, no detours are anticipated.



#### PROJECT SCHEDULE

Complete Concept Development:	Summer 2021
Complete Preliminary Engineering:	TBD
Complete Final Design:	TBD
Start Construction:	TBD
Complete Construction:	TBD

**If you require special accommodations, please contact: 862-955-1306**

#### For further information contact:

Vanessa J. Meades, Acting Regional Coordinator  
New Jersey Department of Transportation  
Office of Government & Community Relations  
1035 Parkway Avenue, PO Box 600  
Trenton, NJ 08625 - 0600  
Phone: 609-963-1982  
Email: [Vanessa.Meades@dot.state.nj.gov](mailto:Vanessa.Meades@dot.state.nj.gov)



## Virtual Public Information Center

March 15, 2021 through March 29, 2021

### Route 37 and CR 549 (Hooper Avenue) Intersection Improvements

#### Toms River Township, Ocean County

The New Jersey Department of Transportation (NJDOT), committed to developing transportation improvements that best balance the transportation needs, the environment, community concerns and cost, will hold a Public Information Center (PIC) to provide local residents and businesses with information on the **Route 37 and CR 549 (Hooper Avenue)** project. You are encouraged to actively participate by providing comments by mail or email.

#### THE MEETING

Due to the COVID-19 Public Health Emergency, the Public Information Center will be conducted virtually. Please visit the following website any time between March 15, 2021 and March 29, 2021 to learn more about the project and to leave comments:

[www.dewberry.com/njdot-rt37-hooperintersection](http://www.dewberry.com/njdot-rt37-hooperintersection)

You will have an opportunity to review a presentation, exhibits of the draft plans, submit questions, and leave feedback. Property owners with rental units are advised that tenants are also invited and encouraged to participate.

#### BACKGROUND

The Route 37 and CR 549 (Hooper Avenue) intersection is located in Toms River Township in Ocean County at the Route 37 milepost 7.35. The intersection includes a traffic signal and two reverse jug handles utilizing existing roadway network to facilitate left turn movements from Route 37 to Hooper Avenue. Direct left turn lanes are provided from Hooper Avenue on to Route 37. There is a lack of sidewalks and the existing pedestrian curb ramps do not meet current ADA design standards. The purpose of the project is to improve safety (including pedestrians) and traffic operations at the intersection.

#### THE PROPOSED PROJECT

A fourth through lane will be added to Route 37 by widening toward the grass median within the project limits. The intersection will be modified to allow for a protected double left turn signal phase from Hooper Avenue. Full signal replacement is proposed for the Route 37 and Hooper Avenue intersection to improve pedestrian and vehicular safety. Sidewalks will be added throughout the project. Additional improvements include median barrier

with crash cushions, ADA compliant pedestrian crossings with high visibility crosswalks.

Staged construction will be implemented to maintain through traffic during construction, no detours are anticipated.



#### PROJECT SCHEDULE

Complete Concept Development:	Summer 2021
Complete Preliminary Engineering:	TBD
Complete Final Design:	TBD
Start Construction:	TBD
Complete Construction:	TBD

**If you require special accommodations, please contact: 862-955-1306**

#### For further information contact:

Vanessa J. Meades, Acting Regional Coordinator  
New Jersey Department of Transportation  
Office of Government & Community Relations  
1035 Parkway Avenue, PO Box 600  
Trenton, NJ 08625 - 0600  
Phone: 609-963-1982  
Email: [Vanessa.Meades@dot.state.nj.gov](mailto:Vanessa.Meades@dot.state.nj.gov)





## Virtual Public Information Center

March 15, 2021 through March 29, 2021

### Route 37 and CR 549 (Hooper Avenue) Intersection Improvements

#### Toms River Township, Ocean County

The New Jersey Department of Transportation (NJDOT), committed to developing transportation improvements that best balance the transportation needs, the environment, community concerns and cost, will hold a Public Information Center (PIC) to provide local residents and businesses with information on the **Route 37 and CR 549 (Hooper Avenue)** project. You are encouraged to actively participate by providing comments by mail or email.

#### THE MEETING

Due to the COVID-19 Public Health Emergency, the Public Information Center will be conducted virtually. Please visit the following website any time between March 15, 2021 and March 29, 2021 to learn more about the project and to leave comments:

[www.dewberry.com/njdot-rt37-hooperintersection](http://www.dewberry.com/njdot-rt37-hooperintersection)

You will have an opportunity to review a presentation, exhibits of the draft plans, submit questions, and leave feedback. Property owners with rental units are advised that tenants are also invited and encouraged to participate.

#### BACKGROUND

The Route 37 and CR 549 (Hooper Avenue) intersection is located in Toms River Township in Ocean County at the Route 37 milepost 7.35. The intersection includes a traffic signal and two reverse jug handles utilizing existing roadway network to facilitate left turn movements from Route 37 to Hooper Avenue. Direct left turn lanes are provided from Hooper Avenue on to Route 37. There is a lack of sidewalks and the existing pedestrian curb ramps do not meet current ADA design standards. The purpose of the project is to improve safety (including pedestrians) and traffic operations at the intersection.

#### THE PROPOSED PROJECT

A fourth through lane will be added to Route 37 by widening toward the grass median within the project limits. The intersection will be modified to allow for a protected double left turn signal phase from Hooper Avenue. Full signal replacement is proposed for the Route 37 and Hooper Avenue intersection to improve pedestrian and vehicular safety. Sidewalks will be added throughout the project. Additional improvements include median barrier

with crash cushions, ADA compliant pedestrian crossings with high visibility crosswalks.

Staged construction will be implemented to maintain through traffic during construction, no detours are anticipated.



#### PROJECT SCHEDULE

Complete Concept Development:	Summer 2021
Complete Preliminary Engineering:	TBD
Complete Final Design:	TBD
Start Construction:	TBD
Complete Construction:	TBD

**If you require special accommodations, please contact: 862-955-1306**

#### For further information contact:

Vanessa J. Meades, Acting Regional Coordinator  
New Jersey Department of Transportation  
Office of Government & Community Relations  
1035 Parkway Avenue, PO Box 600  
Trenton, NJ 08625 - 0600  
Phone: 609-963-1982  
Email: [Vanessa.Meades@dot.state.nj.gov](mailto:Vanessa.Meades@dot.state.nj.gov)



## Virtual Public Information Center

March 15, 2021 through March 29, 2021

### Route 37 and CR 549 (Hooper Avenue) Intersection Improvements

#### Toms River Township, Ocean County

The New Jersey Department of Transportation (NJDOT), committed to developing transportation improvements that best balance the transportation needs, the environment, community concerns and cost, will hold a Public Information Center (PIC) to provide local residents and businesses with information on the **Route 37 and CR 549 (Hooper Avenue)** project. You are encouraged to actively participate by providing comments by mail or email.

#### THE MEETING

Due to the COVID-19 Public Health Emergency, the Public Information Center will be conducted virtually. Please visit the following website any time between March 15, 2021 and March 29, 2021 to learn more about the project and to leave comments:

[www.dewberry.com/njdot-rt37-hooperintersection](http://www.dewberry.com/njdot-rt37-hooperintersection)

You will have an opportunity to review a presentation, exhibits of the draft plans, submit questions, and leave feedback. Property owners with rental units are advised that tenants are also invited and encouraged to participate.

#### BACKGROUND

The Route 37 and CR 549 (Hooper Avenue) intersection is located in Toms River Township in Ocean County at the Route 37 milepost 7.35. The intersection includes a traffic signal and two reverse jug handles utilizing existing roadway network to facilitate left turn movements from Route 37 to Hooper Avenue. Direct left turn lanes are provided from Hooper Avenue on to Route 37. There is a lack of sidewalks and the existing pedestrian curb ramps do not meet current ADA design standards. The purpose of the project is to improve safety (including pedestrians) and traffic operations at the intersection.

#### THE PROPOSED PROJECT

A fourth through lane will be added to Route 37 by widening toward the grass median within the project limits. The intersection will be modified to allow for a protected double left turn signal phase from Hooper Avenue. Full signal replacement is proposed for the Route 37 and Hooper Avenue intersection to improve pedestrian and vehicular safety. Sidewalks will be added throughout the project. Additional improvements include median barrier

with crash cushions, ADA compliant pedestrian crossings with high visibility crosswalks.

Staged construction will be implemented to maintain through traffic during construction, no detours are anticipated.



#### PROJECT SCHEDULE

Complete Concept Development:	Summer 2021
Complete Preliminary Engineering:	TBD
Complete Final Design:	TBD
Start Construction:	TBD
Complete Construction:	TBD

If you require special accommodations, please contact: 862-955-1306

#### For further information contact:

Vanessa J. Meades, Acting Regional Coordinator  
New Jersey Department of Transportation  
Office of Government & Community Relations  
1035 Parkway Avenue, PO Box 600  
Trenton, NJ 08625 - 0600  
Phone: 609-963-1982  
Email: [Vanessa.Meades@dot.state.nj.gov](mailto:Vanessa.Meades@dot.state.nj.gov)





## Virtual Public Information Center

March 15, 2021 through March 29, 2021

### Route 37 and CR 549 (Hooper Avenue) Intersection Improvements

#### Toms River Township, Ocean County

The New Jersey Department of Transportation (NJDOT), committed to developing transportation improvements that best balance the transportation needs, the environment, community concerns and cost, will hold a Public Information Center (PIC) to provide local residents and businesses with information on the **Route 37 and CR 549 (Hooper Avenue)** project. You are encouraged to actively participate by providing comments by mail or email.

#### THE MEETING

Due to the COVID-19 Public Health Emergency, the Public Information Center will be conducted virtually. Please visit the following website any time between March 15, 2021 and March 29, 2021 to learn more about the project and to leave comments:

[www.dewberry.com/njdot-rt37-hooperintersection](http://www.dewberry.com/njdot-rt37-hooperintersection)

You will have an opportunity to review a presentation, exhibits of the draft plans, submit questions, and leave feedback. Property owners with rental units are advised that tenants are also invited and encouraged to participate.

#### BACKGROUND

The Route 37 and CR 549 (Hooper Avenue) intersection is located in Toms River Township in Ocean County at the Route 37 milepost 7.35. The intersection includes a traffic signal and two reverse jug handles utilizing existing roadway network to facilitate left turn movements from Route 37 to Hooper Avenue. Direct left turn lanes are provided from Hooper Avenue on to Route 37. There is a lack of sidewalks and the existing pedestrian curb ramps do not meet current ADA design standards. The purpose of the project is to improve safety (including pedestrians) and traffic operations at the intersection.

#### THE PROPOSED PROJECT

A fourth through lane will be added to Route 37 by widening toward the grass median within the project limits. The intersection will be modified to allow for a protected double left turn signal phase from Hooper Avenue. Full signal replacement is proposed for the Route 37 and Hooper Avenue intersection to improve pedestrian and vehicular safety. Sidewalks will be added throughout the project. Additional improvements include median barrier

with crash cushions, ADA compliant pedestrian crossings with high visibility crosswalks.

Staged construction will be implemented to maintain through traffic during construction, no detours are anticipated.



#### PROJECT SCHEDULE

Complete Concept Development:	Summer 2021
Complete Preliminary Engineering:	TBD
Complete Final Design:	TBD
Start Construction:	TBD
Complete Construction:	TBD

**If you require special accommodations, please contact: 862-955-1306**

#### For further information contact:

Vanessa J. Meades, Acting Regional Coordinator  
New Jersey Department of Transportation  
Office of Government & Community Relations  
1035 Parkway Avenue, PO Box 600  
Trenton, NJ 08625 - 0600  
Phone: 609-963-1982  
Email: [Vanessa.Meades@dot.state.nj.gov](mailto:Vanessa.Meades@dot.state.nj.gov)



## Virtual Public Information Center

March 15, 2021 through March 29, 2021

### Route 37 and CR 549 (Hooper Avenue) Intersection Improvements

#### Toms River Township, Ocean County

The New Jersey Department of Transportation (NJDOT), committed to developing transportation improvements that best balance the transportation needs, the environment, community concerns and cost, will hold a Public Information Center (PIC) to provide local residents and businesses with information on the **Route 37 and CR 549 (Hooper Avenue)** project. You are encouraged to actively participate by providing comments by mail or email.

#### THE MEETING

Due to the COVID-19 Public Health Emergency, the Public Information Center will be conducted virtually. Please visit the following website any time between March 15, 2021 and March 29, 2021 to learn more about the project and to leave comments:

[www.dewberry.com/njdot-rt37-hooperintersection](http://www.dewberry.com/njdot-rt37-hooperintersection)

You will have an opportunity to review a presentation, exhibits of the draft plans, submit questions, and leave feedback. Property owners with rental units are advised that tenants are also invited and encouraged to participate.

#### BACKGROUND

The Route 37 and CR 549 (Hooper Avenue) intersection is located in Toms River Township in Ocean County at the Route 37 milepost 7.35. The intersection includes a traffic signal and two reverse jug handles utilizing existing roadway network to facilitate left turn movements from Route 37 to Hooper Avenue. Direct left turn lanes are provided from Hooper Avenue on to Route 37. There is a lack of sidewalks and the existing pedestrian curb ramps do not meet current ADA design standards. The purpose of the project is to improve safety (including pedestrians) and traffic operations at the intersection.

#### THE PROPOSED PROJECT

A fourth through lane will be added to Route 37 by widening toward the grass median within the project limits. The intersection will be modified to allow for a protected double left turn signal phase from Hooper Avenue. Full signal replacement is proposed for the Route 37 and Hooper Avenue intersection to improve pedestrian and vehicular safety. Sidewalks will be added throughout the project. Additional improvements include median barrier

with crash cushions, ADA compliant pedestrian crossings with high visibility crosswalks.

Staged construction will be implemented to maintain through traffic during construction, no detours are anticipated.



#### PROJECT SCHEDULE

Complete Concept Development:	Summer 2021
Complete Preliminary Engineering:	TBD
Complete Final Design:	TBD
Start Construction:	TBD
Complete Construction:	TBD

**If you require special accommodations, please contact: 862-955-1306**

#### For further information contact:

Vanessa J. Meades, Acting Regional Coordinator  
New Jersey Department of Transportation  
Office of Government & Community Relations  
1035 Parkway Avenue, PO Box 600  
Trenton, NJ 08625 - 0600  
Phone: 609-963-1982  
Email: [Vanessa.Meades@dot.state.nj.gov](mailto:Vanessa.Meades@dot.state.nj.gov)





## Virtual Public Information Center

March 15, 2021 through March 29, 2021

### Route 37 and CR 549 (Hooper Avenue) Intersection Improvements

#### Toms River Township, Ocean County

The New Jersey Department of Transportation (NJDOT), committed to developing transportation improvements that best balance the transportation needs, the environment, community concerns and cost, will hold a Public Information Center (PIC) to provide local residents and businesses with information on the **Route 37 and CR 549 (Hooper Avenue)** project. You are encouraged to actively participate by providing comments by mail or email.

#### THE MEETING

Due to the COVID-19 Public Health Emergency, the Public Information Center will be conducted virtually. Please visit the following website any time between March 15, 2021 and March 29, 2021 to learn more about the project and to leave comments:

[www.dewberry.com/njdot-rt37-hooperintersection](http://www.dewberry.com/njdot-rt37-hooperintersection)

You will have an opportunity to review a presentation, exhibits of the draft plans, submit questions, and leave feedback. Property owners with rental units are advised that tenants are also invited and encouraged to participate.

#### BACKGROUND

The Route 37 and CR 549 (Hooper Avenue) intersection is located in Toms River Township in Ocean County at the Route 37 milepost 7.35. The intersection includes a traffic signal and two reverse jug handles utilizing existing roadway network to facilitate left turn movements from Route 37 to Hooper Avenue. Direct left turn lanes are provided from Hooper Avenue on to Route 37. There is a lack of sidewalks and the existing pedestrian curb ramps do not meet current ADA design standards. The purpose of the project is to improve safety (including pedestrians) and traffic operations at the intersection.

#### THE PROPOSED PROJECT

A fourth through lane will be added to Route 37 by widening toward the grass median within the project limits. The intersection will be modified to allow for a protected double left turn signal phase from Hooper Avenue. Full signal replacement is proposed for the Route 37 and Hooper Avenue intersection to improve pedestrian and vehicular safety. Sidewalks will be added throughout the project. Additional improvements include median barrier

with crash cushions, ADA compliant pedestrian crossings with high visibility crosswalks.

Staged construction will be implemented to maintain through traffic during construction, no detours are anticipated.



#### PROJECT SCHEDULE

Complete Concept Development:	Summer 2021
Complete Preliminary Engineering:	TBD
Complete Final Design:	TBD
Start Construction:	TBD
Complete Construction:	TBD

**If you require special accommodations, please contact: 862-955-1306**

#### For further information contact:

Vanessa J. Meades, Acting Regional Coordinator  
New Jersey Department of Transportation  
Office of Government & Community Relations  
1035 Parkway Avenue, PO Box 600  
Trenton, NJ 08625 - 0600  
Phone: 609-963-1982  
Email: [Vanessa.Meades@dot.state.nj.gov](mailto:Vanessa.Meades@dot.state.nj.gov)



## Virtual Public Information Center

March 15, 2021 through March 29, 2021

### Route 37 and CR 549 (Hooper Avenue) Intersection Improvements

#### Toms River Township, Ocean County

The New Jersey Department of Transportation (NJDOT), committed to developing transportation improvements that best balance the transportation needs, the environment, community concerns and cost, will hold a Public Information Center (PIC) to provide local residents and businesses with information on the **Route 37 and CR 549 (Hooper Avenue)** project. You are encouraged to actively participate by providing comments by mail or email.

#### THE MEETING

Due to the COVID-19 Public Health Emergency, the Public Information Center will be conducted virtually. Please visit the following website any time between March 15, 2021 and March 29, 2021 to learn more about the project and to leave comments:

[www.dewberry.com/njdot-rt37-hooperintersection](http://www.dewberry.com/njdot-rt37-hooperintersection)

You will have an opportunity to review a presentation, exhibits of the draft plans, submit questions, and leave feedback. Property owners with rental units are advised that tenants are also invited and encouraged to participate.

#### BACKGROUND

The Route 37 and CR 549 (Hooper Avenue) intersection is located in Toms River Township in Ocean County at the Route 37 milepost 7.35. The intersection includes a traffic signal and two reverse jug handles utilizing existing roadway network to facilitate left turn movements from Route 37 to Hooper Avenue. Direct left turn lanes are provided from Hooper Avenue on to Route 37. There is a lack of sidewalks and the existing pedestrian curb ramps do not meet current ADA design standards. The purpose of the project is to improve safety (including pedestrians) and traffic operations at the intersection.

#### THE PROPOSED PROJECT

A fourth through lane will be added to Route 37 by widening toward the grass median within the project limits. The intersection will be modified to allow for a protected double left turn signal phase from Hooper Avenue. Full signal replacement is proposed for the Route 37 and Hooper Avenue intersection to improve pedestrian and vehicular safety. Sidewalks will be added throughout the project. Additional improvements include median barrier

with crash cushions, ADA compliant pedestrian crossings with high visibility crosswalks.

Staged construction will be implemented to maintain through traffic during construction, no detours are anticipated.



#### PROJECT SCHEDULE

Complete Concept Development:	Summer 2021
Complete Preliminary Engineering:	TBD
Complete Final Design:	TBD
Start Construction:	TBD
Complete Construction:	TBD

**If you require special accommodations, please contact: 862-955-1306**

#### For further information contact:

Vanessa J. Meades, Acting Regional Coordinator  
New Jersey Department of Transportation  
Office of Government & Community Relations  
1035 Parkway Avenue, PO Box 600  
Trenton, NJ 08625 - 0600  
Phone: 609-963-1982  
Email: [Vanessa.Meades@dot.state.nj.gov](mailto:Vanessa.Meades@dot.state.nj.gov)





## Virtual Public Information Center

March 15, 2021 through March 29, 2021

### Route 37 and CR 549 (Hooper Avenue) Intersection Improvements

#### Toms River Township, Ocean County

The New Jersey Department of Transportation (NJDOT), committed to developing transportation improvements that best balance the transportation needs, the environment, community concerns and cost, will hold a Public Information Center (PIC) to provide local residents and businesses with information on the **Route 37 and CR 549 (Hooper Avenue)** project. You are encouraged to actively participate by providing comments by mail or email.

#### THE MEETING

Due to the COVID-19 Public Health Emergency, the Public Information Center will be conducted virtually. Please visit the following website any time between March 15, 2021 and March 29, 2021 to learn more about the project and to leave comments:

[www.dewberry.com/njdot-rt37-hooperintersection](http://www.dewberry.com/njdot-rt37-hooperintersection)

You will have an opportunity to review a presentation, exhibits of the draft plans, submit questions, and leave feedback. Property owners with rental units are advised that tenants are also invited and encouraged to participate.

#### BACKGROUND

The Route 37 and CR 549 (Hooper Avenue) intersection is located in Toms River Township in Ocean County at the Route 37 milepost 7.35. The intersection includes a traffic signal and two reverse jug handles utilizing existing roadway network to facilitate left turn movements from Route 37 to Hooper Avenue. Direct left turn lanes are provided from Hooper Avenue on to Route 37. There is a lack of sidewalks and the existing pedestrian curb ramps do not meet current ADA design standards. The purpose of the project is to improve safety (including pedestrians) and traffic operations at the intersection.

#### THE PROPOSED PROJECT

A fourth through lane will be added to Route 37 by widening toward the grass median within the project limits. The intersection will be modified to allow for a protected double left turn signal phase from Hooper Avenue. Full signal replacement is proposed for the Route 37 and Hooper Avenue intersection to improve pedestrian and vehicular safety. Sidewalks will be added throughout the project. Additional improvements include median barrier

with crash cushions, ADA compliant pedestrian crossings with high visibility crosswalks.

Staged construction will be implemented to maintain through traffic during construction, no detours are anticipated.



#### PROJECT SCHEDULE

Complete Concept Development:	Summer 2021
Complete Preliminary Engineering:	TBD
Complete Final Design:	TBD
Start Construction:	TBD
Complete Construction:	TBD

**If you require special accommodations, please contact: 862-955-1306**

#### For further information contact:

Vanessa J. Meades, Acting Regional Coordinator  
New Jersey Department of Transportation  
Office of Government & Community Relations  
1035 Parkway Avenue, PO Box 600  
Trenton, NJ 08625 - 0600  
Phone: 609-963-1982  
Email: [Vanessa.Meades@dot.state.nj.gov](mailto:Vanessa.Meades@dot.state.nj.gov)



## Virtual Public Information Center

March 15, 2021 through March 29, 2021

### Route 37 and CR 549 (Hooper Avenue) Intersection Improvements

#### Toms River Township, Ocean County

The New Jersey Department of Transportation (NJDOT), committed to developing transportation improvements that best balance the transportation needs, the environment, community concerns and cost, will hold a Public Information Center (PIC) to provide local residents and businesses with information on the **Route 37 and CR 549 (Hooper Avenue)** project. You are encouraged to actively participate by providing comments by mail or email.

#### THE MEETING

Due to the COVID-19 Public Health Emergency, the Public Information Center will be conducted virtually. Please visit the following website any time between March 15, 2021 and March 29, 2021 to learn more about the project and to leave comments:

[www.dewberry.com/njdot-rt37-hooperintersection](http://www.dewberry.com/njdot-rt37-hooperintersection)

You will have an opportunity to review a presentation, exhibits of the draft plans, submit questions, and leave feedback. Property owners with rental units are advised that tenants are also invited and encouraged to participate.

#### BACKGROUND

The Route 37 and CR 549 (Hooper Avenue) intersection is located in Toms River Township in Ocean County at the Route 37 milepost 7.35. The intersection includes a traffic signal and two reverse jug handles utilizing existing roadway network to facilitate left turn movements from Route 37 to Hooper Avenue. Direct left turn lanes are provided from Hooper Avenue on to Route 37. There is a lack of sidewalks and the existing pedestrian curb ramps do not meet current ADA design standards. The purpose of the project is to improve safety (including pedestrians) and traffic operations at the intersection.

#### THE PROPOSED PROJECT

A fourth through lane will be added to Route 37 by widening toward the grass median within the project limits. The intersection will be modified to allow for a protected double left turn signal phase from Hooper Avenue. Full signal replacement is proposed for the Route 37 and Hooper Avenue intersection to improve pedestrian and vehicular safety. Sidewalks will be added throughout the project. Additional improvements include median barrier

with crash cushions, ADA compliant pedestrian crossings with high visibility crosswalks.

Staged construction will be implemented to maintain through traffic during construction, no detours are anticipated.



#### PROJECT SCHEDULE

Complete Concept Development:	Summer 2021
Complete Preliminary Engineering:	TBD
Complete Final Design:	TBD
Start Construction:	TBD
Complete Construction:	TBD

**If you require special accommodations, please contact: 862-955-1306**

#### For further information contact:

Vanessa J. Meades, Acting Regional Coordinator  
New Jersey Department of Transportation  
Office of Government & Community Relations  
1035 Parkway Avenue, PO Box 600  
Trenton, NJ 08625 - 0600  
Phone: 609-963-1982  
Email: [Vanessa.Meades@dot.state.nj.gov](mailto:Vanessa.Meades@dot.state.nj.gov)





## Virtual Public Information Center

March 15, 2021 through March 29, 2021

### Route 37 and CR 549 (Hooper Avenue) Intersection Improvements

#### Toms River Township, Ocean County

The New Jersey Department of Transportation (NJDOT), committed to developing transportation improvements that best balance the transportation needs, the environment, community concerns and cost, will hold a Public Information Center (PIC) to provide local residents and businesses with information on the **Route 37 and CR 549 (Hooper Avenue)** project. You are encouraged to actively participate by providing comments by mail or email.

#### THE MEETING

Due to the COVID-19 Public Health Emergency, the Public Information Center will be conducted virtually. Please visit the following website any time between March 15, 2021 and March 29, 2021 to learn more about the project and to leave comments:

[www.dewberry.com/njdot-rt37-hooperintersection](http://www.dewberry.com/njdot-rt37-hooperintersection)

You will have an opportunity to review a presentation, exhibits of the draft plans, submit questions, and leave feedback. Property owners with rental units are advised that tenants are also invited and encouraged to participate.

#### BACKGROUND

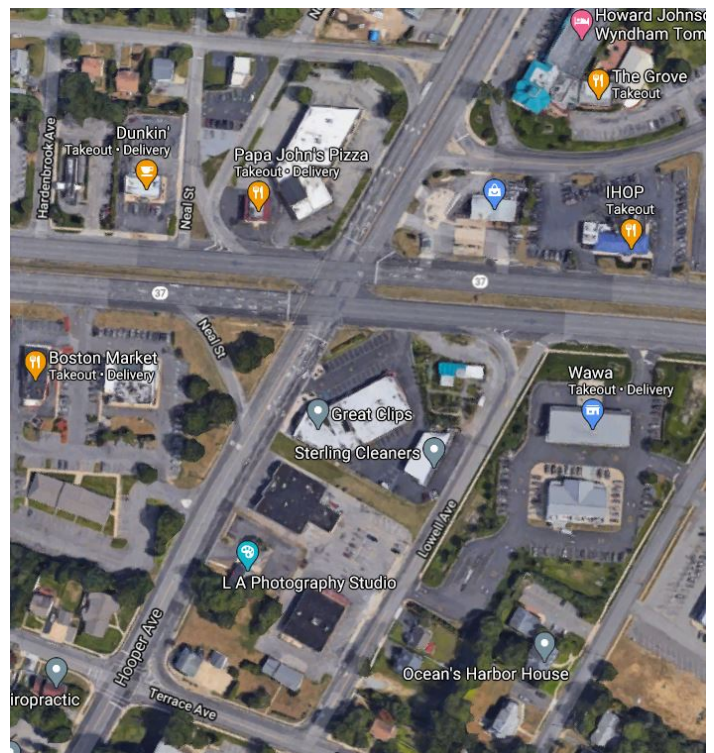
The Route 37 and CR 549 (Hooper Avenue) intersection is located in Toms River Township in Ocean County at the Route 37 milepost 7.35. The intersection includes a traffic signal and two reverse jug handles utilizing existing roadway network to facilitate left turn movements from Route 37 to Hooper Avenue. Direct left turn lanes are provided from Hooper Avenue on to Route 37. There is a lack of sidewalks and the existing pedestrian curb ramps do not meet current ADA design standards. The purpose of the project is to improve safety (including pedestrians) and traffic operations at the intersection.

#### THE PROPOSED PROJECT

A fourth through lane will be added to Route 37 by widening toward the grass median within the project limits. The intersection will be modified to allow for a protected double left turn signal phase from Hooper Avenue. Full signal replacement is proposed for the Route 37 and Hooper Avenue intersection to improve pedestrian and vehicular safety. Sidewalks will be added throughout the project. Additional improvements include median barrier

with crash cushions, ADA compliant pedestrian crossings with high visibility crosswalks.

Staged construction will be implemented to maintain through traffic during construction, no detours are anticipated.



#### PROJECT SCHEDULE

Complete Concept Development:	Summer 2021
Complete Preliminary Engineering:	TBD
Complete Final Design:	TBD
Start Construction:	TBD
Complete Construction:	TBD

If you require special accommodations, please contact: 862-955-1306

#### For further information contact:

Vanessa J. Meades, Acting Regional Coordinator  
New Jersey Department of Transportation  
Office of Government & Community Relations  
1035 Parkway Avenue, PO Box 600  
Trenton, NJ 08625 - 0600  
Phone: 609-963-1982  
Email: [Vanessa.Meades@dot.state.nj.gov](mailto:Vanessa.Meades@dot.state.nj.gov)



## Virtual Public Information Center

March 15, 2021 through March 29, 2021

### Route 37 and CR 549 (Hooper Avenue) Intersection Improvements

#### Toms River Township, Ocean County

The New Jersey Department of Transportation (NJDOT), committed to developing transportation improvements that best balance the transportation needs, the environment, community concerns and cost, will hold a Public Information Center (PIC) to provide local residents and businesses with information on the **Route 37 and CR 549 (Hooper Avenue)** project. You are encouraged to actively participate by providing comments by mail or email.

#### THE MEETING

Due to the COVID-19 Public Health Emergency, the Public Information Center will be conducted virtually. Please visit the following website any time between March 15, 2021 and March 29, 2021 to learn more about the project and to leave comments:

[www.dewberry.com/njdot-rt37-hooperintersection](http://www.dewberry.com/njdot-rt37-hooperintersection)

You will have an opportunity to review a presentation, exhibits of the draft plans, submit questions, and leave feedback. Property owners with rental units are advised that tenants are also invited and encouraged to participate.

#### BACKGROUND

The Route 37 and CR 549 (Hooper Avenue) intersection is located in Toms River Township in Ocean County at the Route 37 milepost 7.35. The intersection includes a traffic signal and two reverse jug handles utilizing existing roadway network to facilitate left turn movements from Route 37 to Hooper Avenue. Direct left turn lanes are provided from Hooper Avenue on to Route 37. There is a lack of sidewalks and the existing pedestrian curb ramps do not meet current ADA design standards. The purpose of the project is to improve safety (including pedestrians) and traffic operations at the intersection.

#### THE PROPOSED PROJECT

A fourth through lane will be added to Route 37 by widening toward the grass median within the project limits. The intersection will be modified to allow for a protected double left turn signal phase from Hooper Avenue. Full signal replacement is proposed for the Route 37 and Hooper Avenue intersection to improve pedestrian and vehicular safety. Sidewalks will be added throughout the project. Additional improvements include median barrier

with crash cushions, ADA compliant pedestrian crossings with high visibility crosswalks.

Staged construction will be implemented to maintain through traffic during construction, no detours are anticipated.



#### PROJECT SCHEDULE

Complete Concept Development:	Summer 2021
Complete Preliminary Engineering:	TBD
Complete Final Design:	TBD
Start Construction:	TBD
Complete Construction:	TBD

**If you require special accommodations, please contact: 862-955-1306**

#### For further information contact:

Vanessa J. Meades, Acting Regional Coordinator  
New Jersey Department of Transportation  
Office of Government & Community Relations  
1035 Parkway Avenue, PO Box 600  
Trenton, NJ 08625 - 0600  
Phone: 609-963-1982  
Email: [Vanessa.Meades@dot.state.nj.gov](mailto:Vanessa.Meades@dot.state.nj.gov)





## Virtual Public Information Center

March 15, 2021 through March 29, 2021

### Route 37 and CR 549 (Hooper Avenue) Intersection Improvements

#### Toms River Township, Ocean County

The New Jersey Department of Transportation (NJDOT), committed to developing transportation improvements that best balance the transportation needs, the environment, community concerns and cost, will hold a Public Information Center (PIC) to provide local residents and businesses with information on the **Route 37 and CR 549 (Hooper Avenue)** project. You are encouraged to actively participate by providing comments by mail or email.

#### THE MEETING

Due to the COVID-19 Public Health Emergency, the Public Information Center will be conducted virtually. Please visit the following website any time between March 15, 2021 and March 29, 2021 to learn more about the project and to leave comments:

[www.dewberry.com/njdot-rt37-hooperintersection](http://www.dewberry.com/njdot-rt37-hooperintersection)

You will have an opportunity to review a presentation, exhibits of the draft plans, submit questions, and leave feedback. Property owners with rental units are advised that tenants are also invited and encouraged to participate.

#### BACKGROUND

The Route 37 and CR 549 (Hooper Avenue) intersection is located in Toms River Township in Ocean County at the Route 37 milepost 7.35. The intersection includes a traffic signal and two reverse jug handles utilizing existing roadway network to facilitate left turn movements from Route 37 to Hooper Avenue. Direct left turn lanes are provided from Hooper Avenue on to Route 37. There is a lack of sidewalks and the existing pedestrian curb ramps do not meet current ADA design standards. The purpose of the project is to improve safety (including pedestrians) and traffic operations at the intersection.

#### THE PROPOSED PROJECT

A fourth through lane will be added to Route 37 by widening toward the grass median within the project limits. The intersection will be modified to allow for a protected double left turn signal phase from Hooper Avenue. Full signal replacement is proposed for the Route 37 and Hooper Avenue intersection to improve pedestrian and vehicular safety. Sidewalks will be added throughout the project. Additional improvements include median barrier

with crash cushions, ADA compliant pedestrian crossings with high visibility crosswalks.

Staged construction will be implemented to maintain through traffic during construction, no detours are anticipated.



#### PROJECT SCHEDULE

Complete Concept Development:	Summer 2021
Complete Preliminary Engineering:	TBD
Complete Final Design:	TBD
Start Construction:	TBD
Complete Construction:	TBD

**If you require special accommodations, please contact: 862-955-1306**

#### For further information contact:

Vanessa J. Meades, Acting Regional Coordinator  
New Jersey Department of Transportation  
Office of Government & Community Relations  
1035 Parkway Avenue, PO Box 600  
Trenton, NJ 08625 - 0600  
Phone: 609-963-1982  
Email: [Vanessa.Meades@dot.state.nj.gov](mailto:Vanessa.Meades@dot.state.nj.gov)



## Virtual Public Information Center

March 15, 2021 through March 29, 2021

### Route 37 and CR 549 (Hooper Avenue) Intersection Improvements

#### Toms River Township, Ocean County

The New Jersey Department of Transportation (NJDOT), committed to developing transportation improvements that best balance the transportation needs, the environment, community concerns and cost, will hold a Public Information Center (PIC) to provide local residents and businesses with information on the **Route 37 and CR 549 (Hooper Avenue)** project. You are encouraged to actively participate by providing comments by mail or email.

#### THE MEETING

Due to the COVID-19 Public Health Emergency, the Public Information Center will be conducted virtually. Please visit the following website any time between March 15, 2021 and March 29, 2021 to learn more about the project and to leave comments:

[www.dewberry.com/njdot-rt37-hooperintersection](http://www.dewberry.com/njdot-rt37-hooperintersection)

You will have an opportunity to review a presentation, exhibits of the draft plans, submit questions, and leave feedback. Property owners with rental units are advised that tenants are also invited and encouraged to participate.

#### BACKGROUND

The Route 37 and CR 549 (Hooper Avenue) intersection is located in Toms River Township in Ocean County at the Route 37 milepost 7.35. The intersection includes a traffic signal and two reverse jug handles utilizing existing roadway network to facilitate left turn movements from Route 37 to Hooper Avenue. Direct left turn lanes are provided from Hooper Avenue on to Route 37. There is a lack of sidewalks and the existing pedestrian curb ramps do not meet current ADA design standards. The purpose of the project is to improve safety (including pedestrians) and traffic operations at the intersection.

#### THE PROPOSED PROJECT

A fourth through lane will be added to Route 37 by widening toward the grass median within the project limits. The intersection will be modified to allow for a protected double left turn signal phase from Hooper Avenue. Full signal replacement is proposed for the Route 37 and Hooper Avenue intersection to improve pedestrian and vehicular safety. Sidewalks will be added throughout the project. Additional improvements include median barrier

with crash cushions, ADA compliant pedestrian crossings with high visibility crosswalks.

Staged construction will be implemented to maintain through traffic during construction, no detours are anticipated.



#### PROJECT SCHEDULE

Complete Concept Development:	Summer 2021
Complete Preliminary Engineering:	TBD
Complete Final Design:	TBD
Start Construction:	TBD
Complete Construction:	TBD

**If you require special accommodations, please contact: 862-955-1306**

#### For further information contact:

Vanessa J. Meades, Acting Regional Coordinator  
New Jersey Department of Transportation  
Office of Government & Community Relations  
1035 Parkway Avenue, PO Box 600  
Trenton, NJ 08625 - 0600  
Phone: 609-963-1982  
Email: [Vanessa.Meades@dot.state.nj.gov](mailto:Vanessa.Meades@dot.state.nj.gov)





## Virtual Public Information Center

March 15, 2021 through March 29, 2021

### Route 37 and CR 549 (Hooper Avenue) Intersection Improvements

#### Toms River Township, Ocean County

The New Jersey Department of Transportation (NJDOT), committed to developing transportation improvements that best balance the transportation needs, the environment, community concerns and cost, will hold a Public Information Center (PIC) to provide local residents and businesses with information on the **Route 37 and CR 549 (Hooper Avenue)** project. You are encouraged to actively participate by providing comments by mail or email.

#### THE MEETING

Due to the COVID-19 Public Health Emergency, the Public Information Center will be conducted virtually. Please visit the following website any time between March 15, 2021 and March 29, 2021 to learn more about the project and to leave comments:

[www.dewberry.com/njdot-rt37-hooperintersection](http://www.dewberry.com/njdot-rt37-hooperintersection)

You will have an opportunity to review a presentation, exhibits of the draft plans, submit questions, and leave feedback. Property owners with rental units are advised that tenants are also invited and encouraged to participate.

#### BACKGROUND

The Route 37 and CR 549 (Hooper Avenue) intersection is located in Toms River Township in Ocean County at the Route 37 milepost 7.35. The intersection includes a traffic signal and two reverse jug handles utilizing existing roadway network to facilitate left turn movements from Route 37 to Hooper Avenue. Direct left turn lanes are provided from Hooper Avenue on to Route 37. There is a lack of sidewalks and the existing pedestrian curb ramps do not meet current ADA design standards. The purpose of the project is to improve safety (including pedestrians) and traffic operations at the intersection.

#### THE PROPOSED PROJECT

A fourth through lane will be added to Route 37 by widening toward the grass median within the project limits. The intersection will be modified to allow for a protected double left turn signal phase from Hooper Avenue. Full signal replacement is proposed for the Route 37 and Hooper Avenue intersection to improve pedestrian and vehicular safety. Sidewalks will be added throughout the project. Additional improvements include median barrier

with crash cushions, ADA compliant pedestrian crossings with high visibility crosswalks.

Staged construction will be implemented to maintain through traffic during construction, no detours are anticipated.



#### PROJECT SCHEDULE

Complete Concept Development:	Summer 2021
Complete Preliminary Engineering:	TBD
Complete Final Design:	TBD
Start Construction:	TBD
Complete Construction:	TBD

**If you require special accommodations, please contact: 862-955-1306**

#### For further information contact:

Vanessa J. Meades, Acting Regional Coordinator  
New Jersey Department of Transportation  
Office of Government & Community Relations  
1035 Parkway Avenue, PO Box 600  
Trenton, NJ 08625 - 0600  
Phone: 609-963-1982  
Email: [Vanessa.Meades@dot.state.nj.gov](mailto:Vanessa.Meades@dot.state.nj.gov)



## Virtual Public Information Center

March 15, 2021 through March 29, 2021

### Route 37 and CR 549 (Hooper Avenue) Intersection Improvements

#### Toms River Township, Ocean County

The New Jersey Department of Transportation (NJDOT), committed to developing transportation improvements that best balance the transportation needs, the environment, community concerns and cost, will hold a Public Information Center (PIC) to provide local residents and businesses with information on the **Route 37 and CR 549 (Hooper Avenue)** project. You are encouraged to actively participate by providing comments by mail or email.

#### THE MEETING

Due to the COVID-19 Public Health Emergency, the Public Information Center will be conducted virtually. Please visit the following website any time between March 15, 2021 and March 29, 2021 to learn more about the project and to leave comments:

[www.dewberry.com/njdot-rt37-hooperintersection](http://www.dewberry.com/njdot-rt37-hooperintersection)

You will have an opportunity to review a presentation, exhibits of the draft plans, submit questions, and leave feedback. Property owners with rental units are advised that tenants are also invited and encouraged to participate.

#### BACKGROUND

The Route 37 and CR 549 (Hooper Avenue) intersection is located in Toms River Township in Ocean County at the Route 37 milepost 7.35. The intersection includes a traffic signal and two reverse jug handles utilizing existing roadway network to facilitate left turn movements from Route 37 to Hooper Avenue. Direct left turn lanes are provided from Hooper Avenue on to Route 37. There is a lack of sidewalks and the existing pedestrian curb ramps do not meet current ADA design standards. The purpose of the project is to improve safety (including pedestrians) and traffic operations at the intersection.

#### THE PROPOSED PROJECT

A fourth through lane will be added to Route 37 by widening toward the grass median within the project limits. The intersection will be modified to allow for a protected double left turn signal phase from Hooper Avenue. Full signal replacement is proposed for the Route 37 and Hooper Avenue intersection to improve pedestrian and vehicular safety. Sidewalks will be added throughout the project. Additional improvements include median barrier

with crash cushions, ADA compliant pedestrian crossings with high visibility crosswalks.

Staged construction will be implemented to maintain through traffic during construction, no detours are anticipated.



#### PROJECT SCHEDULE

Complete Concept Development:	Summer 2021
Complete Preliminary Engineering:	TBD
Complete Final Design:	TBD
Start Construction:	TBD
Complete Construction:	TBD

**If you require special accommodations, please contact: 862-955-1306**

#### For further information contact:

Vanessa J. Meades, Acting Regional Coordinator  
New Jersey Department of Transportation  
Office of Government & Community Relations  
1035 Parkway Avenue, PO Box 600  
Trenton, NJ 08625 - 0600  
Phone: 609-963-1982  
Email: [Vanessa.Meades@dot.state.nj.gov](mailto:Vanessa.Meades@dot.state.nj.gov)





## Virtual Public Information Center

March 15, 2021 through March 29, 2021

### Route 37 and CR 549 (Hooper Avenue) Intersection Improvements

#### Toms River Township, Ocean County

The New Jersey Department of Transportation (NJDOT), committed to developing transportation improvements that best balance the transportation needs, the environment, community concerns and cost, will hold a Public Information Center (PIC) to provide local residents and businesses with information on the **Route 37 and CR 549 (Hooper Avenue)** project. You are encouraged to actively participate by providing comments by mail or email.

#### THE MEETING

Due to the COVID-19 Public Health Emergency, the Public Information Center will be conducted virtually. Please visit the following website any time between March 15, 2021 and March 29, 2021 to learn more about the project and to leave comments:

[www.dewberry.com/njdot-rt37-hooperintersection](http://www.dewberry.com/njdot-rt37-hooperintersection)

You will have an opportunity to review a presentation, exhibits of the draft plans, submit questions, and leave feedback. Property owners with rental units are advised that tenants are also invited and encouraged to participate.

#### BACKGROUND

The Route 37 and CR 549 (Hooper Avenue) intersection is located in Toms River Township in Ocean County at the Route 37 milepost 7.35. The intersection includes a traffic signal and two reverse jug handles utilizing existing roadway network to facilitate left turn movements from Route 37 to Hooper Avenue. Direct left turn lanes are provided from Hooper Avenue on to Route 37. There is a lack of sidewalks and the existing pedestrian curb ramps do not meet current ADA design standards. The purpose of the project is to improve safety (including pedestrians) and traffic operations at the intersection.

#### THE PROPOSED PROJECT

A fourth through lane will be added to Route 37 by widening toward the grass median within the project limits. The intersection will be modified to allow for a protected double left turn signal phase from Hooper Avenue. Full signal replacement is proposed for the Route 37 and Hooper Avenue intersection to improve pedestrian and vehicular safety. Sidewalks will be added throughout the project. Additional improvements include median barrier

with crash cushions, ADA compliant pedestrian crossings with high visibility crosswalks.

Staged construction will be implemented to maintain through traffic during construction, no detours are anticipated.



#### PROJECT SCHEDULE

Complete Concept Development:	Summer 2021
Complete Preliminary Engineering:	TBD
Complete Final Design:	TBD
Start Construction:	TBD
Complete Construction:	TBD

**If you require special accommodations, please contact: 862-955-1306**

#### For further information contact:

Vanessa J. Meades, Acting Regional Coordinator  
New Jersey Department of Transportation  
Office of Government & Community Relations  
1035 Parkway Avenue, PO Box 600  
Trenton, NJ 08625 - 0600  
Phone: 609-963-1982  
Email: [Vanessa.Meades@dot.state.nj.gov](mailto:Vanessa.Meades@dot.state.nj.gov)



## Virtual Public Information Center

March 15, 2021 through March 29, 2021

### Route 37 and CR 549 (Hooper Avenue) Intersection Improvements

#### Toms River Township, Ocean County

The New Jersey Department of Transportation (NJDOT), committed to developing transportation improvements that best balance the transportation needs, the environment, community concerns and cost, will hold a Public Information Center (PIC) to provide local residents and businesses with information on the **Route 37 and CR 549 (Hooper Avenue)** project. You are encouraged to actively participate by providing comments by mail or email.

#### THE MEETING

Due to the COVID-19 Public Health Emergency, the Public Information Center will be conducted virtually. Please visit the following website any time between March 15, 2021 and March 29, 2021 to learn more about the project and to leave comments:

[www.dewberry.com/njdot-rt37-hooperintersection](http://www.dewberry.com/njdot-rt37-hooperintersection)

You will have an opportunity to review a presentation, exhibits of the draft plans, submit questions, and leave feedback. Property owners with rental units are advised that tenants are also invited and encouraged to participate.

#### BACKGROUND

The Route 37 and CR 549 (Hooper Avenue) intersection is located in Toms River Township in Ocean County at the Route 37 milepost 7.35. The intersection includes a traffic signal and two reverse jug handles utilizing existing roadway network to facilitate left turn movements from Route 37 to Hooper Avenue. Direct left turn lanes are provided from Hooper Avenue on to Route 37. There is a lack of sidewalks and the existing pedestrian curb ramps do not meet current ADA design standards. The purpose of the project is to improve safety (including pedestrians) and traffic operations at the intersection.

#### THE PROPOSED PROJECT

A fourth through lane will be added to Route 37 by widening toward the grass median within the project limits. The intersection will be modified to allow for a protected double left turn signal phase from Hooper Avenue. Full signal replacement is proposed for the Route 37 and Hooper Avenue intersection to improve pedestrian and vehicular safety. Sidewalks will be added throughout the project. Additional improvements include median barrier

with crash cushions, ADA compliant pedestrian crossings with high visibility crosswalks.

Staged construction will be implemented to maintain through traffic during construction, no detours are anticipated.



#### PROJECT SCHEDULE

Complete Concept Development:	Summer 2021
Complete Preliminary Engineering:	TBD
Complete Final Design:	TBD
Start Construction:	TBD
Complete Construction:	TBD

**If you require special accommodations, please contact: 862-955-1306**

#### For further information contact:

Vanessa J. Meades, Acting Regional Coordinator  
New Jersey Department of Transportation  
Office of Government & Community Relations  
1035 Parkway Avenue, PO Box 600  
Trenton, NJ 08625 - 0600  
Phone: 609-963-1982  
Email: [Vanessa.Meades@dot.state.nj.gov](mailto:Vanessa.Meades@dot.state.nj.gov)





## Virtual Public Information Center

March 15, 2021 through March 29, 2021

### Route 37 and CR 549 (Hooper Avenue) Intersection Improvements

#### Toms River Township, Ocean County

The New Jersey Department of Transportation (NJDOT), committed to developing transportation improvements that best balance the transportation needs, the environment, community concerns and cost, will hold a Public Information Center (PIC) to provide local residents and businesses with information on the **Route 37 and CR 549 (Hooper Avenue)** project. You are encouraged to actively participate by providing comments by mail or email.

#### THE MEETING

Due to the COVID-19 Public Health Emergency, the Public Information Center will be conducted virtually. Please visit the following website any time between March 15, 2021 and March 29, 2021 to learn more about the project and to leave comments:

[www.dewberry.com/njdot-rt37-hooperintersection](http://www.dewberry.com/njdot-rt37-hooperintersection)

You will have an opportunity to review a presentation, exhibits of the draft plans, submit questions, and leave feedback. Property owners with rental units are advised that tenants are also invited and encouraged to participate.

#### BACKGROUND

The Route 37 and CR 549 (Hooper Avenue) intersection is located in Toms River Township in Ocean County at the Route 37 milepost 7.35. The intersection includes a traffic signal and two reverse jug handles utilizing existing roadway network to facilitate left turn movements from Route 37 to Hooper Avenue. Direct left turn lanes are provided from Hooper Avenue on to Route 37. There is a lack of sidewalks and the existing pedestrian curb ramps do not meet current ADA design standards. The purpose of the project is to improve safety (including pedestrians) and traffic operations at the intersection.

#### THE PROPOSED PROJECT

A fourth through lane will be added to Route 37 by widening toward the grass median within the project limits. The intersection will be modified to allow for a protected double left turn signal phase from Hooper Avenue. Full signal replacement is proposed for the Route 37 and Hooper Avenue intersection to improve pedestrian and vehicular safety. Sidewalks will be added throughout the project. Additional improvements include median barrier

with crash cushions, ADA compliant pedestrian crossings with high visibility crosswalks.

Staged construction will be implemented to maintain through traffic during construction, no detours are anticipated.



#### PROJECT SCHEDULE

Complete Concept Development:	Summer 2021
Complete Preliminary Engineering:	TBD
Complete Final Design:	TBD
Start Construction:	TBD
Complete Construction:	TBD

**If you require special accommodations, please contact: 862-955-1306**

#### For further information contact:

Vanessa J. Meades, Acting Regional Coordinator  
New Jersey Department of Transportation  
Office of Government & Community Relations  
1035 Parkway Avenue, PO Box 600  
Trenton, NJ 08625 - 0600  
Phone: 609-963-1982  
Email: [Vanessa.Meades@dot.state.nj.gov](mailto:Vanessa.Meades@dot.state.nj.gov)



## Virtual Public Information Center

March 15, 2021 through March 29, 2021

### Route 37 and CR 549 (Hooper Avenue) Intersection Improvements

#### Toms River Township, Ocean County

The New Jersey Department of Transportation (NJDOT), committed to developing transportation improvements that best balance the transportation needs, the environment, community concerns and cost, will hold a Public Information Center (PIC) to provide local residents and businesses with information on the **Route 37 and CR 549 (Hooper Avenue)** project. You are encouraged to actively participate by providing comments by mail or email.

#### THE MEETING

Due to the COVID-19 Public Health Emergency, the Public Information Center will be conducted virtually. Please visit the following website any time between March 15, 2021 and March 29, 2021 to learn more about the project and to leave comments:

[www.dewberry.com/njdot-rt37-hooperintersection](http://www.dewberry.com/njdot-rt37-hooperintersection)

You will have an opportunity to review a presentation, exhibits of the draft plans, submit questions, and leave feedback. Property owners with rental units are advised that tenants are also invited and encouraged to participate.

#### BACKGROUND

The Route 37 and CR 549 (Hooper Avenue) intersection is located in Toms River Township in Ocean County at the Route 37 milepost 7.35. The intersection includes a traffic signal and two reverse jug handles utilizing existing roadway network to facilitate left turn movements from Route 37 to Hooper Avenue. Direct left turn lanes are provided from Hooper Avenue on to Route 37. There is a lack of sidewalks and the existing pedestrian curb ramps do not meet current ADA design standards. The purpose of the project is to improve safety (including pedestrians) and traffic operations at the intersection.

#### THE PROPOSED PROJECT

A fourth through lane will be added to Route 37 by widening toward the grass median within the project limits. The intersection will be modified to allow for a protected double left turn signal phase from Hooper Avenue. Full signal replacement is proposed for the Route 37 and Hooper Avenue intersection to improve pedestrian and vehicular safety. Sidewalks will be added throughout the project. Additional improvements include median barrier

with crash cushions, ADA compliant pedestrian crossings with high visibility crosswalks.

Staged construction will be implemented to maintain through traffic during construction, no detours are anticipated.



#### PROJECT SCHEDULE

Complete Concept Development:	Summer 2021
Complete Preliminary Engineering:	TBD
Complete Final Design:	TBD
Start Construction:	TBD
Complete Construction:	TBD

**If you require special accommodations, please contact: 862-955-1306**

#### For further information contact:

Vanessa J. Meades, Acting Regional Coordinator  
New Jersey Department of Transportation  
Office of Government & Community Relations  
1035 Parkway Avenue, PO Box 600  
Trenton, NJ 08625 - 0600  
Phone: 609-963-1982  
Email: [Vanessa.Meades@dot.state.nj.gov](mailto:Vanessa.Meades@dot.state.nj.gov)





## Virtual Public Information Center

March 15, 2021 through March 29, 2021

### Route 37 and CR 549 (Hooper Avenue) Intersection Improvements

#### Toms River Township, Ocean County

The New Jersey Department of Transportation (NJDOT), committed to developing transportation improvements that best balance the transportation needs, the environment, community concerns and cost, will hold a Public Information Center (PIC) to provide local residents and businesses with information on the **Route 37 and CR 549 (Hooper Avenue)** project. You are encouraged to actively participate by providing comments by mail or email.

#### THE MEETING

Due to the COVID-19 Public Health Emergency, the Public Information Center will be conducted virtually. Please visit the following website any time between March 15, 2021 and March 29, 2021 to learn more about the project and to leave comments:

[www.dewberry.com/njdot-rt37-hooperintersection](http://www.dewberry.com/njdot-rt37-hooperintersection)

You will have an opportunity to review a presentation, exhibits of the draft plans, submit questions, and leave feedback. Property owners with rental units are advised that tenants are also invited and encouraged to participate.

#### BACKGROUND

The Route 37 and CR 549 (Hooper Avenue) intersection is located in Toms River Township in Ocean County at the Route 37 milepost 7.35. The intersection includes a traffic signal and two reverse jug handles utilizing existing roadway network to facilitate left turn movements from Route 37 to Hooper Avenue. Direct left turn lanes are provided from Hooper Avenue on to Route 37. There is a lack of sidewalks and the existing pedestrian curb ramps do not meet current ADA design standards. The purpose of the project is to improve safety (including pedestrians) and traffic operations at the intersection.

#### THE PROPOSED PROJECT

A fourth through lane will be added to Route 37 by widening toward the grass median within the project limits. The intersection will be modified to allow for a protected double left turn signal phase from Hooper Avenue. Full signal replacement is proposed for the Route 37 and Hooper Avenue intersection to improve pedestrian and vehicular safety. Sidewalks will be added throughout the project. Additional improvements include median barrier

with crash cushions, ADA compliant pedestrian crossings with high visibility crosswalks.

Staged construction will be implemented to maintain through traffic during construction, no detours are anticipated.



#### PROJECT SCHEDULE

Complete Concept Development:	Summer 2021
Complete Preliminary Engineering:	TBD
Complete Final Design:	TBD
Start Construction:	TBD
Complete Construction:	TBD

**If you require special accommodations, please contact: 862-955-1306**

#### For further information contact:

Vanessa J. Meades, Acting Regional Coordinator  
New Jersey Department of Transportation  
Office of Government & Community Relations  
1035 Parkway Avenue, PO Box 600  
Trenton, NJ 08625 - 0600  
Phone: 609-963-1982  
Email: [Vanessa.Meades@dot.state.nj.gov](mailto:Vanessa.Meades@dot.state.nj.gov)



## Virtual Public Information Center

March 15, 2021 through March 29, 2021

### Route 37 and CR 549 (Hooper Avenue) Intersection Improvements

#### Toms River Township, Ocean County

The New Jersey Department of Transportation (NJDOT), committed to developing transportation improvements that best balance the transportation needs, the environment, community concerns and cost, will hold a Public Information Center (PIC) to provide local residents and businesses with information on the **Route 37 and CR 549 (Hooper Avenue)** project. You are encouraged to actively participate by providing comments by mail or email.

#### THE MEETING

Due to the COVID-19 Public Health Emergency, the Public Information Center will be conducted virtually. Please visit the following website any time between March 15, 2021 and March 29, 2021 to learn more about the project and to leave comments:

[www.dewberry.com/njdot-rt37-hooperintersection](http://www.dewberry.com/njdot-rt37-hooperintersection)

You will have an opportunity to review a presentation, exhibits of the draft plans, submit questions, and leave feedback. Property owners with rental units are advised that tenants are also invited and encouraged to participate.

#### BACKGROUND

The Route 37 and CR 549 (Hooper Avenue) intersection is located in Toms River Township in Ocean County at the Route 37 milepost 7.35. The intersection includes a traffic signal and two reverse jug handles utilizing existing roadway network to facilitate left turn movements from Route 37 to Hooper Avenue. Direct left turn lanes are provided from Hooper Avenue on to Route 37. There is a lack of sidewalks and the existing pedestrian curb ramps do not meet current ADA design standards. The purpose of the project is to improve safety (including pedestrians) and traffic operations at the intersection.

#### THE PROPOSED PROJECT

A fourth through lane will be added to Route 37 by widening toward the grass median within the project limits. The intersection will be modified to allow for a protected double left turn signal phase from Hooper Avenue. Full signal replacement is proposed for the Route 37 and Hooper Avenue intersection to improve pedestrian and vehicular safety. Sidewalks will be added throughout the project. Additional improvements include median barrier

with crash cushions, ADA compliant pedestrian crossings with high visibility crosswalks.

Staged construction will be implemented to maintain through traffic during construction, no detours are anticipated.



#### PROJECT SCHEDULE

Complete Concept Development:	Summer 2021
Complete Preliminary Engineering:	TBD
Complete Final Design:	TBD
Start Construction:	TBD
Complete Construction:	TBD

**If you require special accommodations, please contact: 862-955-1306**

#### For further information contact:

Vanessa J. Meades, Acting Regional Coordinator  
New Jersey Department of Transportation  
Office of Government & Community Relations  
1035 Parkway Avenue, PO Box 600  
Trenton, NJ 08625 - 0600  
Phone: 609-963-1982  
Email: [Vanessa.Meades@dot.state.nj.gov](mailto:Vanessa.Meades@dot.state.nj.gov)





## Virtual Public Information Center

March 15, 2021 through March 29, 2021

### Route 37 and CR 549 (Hooper Avenue) Intersection Improvements

#### Toms River Township, Ocean County

The New Jersey Department of Transportation (NJDOT), committed to developing transportation improvements that best balance the transportation needs, the environment, community concerns and cost, will hold a Public Information Center (PIC) to provide local residents and businesses with information on the **Route 37 and CR 549 (Hooper Avenue)** project. You are encouraged to actively participate by providing comments by mail or email.

#### THE MEETING

Due to the COVID-19 Public Health Emergency, the Public Information Center will be conducted virtually. Please visit the following website any time between March 15, 2021 and March 29, 2021 to learn more about the project and to leave comments:

[www.dewberry.com/njdot-rt37-hooperintersection](http://www.dewberry.com/njdot-rt37-hooperintersection)

You will have an opportunity to review a presentation, exhibits of the draft plans, submit questions, and leave feedback. Property owners with rental units are advised that tenants are also invited and encouraged to participate.

#### BACKGROUND

The Route 37 and CR 549 (Hooper Avenue) intersection is located in Toms River Township in Ocean County at the Route 37 milepost 7.35. The intersection includes a traffic signal and two reverse jug handles utilizing existing roadway network to facilitate left turn movements from Route 37 to Hooper Avenue. Direct left turn lanes are provided from Hooper Avenue on to Route 37. There is a lack of sidewalks and the existing pedestrian curb ramps do not meet current ADA design standards. The purpose of the project is to improve safety (including pedestrians) and traffic operations at the intersection.

#### THE PROPOSED PROJECT

A fourth through lane will be added to Route 37 by widening toward the grass median within the project limits. The intersection will be modified to allow for a protected double left turn signal phase from Hooper Avenue. Full signal replacement is proposed for the Route 37 and Hooper Avenue intersection to improve pedestrian and vehicular safety. Sidewalks will be added throughout the project. Additional improvements include median barrier

with crash cushions, ADA compliant pedestrian crossings with high visibility crosswalks.

Staged construction will be implemented to maintain through traffic during construction, no detours are anticipated.



#### PROJECT SCHEDULE

Complete Concept Development:	Summer 2021
Complete Preliminary Engineering:	TBD
Complete Final Design:	TBD
Start Construction:	TBD
Complete Construction:	TBD

**If you require special accommodations, please contact: 862-955-1306**

#### For further information contact:

Vanessa J. Meades, Acting Regional Coordinator  
New Jersey Department of Transportation  
Office of Government & Community Relations  
1035 Parkway Avenue, PO Box 600  
Trenton, NJ 08625 - 0600  
Phone: 609-963-1982  
Email: [Vanessa.Meades@dot.state.nj.gov](mailto:Vanessa.Meades@dot.state.nj.gov)



## Virtual Public Information Center

March 15, 2021 through March 29, 2021

### Route 37 and CR 549 (Hooper Avenue) Intersection Improvements

#### Toms River Township, Ocean County

The New Jersey Department of Transportation (NJDOT), committed to developing transportation improvements that best balance the transportation needs, the environment, community concerns and cost, will hold a Public Information Center (PIC) to provide local residents and businesses with information on the **Route 37 and CR 549 (Hooper Avenue)** project. You are encouraged to actively participate by providing comments by mail or email.

#### THE MEETING

Due to the COVID-19 Public Health Emergency, the Public Information Center will be conducted virtually. Please visit the following website any time between March 15, 2021 and March 29, 2021 to learn more about the project and to leave comments:

[www.dewberry.com/njdot-rt37-hooperintersection](http://www.dewberry.com/njdot-rt37-hooperintersection)

You will have an opportunity to review a presentation, exhibits of the draft plans, submit questions, and leave feedback. Property owners with rental units are advised that tenants are also invited and encouraged to participate.

#### BACKGROUND

The Route 37 and CR 549 (Hooper Avenue) intersection is located in Toms River Township in Ocean County at the Route 37 milepost 7.35. The intersection includes a traffic signal and two reverse jug handles utilizing existing roadway network to facilitate left turn movements from Route 37 to Hooper Avenue. Direct left turn lanes are provided from Hooper Avenue on to Route 37. There is a lack of sidewalks and the existing pedestrian curb ramps do not meet current ADA design standards. The purpose of the project is to improve safety (including pedestrians) and traffic operations at the intersection.

#### THE PROPOSED PROJECT

A fourth through lane will be added to Route 37 by widening toward the grass median within the project limits. The intersection will be modified to allow for a protected double left turn signal phase from Hooper Avenue. Full signal replacement is proposed for the Route 37 and Hooper Avenue intersection to improve pedestrian and vehicular safety. Sidewalks will be added throughout the project. Additional improvements include median barrier

with crash cushions, ADA compliant pedestrian crossings with high visibility crosswalks.

Staged construction will be implemented to maintain through traffic during construction, no detours are anticipated.



#### PROJECT SCHEDULE

Complete Concept Development:	Summer 2021
Complete Preliminary Engineering:	TBD
Complete Final Design:	TBD
Start Construction:	TBD
Complete Construction:	TBD

**If you require special accommodations, please contact: 862-955-1306**

#### For further information contact:

Vanessa J. Meades, Acting Regional Coordinator  
New Jersey Department of Transportation  
Office of Government & Community Relations  
1035 Parkway Avenue, PO Box 600  
Trenton, NJ 08625 - 0600  
Phone: 609-963-1982  
Email: [Vanessa.Meades@dot.state.nj.gov](mailto:Vanessa.Meades@dot.state.nj.gov)





## Virtual Public Information Center

March 15, 2021 through March 29, 2021

### Route 37 and CR 549 (Hooper Avenue) Intersection Improvements

#### Toms River Township, Ocean County

The New Jersey Department of Transportation (NJDOT), committed to developing transportation improvements that best balance the transportation needs, the environment, community concerns and cost, will hold a Public Information Center (PIC) to provide local residents and businesses with information on the **Route 37 and CR 549 (Hooper Avenue)** project. You are encouraged to actively participate by providing comments by mail or email.

#### THE MEETING

Due to the COVID-19 Public Health Emergency, the Public Information Center will be conducted virtually. Please visit the following website any time between March 15, 2021 and March 29, 2021 to learn more about the project and to leave comments:

[www.dewberry.com/njdot-rt37-hooperintersection](http://www.dewberry.com/njdot-rt37-hooperintersection)

You will have an opportunity to review a presentation, exhibits of the draft plans, submit questions, and leave feedback. Property owners with rental units are advised that tenants are also invited and encouraged to participate.

#### BACKGROUND

The Route 37 and CR 549 (Hooper Avenue) intersection is located in Toms River Township in Ocean County at the Route 37 milepost 7.35. The intersection includes a traffic signal and two reverse jug handles utilizing existing roadway network to facilitate left turn movements from Route 37 to Hooper Avenue. Direct left turn lanes are provided from Hooper Avenue on to Route 37. There is a lack of sidewalks and the existing pedestrian curb ramps do not meet current ADA design standards. The purpose of the project is to improve safety (including pedestrians) and traffic operations at the intersection.

#### THE PROPOSED PROJECT

A fourth through lane will be added to Route 37 by widening toward the grass median within the project limits. The intersection will be modified to allow for a protected double left turn signal phase from Hooper Avenue. Full signal replacement is proposed for the Route 37 and Hooper Avenue intersection to improve pedestrian and vehicular safety. Sidewalks will be added throughout the project. Additional improvements include median barrier

with crash cushions, ADA compliant pedestrian crossings with high visibility crosswalks.

Staged construction will be implemented to maintain through traffic during construction, no detours are anticipated.



#### PROJECT SCHEDULE

Complete Concept Development:	Summer 2021
Complete Preliminary Engineering:	TBD
Complete Final Design:	TBD
Start Construction:	TBD
Complete Construction:	TBD

**If you require special accommodations, please contact: 862-955-1306**

#### For further information contact:

Vanessa J. Meades, Acting Regional Coordinator  
New Jersey Department of Transportation  
Office of Government & Community Relations  
1035 Parkway Avenue, PO Box 600  
Trenton, NJ 08625 - 0600  
Phone: 609-963-1982  
Email: [Vanessa.Meades@dot.state.nj.gov](mailto:Vanessa.Meades@dot.state.nj.gov)



## Virtual Public Information Center

March 15, 2021 through March 29, 2021

### Route 37 and CR 549 (Hooper Avenue) Intersection Improvements

#### Toms River Township, Ocean County

The New Jersey Department of Transportation (NJDOT), committed to developing transportation improvements that best balance the transportation needs, the environment, community concerns and cost, will hold a Public Information Center (PIC) to provide local residents and businesses with information on the **Route 37 and CR 549 (Hooper Avenue)** project. You are encouraged to actively participate by providing comments by mail or email.

#### THE MEETING

Due to the COVID-19 Public Health Emergency, the Public Information Center will be conducted virtually. Please visit the following website any time between March 15, 2021 and March 29, 2021 to learn more about the project and to leave comments:

[www.dewberry.com/njdot-rt37-hooperintersection](http://www.dewberry.com/njdot-rt37-hooperintersection)

You will have an opportunity to review a presentation, exhibits of the draft plans, submit questions, and leave feedback. Property owners with rental units are advised that tenants are also invited and encouraged to participate.

#### BACKGROUND

The Route 37 and CR 549 (Hooper Avenue) intersection is located in Toms River Township in Ocean County at the Route 37 milepost 7.35. The intersection includes a traffic signal and two reverse jug handles utilizing existing roadway network to facilitate left turn movements from Route 37 to Hooper Avenue. Direct left turn lanes are provided from Hooper Avenue on to Route 37. There is a lack of sidewalks and the existing pedestrian curb ramps do not meet current ADA design standards. The purpose of the project is to improve safety (including pedestrians) and traffic operations at the intersection.

#### THE PROPOSED PROJECT

A fourth through lane will be added to Route 37 by widening toward the grass median within the project limits. The intersection will be modified to allow for a protected double left turn signal phase from Hooper Avenue. Full signal replacement is proposed for the Route 37 and Hooper Avenue intersection to improve pedestrian and vehicular safety. Sidewalks will be added throughout the project. Additional improvements include median barrier

with crash cushions, ADA compliant pedestrian crossings with high visibility crosswalks.

Staged construction will be implemented to maintain through traffic during construction, no detours are anticipated.



#### PROJECT SCHEDULE

Complete Concept Development:	Summer 2021
Complete Preliminary Engineering:	TBD
Complete Final Design:	TBD
Start Construction:	TBD
Complete Construction:	TBD

**If you require special accommodations, please contact: 862-955-1306**

#### For further information contact:

Vanessa J. Meades, Acting Regional Coordinator  
New Jersey Department of Transportation  
Office of Government & Community Relations  
1035 Parkway Avenue, PO Box 600  
Trenton, NJ 08625 - 0600  
Phone: 609-963-1982  
Email: [Vanessa.Meades@dot.state.nj.gov](mailto:Vanessa.Meades@dot.state.nj.gov)





## Virtual Public Information Center

March 15, 2021 through March 29, 2021

### Route 37 and CR 549 (Hooper Avenue) Intersection Improvements

#### Toms River Township, Ocean County

The New Jersey Department of Transportation (NJDOT), committed to developing transportation improvements that best balance the transportation needs, the environment, community concerns and cost, will hold a Public Information Center (PIC) to provide local residents and businesses with information on the **Route 37 and CR 549 (Hooper Avenue)** project. You are encouraged to actively participate by providing comments by mail or email.

#### THE MEETING

Due to the COVID-19 Public Health Emergency, the Public Information Center will be conducted virtually. Please visit the following website any time between March 15, 2021 and March 29, 2021 to learn more about the project and to leave comments:

[www.dewberry.com/njdot-rt37-hooperintersection](http://www.dewberry.com/njdot-rt37-hooperintersection)

You will have an opportunity to review a presentation, exhibits of the draft plans, submit questions, and leave feedback. Property owners with rental units are advised that tenants are also invited and encouraged to participate.

#### BACKGROUND

The Route 37 and CR 549 (Hooper Avenue) intersection is located in Toms River Township in Ocean County at the Route 37 milepost 7.35. The intersection includes a traffic signal and two reverse jug handles utilizing existing roadway network to facilitate left turn movements from Route 37 to Hooper Avenue. Direct left turn lanes are provided from Hooper Avenue on to Route 37. There is a lack of sidewalks and the existing pedestrian curb ramps do not meet current ADA design standards. The purpose of the project is to improve safety (including pedestrians) and traffic operations at the intersection.

#### THE PROPOSED PROJECT

A fourth through lane will be added to Route 37 by widening toward the grass median within the project limits. The intersection will be modified to allow for a protected double left turn signal phase from Hooper Avenue. Full signal replacement is proposed for the Route 37 and Hooper Avenue intersection to improve pedestrian and vehicular safety. Sidewalks will be added throughout the project. Additional improvements include median barrier

with crash cushions, ADA compliant pedestrian crossings with high visibility crosswalks.

Staged construction will be implemented to maintain through traffic during construction, no detours are anticipated.



#### PROJECT SCHEDULE

Complete Concept Development:	Summer 2021
Complete Preliminary Engineering:	TBD
Complete Final Design:	TBD
Start Construction:	TBD
Complete Construction:	TBD

**If you require special accommodations, please contact: 862-955-1306**

#### For further information contact:

Vanessa J. Meades, Acting Regional Coordinator  
New Jersey Department of Transportation  
Office of Government & Community Relations  
1035 Parkway Avenue, PO Box 600  
Trenton, NJ 08625 - 0600  
Phone: 609-963-1982  
Email: [Vanessa.Meades@dot.state.nj.gov](mailto:Vanessa.Meades@dot.state.nj.gov)



## Virtual Public Information Center

March 15, 2021 through March 29, 2021

### Route 37 and CR 549 (Hooper Avenue) Intersection Improvements

#### Toms River Township, Ocean County

The New Jersey Department of Transportation (NJDOT), committed to developing transportation improvements that best balance the transportation needs, the environment, community concerns and cost, will hold a Public Information Center (PIC) to provide local residents and businesses with information on the **Route 37 and CR 549 (Hooper Avenue)** project. You are encouraged to actively participate by providing comments by mail or email.

#### THE MEETING

Due to the COVID-19 Public Health Emergency, the Public Information Center will be conducted virtually. Please visit the following website any time between March 15, 2021 and March 29, 2021 to learn more about the project and to leave comments:

[www.dewberry.com/njdot-rt37-hooperintersection](http://www.dewberry.com/njdot-rt37-hooperintersection)

You will have an opportunity to review a presentation, exhibits of the draft plans, submit questions, and leave feedback. Property owners with rental units are advised that tenants are also invited and encouraged to participate.

#### BACKGROUND

The Route 37 and CR 549 (Hooper Avenue) intersection is located in Toms River Township in Ocean County at the Route 37 milepost 7.35. The intersection includes a traffic signal and two reverse jug handles utilizing existing roadway network to facilitate left turn movements from Route 37 to Hooper Avenue. Direct left turn lanes are provided from Hooper Avenue on to Route 37. There is a lack of sidewalks and the existing pedestrian curb ramps do not meet current ADA design standards. The purpose of the project is to improve safety (including pedestrians) and traffic operations at the intersection.

#### THE PROPOSED PROJECT

A fourth through lane will be added to Route 37 by widening toward the grass median within the project limits. The intersection will be modified to allow for a protected double left turn signal phase from Hooper Avenue. Full signal replacement is proposed for the Route 37 and Hooper Avenue intersection to improve pedestrian and vehicular safety. Sidewalks will be added throughout the project. Additional improvements include median barrier

with crash cushions, ADA compliant pedestrian crossings with high visibility crosswalks.

Staged construction will be implemented to maintain through traffic during construction, no detours are anticipated.



#### PROJECT SCHEDULE

Complete Concept Development:	Summer 2021
Complete Preliminary Engineering:	TBD
Complete Final Design:	TBD
Start Construction:	TBD
Complete Construction:	TBD

If you require special accommodations, please contact: 862-955-1306

#### For further information contact:

Vanessa J. Meades, Acting Regional Coordinator  
New Jersey Department of Transportation  
Office of Government & Community Relations  
1035 Parkway Avenue, PO Box 600  
Trenton, NJ 08625 - 0600  
Phone: 609-963-1982  
Email: [Vanessa.Meades@dot.state.nj.gov](mailto:Vanessa.Meades@dot.state.nj.gov)





## Virtual Public Information Center

March 15, 2021 through March 29, 2021

### Route 37 and CR 549 (Hooper Avenue) Intersection Improvements

#### Toms River Township, Ocean County

The New Jersey Department of Transportation (NJDOT), committed to developing transportation improvements that best balance the transportation needs, the environment, community concerns and cost, will hold a Public Information Center (PIC) to provide local residents and businesses with information on the **Route 37 and CR 549 (Hooper Avenue)** project. You are encouraged to actively participate by providing comments by mail or email.

#### THE MEETING

Due to the COVID-19 Public Health Emergency, the Public Information Center will be conducted virtually. Please visit the following website any time between March 15, 2021 and March 29, 2021 to learn more about the project and to leave comments:

[www.dewberry.com/njdot-rt37-hooperintersection](http://www.dewberry.com/njdot-rt37-hooperintersection)

You will have an opportunity to review a presentation, exhibits of the draft plans, submit questions, and leave feedback. Property owners with rental units are advised that tenants are also invited and encouraged to participate.

#### BACKGROUND

The Route 37 and CR 549 (Hooper Avenue) intersection is located in Toms River Township in Ocean County at the Route 37 milepost 7.35. The intersection includes a traffic signal and two reverse jug handles utilizing existing roadway network to facilitate left turn movements from Route 37 to Hooper Avenue. Direct left turn lanes are provided from Hooper Avenue on to Route 37. There is a lack of sidewalks and the existing pedestrian curb ramps do not meet current ADA design standards. The purpose of the project is to improve safety (including pedestrians) and traffic operations at the intersection.

#### THE PROPOSED PROJECT

A fourth through lane will be added to Route 37 by widening toward the grass median within the project limits. The intersection will be modified to allow for a protected double left turn signal phase from Hooper Avenue. Full signal replacement is proposed for the Route 37 and Hooper Avenue intersection to improve pedestrian and vehicular safety. Sidewalks will be added throughout the project. Additional improvements include median barrier

with crash cushions, ADA compliant pedestrian crossings with high visibility crosswalks.

Staged construction will be implemented to maintain through traffic during construction, no detours are anticipated.



#### PROJECT SCHEDULE

Complete Concept Development:	Summer 2021
Complete Preliminary Engineering:	TBD
Complete Final Design:	TBD
Start Construction:	TBD
Complete Construction:	TBD

**If you require special accommodations, please contact: 862-955-1306**

#### For further information contact:

Vanessa J. Meades, Acting Regional Coordinator  
New Jersey Department of Transportation  
Office of Government & Community Relations  
1035 Parkway Avenue, PO Box 600  
Trenton, NJ 08625 - 0600  
Phone: 609-963-1982  
Email: [Vanessa.Meades@dot.state.nj.gov](mailto:Vanessa.Meades@dot.state.nj.gov)



## Virtual Public Information Center

March 15, 2021 through March 29, 2021

### Route 37 and CR 549 (Hooper Avenue) Intersection Improvements

#### Toms River Township, Ocean County

The New Jersey Department of Transportation (NJDOT), committed to developing transportation improvements that best balance the transportation needs, the environment, community concerns and cost, will hold a Public Information Center (PIC) to provide local residents and businesses with information on the **Route 37 and CR 549 (Hooper Avenue)** project. You are encouraged to actively participate by providing comments by mail or email.

#### THE MEETING

Due to the COVID-19 Public Health Emergency, the Public Information Center will be conducted virtually. Please visit the following website any time between March 15, 2021 and March 29, 2021 to learn more about the project and to leave comments:

[www.dewberry.com/njdot-rt37-hooperintersection](http://www.dewberry.com/njdot-rt37-hooperintersection)

You will have an opportunity to review a presentation, exhibits of the draft plans, submit questions, and leave feedback. Property owners with rental units are advised that tenants are also invited and encouraged to participate.

#### BACKGROUND

The Route 37 and CR 549 (Hooper Avenue) intersection is located in Toms River Township in Ocean County at the Route 37 milepost 7.35. The intersection includes a traffic signal and two reverse jug handles utilizing existing roadway network to facilitate left turn movements from Route 37 to Hooper Avenue. Direct left turn lanes are provided from Hooper Avenue on to Route 37. There is a lack of sidewalks and the existing pedestrian curb ramps do not meet current ADA design standards. The purpose of the project is to improve safety (including pedestrians) and traffic operations at the intersection.

#### THE PROPOSED PROJECT

A fourth through lane will be added to Route 37 by widening toward the grass median within the project limits. The intersection will be modified to allow for a protected double left turn signal phase from Hooper Avenue. Full signal replacement is proposed for the Route 37 and Hooper Avenue intersection to improve pedestrian and vehicular safety. Sidewalks will be added throughout the project. Additional improvements include median barrier

with crash cushions, ADA compliant pedestrian crossings with high visibility crosswalks.

Staged construction will be implemented to maintain through traffic during construction, no detours are anticipated.



#### PROJECT SCHEDULE

Complete Concept Development:	Summer 2021
Complete Preliminary Engineering:	TBD
Complete Final Design:	TBD
Start Construction:	TBD
Complete Construction:	TBD

**If you require special accommodations, please contact: 862-955-1306**

#### For further information contact:

Vanessa J. Meades, Acting Regional Coordinator  
New Jersey Department of Transportation  
Office of Government & Community Relations  
1035 Parkway Avenue, PO Box 600  
Trenton, NJ 08625 - 0600  
Phone: 609-963-1982  
Email: [Vanessa.Meades@dot.state.nj.gov](mailto:Vanessa.Meades@dot.state.nj.gov)





## Virtual Public Information Center

March 15, 2021 through March 29, 2021

### Route 37 and CR 549 (Hooper Avenue) Intersection Improvements

#### Toms River Township, Ocean County

The New Jersey Department of Transportation (NJDOT), committed to developing transportation improvements that best balance the transportation needs, the environment, community concerns and cost, will hold a Public Information Center (PIC) to provide local residents and businesses with information on the **Route 37 and CR 549 (Hooper Avenue)** project. You are encouraged to actively participate by providing comments by mail or email.

#### THE MEETING

Due to the COVID-19 Public Health Emergency, the Public Information Center will be conducted virtually. Please visit the following website any time between March 15, 2021 and March 29, 2021 to learn more about the project and to leave comments:

[www.dewberry.com/njdot-rt37-hooperintersection](http://www.dewberry.com/njdot-rt37-hooperintersection)

You will have an opportunity to review a presentation, exhibits of the draft plans, submit questions, and leave feedback. Property owners with rental units are advised that tenants are also invited and encouraged to participate.

#### BACKGROUND

The Route 37 and CR 549 (Hooper Avenue) intersection is located in Toms River Township in Ocean County at the Route 37 milepost 7.35. The intersection includes a traffic signal and two reverse jug handles utilizing existing roadway network to facilitate left turn movements from Route 37 to Hooper Avenue. Direct left turn lanes are provided from Hooper Avenue on to Route 37. There is a lack of sidewalks and the existing pedestrian curb ramps do not meet current ADA design standards. The purpose of the project is to improve safety (including pedestrians) and traffic operations at the intersection.

#### THE PROPOSED PROJECT

A fourth through lane will be added to Route 37 by widening toward the grass median within the project limits. The intersection will be modified to allow for a protected double left turn signal phase from Hooper Avenue. Full signal replacement is proposed for the Route 37 and Hooper Avenue intersection to improve pedestrian and vehicular safety. Sidewalks will be added throughout the project. Additional improvements include median barrier

with crash cushions, ADA compliant pedestrian crossings with high visibility crosswalks.

Staged construction will be implemented to maintain through traffic during construction, no detours are anticipated.



#### PROJECT SCHEDULE

Complete Concept Development:	Summer 2021
Complete Preliminary Engineering:	TBD
Complete Final Design:	TBD
Start Construction:	TBD
Complete Construction:	TBD

**If you require special accommodations, please contact: 862-955-1306**

#### For further information contact:

Vanessa J. Meades, Acting Regional Coordinator  
New Jersey Department of Transportation  
Office of Government & Community Relations  
1035 Parkway Avenue, PO Box 600  
Trenton, NJ 08625 - 0600  
Phone: 609-963-1982  
Email: [Vanessa.Meades@dot.state.nj.gov](mailto:Vanessa.Meades@dot.state.nj.gov)



## Virtual Public Information Center

March 15, 2021 through March 29, 2021

### Route 37 and CR 549 (Hooper Avenue) Intersection Improvements

#### Toms River Township, Ocean County

The New Jersey Department of Transportation (NJDOT), committed to developing transportation improvements that best balance the transportation needs, the environment, community concerns and cost, will hold a Public Information Center (PIC) to provide local residents and businesses with information on the **Route 37 and CR 549 (Hooper Avenue)** project. You are encouraged to actively participate by providing comments by mail or email.

#### THE MEETING

Due to the COVID-19 Public Health Emergency, the Public Information Center will be conducted virtually. Please visit the following website any time between March 15, 2021 and March 29, 2021 to learn more about the project and to leave comments:

[www.dewberry.com/njdot-rt37-hooperintersection](http://www.dewberry.com/njdot-rt37-hooperintersection)

You will have an opportunity to review a presentation, exhibits of the draft plans, submit questions, and leave feedback. Property owners with rental units are advised that tenants are also invited and encouraged to participate.

#### BACKGROUND

The Route 37 and CR 549 (Hooper Avenue) intersection is located in Toms River Township in Ocean County at the Route 37 milepost 7.35. The intersection includes a traffic signal and two reverse jug handles utilizing existing roadway network to facilitate left turn movements from Route 37 to Hooper Avenue. Direct left turn lanes are provided from Hooper Avenue on to Route 37. There is a lack of sidewalks and the existing pedestrian curb ramps do not meet current ADA design standards. The purpose of the project is to improve safety (including pedestrians) and traffic operations at the intersection.

#### THE PROPOSED PROJECT

A fourth through lane will be added to Route 37 by widening toward the grass median within the project limits. The intersection will be modified to allow for a protected double left turn signal phase from Hooper Avenue. Full signal replacement is proposed for the Route 37 and Hooper Avenue intersection to improve pedestrian and vehicular safety. Sidewalks will be added throughout the project. Additional improvements include median barrier

with crash cushions, ADA compliant pedestrian crossings with high visibility crosswalks.

Staged construction will be implemented to maintain through traffic during construction, no detours are anticipated.



#### PROJECT SCHEDULE

Complete Concept Development:	Summer 2021
Complete Preliminary Engineering:	TBD
Complete Final Design:	TBD
Start Construction:	TBD
Complete Construction:	TBD

**If you require special accommodations, please contact: 862-955-1306**

#### For further information contact:

Vanessa J. Meades, Acting Regional Coordinator  
New Jersey Department of Transportation  
Office of Government & Community Relations  
1035 Parkway Avenue, PO Box 600  
Trenton, NJ 08625 - 0600  
Phone: 609-963-1982  
Email: [Vanessa.Meades@dot.state.nj.gov](mailto:Vanessa.Meades@dot.state.nj.gov)





## Virtual Public Information Center

March 15, 2021 through March 29, 2021

### Route 37 and CR 549 (Hooper Avenue) Intersection Improvements

#### Toms River Township, Ocean County

The New Jersey Department of Transportation (NJDOT), committed to developing transportation improvements that best balance the transportation needs, the environment, community concerns and cost, will hold a Public Information Center (PIC) to provide local residents and businesses with information on the **Route 37 and CR 549 (Hooper Avenue)** project. You are encouraged to actively participate by providing comments by mail or email.

#### THE MEETING

Due to the COVID-19 Public Health Emergency, the Public Information Center will be conducted virtually. Please visit the following website any time between March 15, 2021 and March 29, 2021 to learn more about the project and to leave comments:

[www.dewberry.com/njdot-rt37-hooperintersection](http://www.dewberry.com/njdot-rt37-hooperintersection)

You will have an opportunity to review a presentation, exhibits of the draft plans, submit questions, and leave feedback. Property owners with rental units are advised that tenants are also invited and encouraged to participate.

#### BACKGROUND

The Route 37 and CR 549 (Hooper Avenue) intersection is located in Toms River Township in Ocean County at the Route 37 milepost 7.35. The intersection includes a traffic signal and two reverse jug handles utilizing existing roadway network to facilitate left turn movements from Route 37 to Hooper Avenue. Direct left turn lanes are provided from Hooper Avenue on to Route 37. There is a lack of sidewalks and the existing pedestrian curb ramps do not meet current ADA design standards. The purpose of the project is to improve safety (including pedestrians) and traffic operations at the intersection.

#### THE PROPOSED PROJECT

A fourth through lane will be added to Route 37 by widening toward the grass median within the project limits. The intersection will be modified to allow for a protected double left turn signal phase from Hooper Avenue. Full signal replacement is proposed for the Route 37 and Hooper Avenue intersection to improve pedestrian and vehicular safety. Sidewalks will be added throughout the project. Additional improvements include median barrier

with crash cushions, ADA compliant pedestrian crossings with high visibility crosswalks.

Staged construction will be implemented to maintain through traffic during construction, no detours are anticipated.



#### PROJECT SCHEDULE

Complete Concept Development:	Summer 2021
Complete Preliminary Engineering:	TBD
Complete Final Design:	TBD
Start Construction:	TBD
Complete Construction:	TBD

**If you require special accommodations, please contact: 862-955-1306**

#### For further information contact:

Vanessa J. Meades, Acting Regional Coordinator  
New Jersey Department of Transportation  
Office of Government & Community Relations  
1035 Parkway Avenue, PO Box 600  
Trenton, NJ 08625 - 0600  
Phone: 609-963-1982  
Email: [Vanessa.Meades@dot.state.nj.gov](mailto:Vanessa.Meades@dot.state.nj.gov)



## Virtual Public Information Center

March 15, 2021 through March 29, 2021

### Route 37 and CR 549 (Hooper Avenue) Intersection Improvements

#### Toms River Township, Ocean County

The New Jersey Department of Transportation (NJDOT), committed to developing transportation improvements that best balance the transportation needs, the environment, community concerns and cost, will hold a Public Information Center (PIC) to provide local residents and businesses with information on the **Route 37 and CR 549 (Hooper Avenue)** project. You are encouraged to actively participate by providing comments by mail or email.

#### THE MEETING

Due to the COVID-19 Public Health Emergency, the Public Information Center will be conducted virtually. Please visit the following website any time between March 15, 2021 and March 29, 2021 to learn more about the project and to leave comments:

[www.dewberry.com/njdot-rt37-hooperintersection](http://www.dewberry.com/njdot-rt37-hooperintersection)

You will have an opportunity to review a presentation, exhibits of the draft plans, submit questions, and leave feedback. Property owners with rental units are advised that tenants are also invited and encouraged to participate.

#### BACKGROUND

The Route 37 and CR 549 (Hooper Avenue) intersection is located in Toms River Township in Ocean County at the Route 37 milepost 7.35. The intersection includes a traffic signal and two reverse jug handles utilizing existing roadway network to facilitate left turn movements from Route 37 to Hooper Avenue. Direct left turn lanes are provided from Hooper Avenue on to Route 37. There is a lack of sidewalks and the existing pedestrian curb ramps do not meet current ADA design standards. The purpose of the project is to improve safety (including pedestrians) and traffic operations at the intersection.

#### THE PROPOSED PROJECT

A fourth through lane will be added to Route 37 by widening toward the grass median within the project limits. The intersection will be modified to allow for a protected double left turn signal phase from Hooper Avenue. Full signal replacement is proposed for the Route 37 and Hooper Avenue intersection to improve pedestrian and vehicular safety. Sidewalks will be added throughout the project. Additional improvements include median barrier

with crash cushions, ADA compliant pedestrian crossings with high visibility crosswalks.

Staged construction will be implemented to maintain through traffic during construction, no detours are anticipated.



#### PROJECT SCHEDULE

Complete Concept Development:	Summer 2021
Complete Preliminary Engineering:	TBD
Complete Final Design:	TBD
Start Construction:	TBD
Complete Construction:	TBD

**If you require special accommodations, please contact: 862-955-1306**

#### For further information contact:

Vanessa J. Meades, Acting Regional Coordinator  
New Jersey Department of Transportation  
Office of Government & Community Relations  
1035 Parkway Avenue, PO Box 600  
Trenton, NJ 08625 - 0600  
Phone: 609-963-1982  
Email: [Vanessa.Meades@dot.state.nj.gov](mailto:Vanessa.Meades@dot.state.nj.gov)





## Virtual Public Information Center

March 15, 2021 through March 29, 2021

### Route 37 and CR 549 (Hooper Avenue) Intersection Improvements

#### Toms River Township, Ocean County

The New Jersey Department of Transportation (NJDOT), committed to developing transportation improvements that best balance the transportation needs, the environment, community concerns and cost, will hold a Public Information Center (PIC) to provide local residents and businesses with information on the **Route 37 and CR 549 (Hooper Avenue)** project. You are encouraged to actively participate by providing comments by mail or email.

#### THE MEETING

Due to the COVID-19 Public Health Emergency, the Public Information Center will be conducted virtually. Please visit the following website any time between March 15, 2021 and March 29, 2021 to learn more about the project and to leave comments:

[www.dewberry.com/njdot-rt37-hooperintersection](http://www.dewberry.com/njdot-rt37-hooperintersection)

You will have an opportunity to review a presentation, exhibits of the draft plans, submit questions, and leave feedback. Property owners with rental units are advised that tenants are also invited and encouraged to participate.

#### BACKGROUND

The Route 37 and CR 549 (Hooper Avenue) intersection is located in Toms River Township in Ocean County at the Route 37 milepost 7.35. The intersection includes a traffic signal and two reverse jug handles utilizing existing roadway network to facilitate left turn movements from Route 37 to Hooper Avenue. Direct left turn lanes are provided from Hooper Avenue on to Route 37. There is a lack of sidewalks and the existing pedestrian curb ramps do not meet current ADA design standards. The purpose of the project is to improve safety (including pedestrians) and traffic operations at the intersection.

#### THE PROPOSED PROJECT

A fourth through lane will be added to Route 37 by widening toward the grass median within the project limits. The intersection will be modified to allow for a protected double left turn signal phase from Hooper Avenue. Full signal replacement is proposed for the Route 37 and Hooper Avenue intersection to improve pedestrian and vehicular safety. Sidewalks will be added throughout the project. Additional improvements include median barrier

with crash cushions, ADA compliant pedestrian crossings with high visibility crosswalks.

Staged construction will be implemented to maintain through traffic during construction, no detours are anticipated.



#### PROJECT SCHEDULE

Complete Concept Development:	Summer 2021
Complete Preliminary Engineering:	TBD
Complete Final Design:	TBD
Start Construction:	TBD
Complete Construction:	TBD

If you require special accommodations, please contact: 862-955-1306

#### For further information contact:

Vanessa J. Meades, Acting Regional Coordinator  
New Jersey Department of Transportation  
Office of Government & Community Relations  
1035 Parkway Avenue, PO Box 600  
Trenton, NJ 08625 - 0600  
Phone: 609-963-1982  
Email: [Vanessa.Meades@dot.state.nj.gov](mailto:Vanessa.Meades@dot.state.nj.gov)



## Virtual Public Information Center

March 15, 2021 through March 29, 2021

### Route 37 and CR 549 (Hooper Avenue) Intersection Improvements

#### Toms River Township, Ocean County

The New Jersey Department of Transportation (NJDOT), committed to developing transportation improvements that best balance the transportation needs, the environment, community concerns and cost, will hold a Public Information Center (PIC) to provide local residents and businesses with information on the **Route 37 and CR 549 (Hooper Avenue)** project. You are encouraged to actively participate by providing comments by mail or email.

#### THE MEETING

Due to the COVID-19 Public Health Emergency, the Public Information Center will be conducted virtually. Please visit the following website any time between March 15, 2021 and March 29, 2021 to learn more about the project and to leave comments:

[www.dewberry.com/njdot-rt37-hooperintersection](http://www.dewberry.com/njdot-rt37-hooperintersection)

You will have an opportunity to review a presentation, exhibits of the draft plans, submit questions, and leave feedback. Property owners with rental units are advised that tenants are also invited and encouraged to participate.

#### BACKGROUND

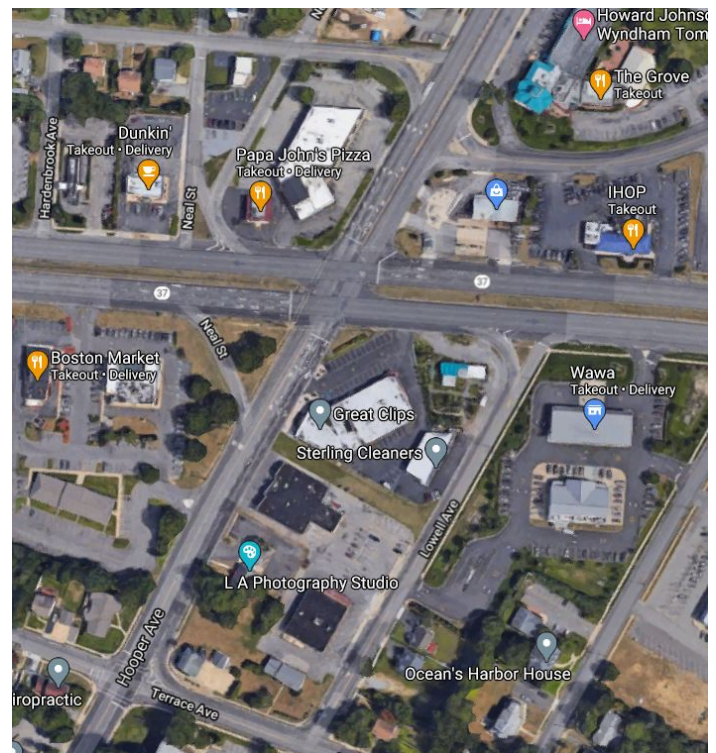
The Route 37 and CR 549 (Hooper Avenue) intersection is located in Toms River Township in Ocean County at the Route 37 milepost 7.35. The intersection includes a traffic signal and two reverse jug handles utilizing existing roadway network to facilitate left turn movements from Route 37 to Hooper Avenue. Direct left turn lanes are provided from Hooper Avenue on to Route 37. There is a lack of sidewalks and the existing pedestrian curb ramps do not meet current ADA design standards. The purpose of the project is to improve safety (including pedestrians) and traffic operations at the intersection.

#### THE PROPOSED PROJECT

A fourth through lane will be added to Route 37 by widening toward the grass median within the project limits. The intersection will be modified to allow for a protected double left turn signal phase from Hooper Avenue. Full signal replacement is proposed for the Route 37 and Hooper Avenue intersection to improve pedestrian and vehicular safety. Sidewalks will be added throughout the project. Additional improvements include median barrier

with crash cushions, ADA compliant pedestrian crossings with high visibility crosswalks.

Staged construction will be implemented to maintain through traffic during construction, no detours are anticipated.



#### PROJECT SCHEDULE

Complete Concept Development:	Summer 2021
Complete Preliminary Engineering:	TBD
Complete Final Design:	TBD
Start Construction:	TBD
Complete Construction:	TBD

**If you require special accommodations, please contact: 862-955-1306**

#### For further information contact:

Vanessa J. Meades, Acting Regional Coordinator  
New Jersey Department of Transportation  
Office of Government & Community Relations  
1035 Parkway Avenue, PO Box 600  
Trenton, NJ 08625 - 0600  
Phone: 609-963-1982  
Email: [Vanessa.Meades@dot.state.nj.gov](mailto:Vanessa.Meades@dot.state.nj.gov)





## Virtual Public Information Center

March 15, 2021 through March 29, 2021

### Route 37 and CR 549 (Hooper Avenue) Intersection Improvements

#### Toms River Township, Ocean County

The New Jersey Department of Transportation (NJDOT), committed to developing transportation improvements that best balance the transportation needs, the environment, community concerns and cost, will hold a Public Information Center (PIC) to provide local residents and businesses with information on the **Route 37 and CR 549 (Hooper Avenue)** project. You are encouraged to actively participate by providing comments by mail or email.

#### THE MEETING

Due to the COVID-19 Public Health Emergency, the Public Information Center will be conducted virtually. Please visit the following website any time between March 15, 2021 and March 29, 2021 to learn more about the project and to leave comments:

[www.dewberry.com/njdot-rt37-hooperintersection](http://www.dewberry.com/njdot-rt37-hooperintersection)

You will have an opportunity to review a presentation, exhibits of the draft plans, submit questions, and leave feedback. Property owners with rental units are advised that tenants are also invited and encouraged to participate.

#### BACKGROUND

The Route 37 and CR 549 (Hooper Avenue) intersection is located in Toms River Township in Ocean County at the Route 37 milepost 7.35. The intersection includes a traffic signal and two reverse jug handles utilizing existing roadway network to facilitate left turn movements from Route 37 to Hooper Avenue. Direct left turn lanes are provided from Hooper Avenue on to Route 37. There is a lack of sidewalks and the existing pedestrian curb ramps do not meet current ADA design standards. The purpose of the project is to improve safety (including pedestrians) and traffic operations at the intersection.

#### THE PROPOSED PROJECT

A fourth through lane will be added to Route 37 by widening toward the grass median within the project limits. The intersection will be modified to allow for a protected double left turn signal phase from Hooper Avenue. Full signal replacement is proposed for the Route 37 and Hooper Avenue intersection to improve pedestrian and vehicular safety. Sidewalks will be added throughout the project. Additional improvements include median barrier

with crash cushions, ADA compliant pedestrian crossings with high visibility crosswalks.

Staged construction will be implemented to maintain through traffic during construction, no detours are anticipated.



#### PROJECT SCHEDULE

Complete Concept Development:	Summer 2021
Complete Preliminary Engineering:	TBD
Complete Final Design:	TBD
Start Construction:	TBD
Complete Construction:	TBD

**If you require special accommodations, please contact: 862-955-1306**

#### For further information contact:

Vanessa J. Meades, Acting Regional Coordinator  
New Jersey Department of Transportation  
Office of Government & Community Relations  
1035 Parkway Avenue, PO Box 600  
Trenton, NJ 08625 - 0600  
Phone: 609-963-1982  
Email: [Vanessa.Meades@dot.state.nj.gov](mailto:Vanessa.Meades@dot.state.nj.gov)



## Virtual Public Information Center

March 15, 2021 through March 29, 2021

### Route 37 and CR 549 (Hooper Avenue) Intersection Improvements

#### Toms River Township, Ocean County

The New Jersey Department of Transportation (NJDOT), committed to developing transportation improvements that best balance the transportation needs, the environment, community concerns and cost, will hold a Public Information Center (PIC) to provide local residents and businesses with information on the **Route 37 and CR 549 (Hooper Avenue)** project. You are encouraged to actively participate by providing comments by mail or email.

#### THE MEETING

Due to the COVID-19 Public Health Emergency, the Public Information Center will be conducted virtually. Please visit the following website any time between March 15, 2021 and March 29, 2021 to learn more about the project and to leave comments:

[www.dewberry.com/njdot-rt37-hooperintersection](http://www.dewberry.com/njdot-rt37-hooperintersection)

You will have an opportunity to review a presentation, exhibits of the draft plans, submit questions, and leave feedback. Property owners with rental units are advised that tenants are also invited and encouraged to participate.

#### BACKGROUND

The Route 37 and CR 549 (Hooper Avenue) intersection is located in Toms River Township in Ocean County at the Route 37 milepost 7.35. The intersection includes a traffic signal and two reverse jug handles utilizing existing roadway network to facilitate left turn movements from Route 37 to Hooper Avenue. Direct left turn lanes are provided from Hooper Avenue on to Route 37. There is a lack of sidewalks and the existing pedestrian curb ramps do not meet current ADA design standards. The purpose of the project is to improve safety (including pedestrians) and traffic operations at the intersection.

#### THE PROPOSED PROJECT

A fourth through lane will be added to Route 37 by widening toward the grass median within the project limits. The intersection will be modified to allow for a protected double left turn signal phase from Hooper Avenue. Full signal replacement is proposed for the Route 37 and Hooper Avenue intersection to improve pedestrian and vehicular safety. Sidewalks will be added throughout the project. Additional improvements include median barrier

with crash cushions, ADA compliant pedestrian crossings with high visibility crosswalks.

Staged construction will be implemented to maintain through traffic during construction, no detours are anticipated.



#### PROJECT SCHEDULE

Complete Concept Development:	Summer 2021
Complete Preliminary Engineering:	TBD
Complete Final Design:	TBD
Start Construction:	TBD
Complete Construction:	TBD

**If you require special accommodations, please contact: 862-955-1306**

#### For further information contact:

Vanessa J. Meades, Acting Regional Coordinator  
New Jersey Department of Transportation  
Office of Government & Community Relations  
1035 Parkway Avenue, PO Box 600  
Trenton, NJ 08625 - 0600  
Phone: 609-963-1982  
Email: [Vanessa.Meades@dot.state.nj.gov](mailto:Vanessa.Meades@dot.state.nj.gov)





## Virtual Public Information Center

March 15, 2021 through March 29, 2021

### Route 37 and CR 549 (Hooper Avenue) Intersection Improvements

#### Toms River Township, Ocean County

The New Jersey Department of Transportation (NJDOT), committed to developing transportation improvements that best balance the transportation needs, the environment, community concerns and cost, will hold a Public Information Center (PIC) to provide local residents and businesses with information on the **Route 37 and CR 549 (Hooper Avenue)** project. You are encouraged to actively participate by providing comments by mail or email.

#### THE MEETING

Due to the COVID-19 Public Health Emergency, the Public Information Center will be conducted virtually. Please visit the following website any time between March 15, 2021 and March 29, 2021 to learn more about the project and to leave comments:

[www.dewberry.com/njdot-rt37-hooperintersection](http://www.dewberry.com/njdot-rt37-hooperintersection)

You will have an opportunity to review a presentation, exhibits of the draft plans, submit questions, and leave feedback. Property owners with rental units are advised that tenants are also invited and encouraged to participate.

#### BACKGROUND

The Route 37 and CR 549 (Hooper Avenue) intersection is located in Toms River Township in Ocean County at the Route 37 milepost 7.35. The intersection includes a traffic signal and two reverse jug handles utilizing existing roadway network to facilitate left turn movements from Route 37 to Hooper Avenue. Direct left turn lanes are provided from Hooper Avenue on to Route 37. There is a lack of sidewalks and the existing pedestrian curb ramps do not meet current ADA design standards. The purpose of the project is to improve safety (including pedestrians) and traffic operations at the intersection.

#### THE PROPOSED PROJECT

A fourth through lane will be added to Route 37 by widening toward the grass median within the project limits. The intersection will be modified to allow for a protected double left turn signal phase from Hooper Avenue. Full signal replacement is proposed for the Route 37 and Hooper Avenue intersection to improve pedestrian and vehicular safety. Sidewalks will be added throughout the project. Additional improvements include median barrier

with crash cushions, ADA compliant pedestrian crossings with high visibility crosswalks.

Staged construction will be implemented to maintain through traffic during construction, no detours are anticipated.



#### PROJECT SCHEDULE

Complete Concept Development:	Summer 2021
Complete Preliminary Engineering:	TBD
Complete Final Design:	TBD
Start Construction:	TBD
Complete Construction:	TBD

**If you require special accommodations, please contact: 862-955-1306**

#### For further information contact:

Vanessa J. Meades, Acting Regional Coordinator  
New Jersey Department of Transportation  
Office of Government & Community Relations  
1035 Parkway Avenue, PO Box 600  
Trenton, NJ 08625 - 0600  
Phone: 609-963-1982  
Email: [Vanessa.Meades@dot.state.nj.gov](mailto:Vanessa.Meades@dot.state.nj.gov)



## Virtual Public Information Center

March 15, 2021 through March 29, 2021

### Route 37 and CR 549 (Hooper Avenue) Intersection Improvements

### Toms River Township, Ocean County

The New Jersey Department of Transportation (NJDOT), committed to developing transportation improvements that best balance the transportation needs, the environment, community concerns and cost, will hold a Public Information Center (PIC) to provide local residents and businesses with information on the **Route 37 and CR 549 (Hooper Avenue)** project. You are encouraged to actively participate by providing comments by mail or email.

#### THE MEETING

Due to the COVID-19 Public Health Emergency, the Public Information Center will be conducted virtually. Please visit the following website any time between March 15, 2021 and March 29, 2021 to learn more about the project and to leave comments:

[www.dewberry.com/njdot-rt37-hooperintersection](http://www.dewberry.com/njdot-rt37-hooperintersection)

You will have an opportunity to review a presentation, exhibits of the draft plans, submit questions, and leave feedback. Property owners with rental units are advised that tenants are also invited and encouraged to participate.

#### BACKGROUND

The Route 37 and CR 549 (Hooper Avenue) intersection is located in Toms River Township in Ocean County at the Route 37 milepost 7.35. The intersection includes a traffic signal and two reverse jug handles utilizing existing roadway network to facilitate left turn movements from Route 37 to Hooper Avenue. Direct left turn lanes are provided from Hooper Avenue on to Route 37. There is a lack of sidewalks and the existing pedestrian curb ramps do not meet current ADA design standards. The purpose of the project is to improve safety (including pedestrians) and traffic operations at the intersection.

#### THE PROPOSED PROJECT

A fourth through lane will be added to Route 37 by widening toward the grass median within the project limits. The intersection will be modified to allow for a protected double left turn signal phase from Hooper Avenue. Full signal replacement is proposed for the Route 37 and Hooper Avenue intersection to improve pedestrian and vehicular safety. Sidewalks will be added throughout the project. Additional improvements include median barrier

with crash cushions, ADA compliant pedestrian crossings with high visibility crosswalks.

Staged construction will be implemented to maintain through traffic during construction, no detours are anticipated.



#### PROJECT SCHEDULE

Complete Concept Development:	Summer 2021
Complete Preliminary Engineering:	TBD
Complete Final Design:	TBD
Start Construction:	TBD
Complete Construction:	TBD

**If you require special accommodations, please contact: 862-955-1306**

#### For further information contact:

Vanessa J. Meades, Acting Regional Coordinator  
New Jersey Department of Transportation  
Office of Government & Community Relations  
1035 Parkway Avenue, PO Box 600  
Trenton, NJ 08625 - 0600  
Phone: 609-963-1982  
Email: [Vanessa.Meades@dot.state.nj.gov](mailto:Vanessa.Meades@dot.state.nj.gov)





## Virtual Public Information Center

March 15, 2021 through March 29, 2021

### Route 37 and CR 549 (Hooper Avenue) Intersection Improvements

#### Toms River Township, Ocean County

The New Jersey Department of Transportation (NJDOT), committed to developing transportation improvements that best balance the transportation needs, the environment, community concerns and cost, will hold a Public Information Center (PIC) to provide local residents and businesses with information on the **Route 37 and CR 549 (Hooper Avenue)** project. You are encouraged to actively participate by providing comments by mail or email.

#### THE MEETING

Due to the COVID-19 Public Health Emergency, the Public Information Center will be conducted virtually. Please visit the following website any time between March 15, 2021 and March 29, 2021 to learn more about the project and to leave comments:

[www.dewberry.com/njdot-rt37-hooperintersection](http://www.dewberry.com/njdot-rt37-hooperintersection)

You will have an opportunity to review a presentation, exhibits of the draft plans, submit questions, and leave feedback. Property owners with rental units are advised that tenants are also invited and encouraged to participate.

#### BACKGROUND

The Route 37 and CR 549 (Hooper Avenue) intersection is located in Toms River Township in Ocean County at the Route 37 milepost 7.35. The intersection includes a traffic signal and two reverse jug handles utilizing existing roadway network to facilitate left turn movements from Route 37 to Hooper Avenue. Direct left turn lanes are provided from Hooper Avenue on to Route 37. There is a lack of sidewalks and the existing pedestrian curb ramps do not meet current ADA design standards. The purpose of the project is to improve safety (including pedestrians) and traffic operations at the intersection.

#### THE PROPOSED PROJECT

A fourth through lane will be added to Route 37 by widening toward the grass median within the project limits. The intersection will be modified to allow for a protected double left turn signal phase from Hooper Avenue. Full signal replacement is proposed for the Route 37 and Hooper Avenue intersection to improve pedestrian and vehicular safety. Sidewalks will be added throughout the project. Additional improvements include median barrier

with crash cushions, ADA compliant pedestrian crossings with high visibility crosswalks.

Staged construction will be implemented to maintain through traffic during construction, no detours are anticipated.



#### PROJECT SCHEDULE

Complete Concept Development:	Summer 2021
Complete Preliminary Engineering:	TBD
Complete Final Design:	TBD
Start Construction:	TBD
Complete Construction:	TBD

**If you require special accommodations, please contact: 862-955-1306**

#### For further information contact:

Vanessa J. Meades, Acting Regional Coordinator  
New Jersey Department of Transportation  
Office of Government & Community Relations  
1035 Parkway Avenue, PO Box 600  
Trenton, NJ 08625 - 0600  
Phone: 609-963-1982  
Email: [Vanessa.Meades@dot.state.nj.gov](mailto:Vanessa.Meades@dot.state.nj.gov)



## Virtual Public Information Center

March 15, 2021 through March 29, 2021

### Route 37 and CR 549 (Hooper Avenue) Intersection Improvements

#### Toms River Township, Ocean County

The New Jersey Department of Transportation (NJDOT), committed to developing transportation improvements that best balance the transportation needs, the environment, community concerns and cost, will hold a Public Information Center (PIC) to provide local residents and businesses with information on the **Route 37 and CR 549 (Hooper Avenue)** project. You are encouraged to actively participate by providing comments by mail or email.

#### THE MEETING

Due to the COVID-19 Public Health Emergency, the Public Information Center will be conducted virtually. Please visit the following website any time between March 15, 2021 and March 29, 2021 to learn more about the project and to leave comments:

[www.dewberry.com/njdot-rt37-hooperintersection](http://www.dewberry.com/njdot-rt37-hooperintersection)

You will have an opportunity to review a presentation, exhibits of the draft plans, submit questions, and leave feedback. Property owners with rental units are advised that tenants are also invited and encouraged to participate.

#### BACKGROUND

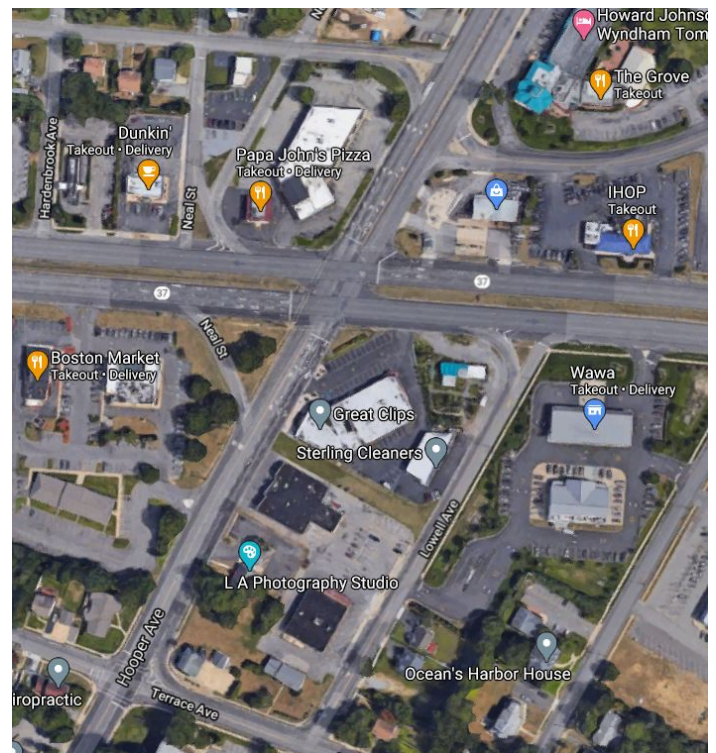
The Route 37 and CR 549 (Hooper Avenue) intersection is located in Toms River Township in Ocean County at the Route 37 milepost 7.35. The intersection includes a traffic signal and two reverse jug handles utilizing existing roadway network to facilitate left turn movements from Route 37 to Hooper Avenue. Direct left turn lanes are provided from Hooper Avenue on to Route 37. There is a lack of sidewalks and the existing pedestrian curb ramps do not meet current ADA design standards. The purpose of the project is to improve safety (including pedestrians) and traffic operations at the intersection.

#### THE PROPOSED PROJECT

A fourth through lane will be added to Route 37 by widening toward the grass median within the project limits. The intersection will be modified to allow for a protected double left turn signal phase from Hooper Avenue. Full signal replacement is proposed for the Route 37 and Hooper Avenue intersection to improve pedestrian and vehicular safety. Sidewalks will be added throughout the project. Additional improvements include median barrier

with crash cushions, ADA compliant pedestrian crossings with high visibility crosswalks.

Staged construction will be implemented to maintain through traffic during construction, no detours are anticipated.



#### PROJECT SCHEDULE

Complete Concept Development:	Summer 2021
Complete Preliminary Engineering:	TBD
Complete Final Design:	TBD
Start Construction:	TBD
Complete Construction:	TBD

**If you require special accommodations, please contact: 862-955-1306**

#### For further information contact:

Vanessa J. Meades, Acting Regional Coordinator  
New Jersey Department of Transportation  
Office of Government & Community Relations  
1035 Parkway Avenue, PO Box 600  
Trenton, NJ 08625 - 0600  
Phone: 609-963-1982  
Email: [Vanessa.Meades@dot.state.nj.gov](mailto:Vanessa.Meades@dot.state.nj.gov)