

# Camden County Board of Taxation

## 2022

### ABSTRACT OF RATABLES



**Diane R. Hesley, CTA, Tax Administrator**  
**Camden County Board of Taxation**  
**509 Lakeland Road**  
**Forrest Hall, 2nd Floor**  
**Blackwood, NJ 08012**  
**(856) 225-5238, office**  
**(856) 225-5242, fax**

**Commissioner Melissa Pollitt, CTA, President**  
**Commissioner Kelly Hanson**  
**Commissioner Barbara Holcomb**  
**Commissioner Don Reich**  
**Commissioner Bill Wilhelm**

[www.camdencounty.com/service/board-of-taxation](http://www.camdencounty.com/service/board-of-taxation)

[diane.hesley@camdencounty.com](mailto:diane.hesley@camdencounty.com)

2022 Abstract of Ratables for the County of Camden

| Taxing District    | 1              |   | 2   | 3  | 4   | 5  | 6                                    |
|--------------------|----------------|---|---|--|---|--|--------------------------------------|
|                    | Taxable Value  |   |   |  |   |  |                                      |
|                    | (A)<br>Land    | (B)<br>Improvements<br>(Includes Partial<br>Exemptions &<br>Abatements) | Taxable Value<br>of Land and<br>Improvements<br>(Col 1A+1B) | Total<br>Taxable Value<br>Of Partial<br>Exemptions &<br>Abatements<br>(Assessed Value) | Net Taxable<br>Value of Land<br>& Improvements<br>(Col 2-3) | Taxable<br>Value<br>Communication<br>Equipment | Net<br>Taxable<br>Value<br>(Col 4+5) |
| 01 Audubon         | 308,936,900    | 401,546,404   | 710,483,304   | 0  | 710,483,304   | 1,290,847                                      | 711,774,151                          |
| 02 Audubon Park    | 8,000,000      | 12,700,000  | 20,700,000  | 0  | 20,700,000  | 287,938  | 20,987,938                           |
| 03 Barrington      | 151,868,500    | 342,935,600   | 494,804,100   | 225,700  | 494,578,400   | 868,800  | 495,447,200                          |
| 04 Bellmawr        | 239,321,600    | 555,067,000   | 794,388,600   | 300,000  | 794,088,600   | 0  | 794,088,600                          |
| 05 Berlin Boro     | 226,200,800    | 541,149,000   | 767,349,800   | 35,300   | 767,314,500   | 4,230,325                                      | 771,544,825                          |
| 06 Berlin Twp      | 173,161,600    | 463,519,400   | 636,681,000   | 41,400   | 636,639,600   | 1,559,235                                      | 638,198,835                          |
| 07 Brooklawn       | 23,340,300     | 97,102,200  | 120,442,500   | 26,200   | 120,416,300   | 100  | 120,416,400                          |
| 08 Camden City     | 470,129,800    | 1,252,504,800   | 1,722,634,600   | 33,477,200   | 1,689,157,400   | 26,257,083                                     | 1,715,414,483                        |
| 09 Cherry Hill Twp | 2,310,689,500  | 5,709,621,100   | 8,020,310,600   | 15,001,800   | 8,005,308,800   | 17,544,800                                     | 8,022,853,600                        |
| 10 Chesilhurst     | 24,683,100     | 64,480,900  | 89,164,000  | 0  | 89,164,000  | 321,735  | 89,485,735                           |
| 11 Clementon       | 72,598,300     | 179,898,550   | 252,496,850   | 1,082,880  | 251,413,970   | 0  | 251,413,970                          |
| 12 Collingswood    | 357,767,400    | 717,537,100   | 1,075,304,500   | 2,248,900  | 1,073,055,600   | 0  | 1,073,055,600                        |
| 13 Gibbsboro       | 74,971,900     | 151,571,300   | 226,543,200   | 0  | 226,543,200   | 0  | 226,543,200                          |
| 14 Gloucester City | 141,672,300    | 379,643,750   | 521,316,050   | 783,100  | 520,532,950   | 0  | 520,532,950                          |
| 15 Gloucester Twp  | 1,291,312,700  | 3,234,874,900   | 4,526,187,600   | 1,449,800  | 4,524,737,800   | 6,073,487                                      | 4,530,811,287                        |
| 16 Haddon Twp      | 419,669,300    | 875,286,300   | 1,294,955,600   | 733,100  | 1,294,222,500   | 963,600  | 1,295,186,100                        |
| 17 Haddonfield     | 1,137,982,200  | 1,214,240,600   | 2,352,222,800   | 0  | 2,352,222,800   | 5,036,689                                      | 2,357,259,489                        |
| 18 Haddon Heights  | 344,003,100    | 499,392,500   | 843,395,600   | 0  | 843,395,600   | 877,519  | 844,273,119                          |
| 19 Hi-Nella        | 9,615,600      | 28,440,200  | 38,055,800  | 0  | 38,055,800  | 0  | 38,055,800                           |
| 20 Laurel Springs  | 28,056,300     | 88,238,800  | 116,295,100   | 26,800   | 116,268,300   | 89   | 116,268,389                          |
| 21 Lawnside        | 62,483,200     | 147,346,800   | 209,830,000   | 199,100  | 209,630,900   | 389,584  | 210,020,484                          |
| 22 Lindenwold      | 163,763,900    | 451,752,100   | 615,516,000   | 1,550,200  | 613,965,800   | 200  | 613,966,000                          |
| 23 Magnolia        | 82,708,600     | 182,667,800   | 265,376,400   | 75,000   | 265,301,400   | 0  | 265,301,400                          |
| 24 Merchantville   | 70,162,700     | 171,887,200   | 242,049,900   | 758,700  | 241,291,200   | 0  | 241,291,200                          |
| 25 Mount Ephraim   | 79,310,600     | 198,910,100   | 278,220,700   | 74,300   | 278,146,400   | 85   | 278,146,485                          |
| 26 Oaklyn          | 79,322,700     | 173,575,600   | 252,898,300   | 78,000   | 252,820,300   | 0  | 252,820,300                          |
| 27 Pennsauken Twp  | 663,535,600    | 1,694,953,400   | 2,358,489,000   | 4,878,700  | 2,353,610,300   | 4,900,723                                      | 2,358,511,023                        |
| 28 Pine Hill       | 100,934,400    | 344,649,300   | 445,583,700   | 2,609,800  | 442,973,900   | 435,200  | 443,409,100                          |
| 30 Runnemede       | 153,706,100    | 348,970,100   | 502,676,200   | 1,000,000  | 501,676,200   | 1,069,300                                      | 502,745,500                          |
| 31 Somerdale       | 98,189,500     | 240,518,800   | 338,708,300   | 196,200  | 338,512,100   | 0  | 338,512,100                          |
| 32 Stratford       | 112,249,500    | 295,914,100   | 408,163,600   | 138,600  | 408,025,000   | 91   | 408,025,091                          |
| 33 Tavistock       | 9,138,000      | 8,027,200   | 17,165,200  | 0  | 17,165,200  | 1,096  | 17,166,296                           |
| 34 Voorhees Twp    | 1,008,550,709  | 2,191,368,705   | 3,199,919,414   | 854,700  | 3,199,064,714   | 7,262,443                                      | 3,206,327,157                        |
| 35 Waterford Twp   | 197,705,400    | 510,215,700   | 707,921,100   | 79,000   | 707,842,100   | 82   | 707,842,182                          |
| 36 Winslow Twp     | 709,359,400    | 1,983,625,800   | 2,692,985,200   | 439,500  | 2,692,545,700   | 4,924,500                                      | 2,697,470,200                        |
| 37 Woodlynne       | 18,804,400     | 47,185,100  | 65,989,500  | 0  | 65,989,500  | 79,158   | 66,068,658                           |
| Total              | 11,423,905,909 | 25,801,318,209  | 37,225,224,118  | 68,363,980   | 37,156,860,138  | 84,374,709                                     | 37,241,234,847                       |

2022 Abstract of Ratables for the County of Camden

| Taxing District    | 7<br>General<br>Tax Rate<br>Per<br>\$100 | 8<br>County<br>Equali-<br>zation<br>Ratio | 9<br>True Value             |                       | 10<br>Equalization  |                  | 11<br>Net Valuation<br>For County Tax<br>Apportionment<br>(Col 6-9A+9B<br>-10A+10B) |
|--------------------|--|---|-----------------------------|-----------------------|---------------------|------------------|---|
|                    |  |   | (A)                         | (B)                   | (A)                 | (B)              |   |
|                    |  |   | UEZ<br>Abatement<br>Expired | Class II<br>Railroads | Amounts<br>Deducted | Amounts<br>Added |   |
| 01 Audubon         | 3.799                                    | 89.35%                                    | 0                           | 0                     | 0                   | 88,922,139       | 800,696,290   |
| 02 Audubon Park    | 6.418                                    | 99.89%                                    | 0                           | 0                     | 0                   | 159,902          | 21,147,840  |
| 03 Barrington      | 4.524                                    | 88.27%                                    | 0                           | 0                     | 0                   | 72,076,326       | 567,523,526   |
| 04 Bellmawr        | 3.824                                    | 94.70%                                    | 0                           | 0                     | 0                   | 47,255,550       | 841,344,150   |
| 05 Berlin Boro     | 3.381                                    | 93.67%                                    | 0                           | 0                     | 0                   | 53,697,484       | 825,242,309   |
| 06 Berlin Twp      | 3.723                                    | 88.68%                                    | 0                           | 0                     | 0                   | 81,680,213       | 719,879,048   |
| 07 Brooklawn       | 4.073                                    | 81.45%                                    | 0                           | 0                     | 0                   | 28,209,553       | 148,625,953   |
| 08 Camden City     | 3.361                                    | 88.94%                                    | 0                           | 0                     | 0                   | 307,635,841      | 2,023,050,324   |
| 09 Cherry Hill Twp | 3.788                                    | 83.30%                                    | 0                           | 0                     | 0                   | 1,641,447,176    | 9,664,300,776   |
| 10 Chesilhurst     | 3.700                                    | 89.89%                                    | 0                           | 0                     | 0                   | 10,187,083       | 99,672,818  |
| 11 Clementon       | 4.358                                    | 90.67%                                    | 0                           | 0                     | 0                   | 26,757,406       | 278,171,376   |
| 12 Collingswood    | 3.727                                    | 86.48%                                    | 0                           | 0                     | 0                   | 171,264,361      | 1,244,319,961   |
| 13 Gibbsboro       | 4.152                                    | 88.26%                                    | 0                           | 0                     | 0                   | 31,717,518       | 258,260,718   |
| 14 Gloucester City | 4.705                                    | 87.02%                                    | 0                           | 0                     | 0                   | 86,376,880       | 606,909,830   |
| 15 Gloucester Twp  | 3.969                                    | 90.42%                                    | 0                           | 0                     | 0                   | 488,023,257      | 5,018,834,544   |
| 16 Haddon Twp      | 3.780                                    | 84.67%                                    | 0                           | 0                     | 0                   | 237,668,769      | 1,532,854,869   |
| 17 Haddonfield     | 3.163                                    | 91.22%                                    | 0                           | 0                     | 0                   | 230,096,456      | 2,587,355,945   |
| 18 Haddon Heights  | 3.395                                    | 95.00%                                    | 0                           | 0                     | 0                   | 45,759,067       | 890,032,186   |
| 19 Hi-Nella        | 5.477                                    | 90.43%                                    | 0                           | 0                     | 0                   | 4,110,117        | 42,165,917  |
| 20 Laurel Springs  | 5.306                                    | 89.15%                                    | 0                           | 0                     | 0                   | 14,465,363       | 130,733,752   |
| 21 Lawnside        | 4.390                                    | 99.70%                                    | 0                           | 0                     | 0                   | 1,622,827        | 211,643,311   |
| 22 Lindenwold      | 4.774                                    | 93.06%                                    | 0                           | 0                     | 0                   | 46,319,789       | 660,285,789   |
| 23 Magnolia        | 4.562                                    | 85.68%                                    | 0                           | 0                     | 0                   | 45,180,779       | 310,482,179   |
| 24 Merchantville   | 4.858                                    | 88.13%                                    | 0                           | 0                     | 0                   | 33,203,810       | 274,495,010   |
| 25 Mount Ephraim   | 5.017                                    | 85.03%                                    | 0                           | 0                     | 0                   | 49,673,566       | 327,820,051   |
| 26 Oaklyn          | 4.841                                    | 83.45%                                    | 0                           | 0                     | 0                   | 50,776,496       | 303,596,796   |
| 27 Pennsauken Twp  | 3.859                                    | 83.32%                                    | 0                           | 0                     | 0                   | 505,282,232      | 2,863,793,255   |
| 28 Pine Hill       | 4.988                                    | 83.69%                                    | 0                           | 0                     | 0                   | 87,431,738       | 530,840,838   |
| 30 Runnemede       | 4.230                                    | 84.82%                                    | 0                           | 0                     | 0                   | 91,642,947       | 594,388,447   |
| 31 Somerdale       | 4.271                                    | 83.50%                                    | 0                           | 0                     | 0                   | 67,977,129       | 406,489,229   |
| 32 Stratford       | 4.659                                    | 84.36%                                    | 0                           | 0                     | 0                   | 77,096,106       | 485,121,197   |
| 33 Tavistock       | 1.744                                    | 100.21%                                   | 0                           | 0                     | 0                   | 93,456           | 17,259,752  |
| 34 Voorhees Twp    | 4.138                                    | 83.80%                                    | 0                           | 0                     | 0                   | 622,591,569      | 3,828,918,726   |
| 35 Waterford Twp   | 4.106                                    | 82.03%                                    | 0                           | 0                     | 0                   | 156,102,940      | 863,945,122   |
| 36 Winslow Twp     | 3.487                                    | 87.84%                                    | 0                           | 0                     | 0                   | 404,676,442      | 3,102,146,642   |
| 37 Woodlynne       | 7.827                                    | 90.26%                                    | 0                           | 0                     | 0                   | 7,248,549        | 73,317,207  |
| Total              |  |   |                             |                       |                     | 5,914,430,836    | 43,155,665,683  |

2022 Abstract of Ratables for the County of Camden

| Taxing District    | Section 12A                             |                             |                   |                   |                     |                                       |                                     |  |
|--------------------|---|-----------------------------|-------------------|-------------------|---------------------|---------------------------------------|-------------------------------------|--|
|                    | (i)                                     | (ii)                        |                   |                   |                     | (iii)                                 | (iv)                                | (v)  |
|                    | Total<br>County<br>Taxes<br>Apportioned | Adjustments Resulting From: |                   |                   |                     | Net<br>County<br>Taxes<br>Apportioned | Municipal<br>Budget<br>State<br>Aid | Net County Taxes<br>Apportioned Less<br>State Aid (Col 12A(iii))<br>-12A(iv)-County<br>BPP Adjustment) |
|                    |   | (A)                         |                   | (B)               |                     |                                       |                                     |  |
| Deduct<br>Overpay  |   | Add<br>Underpay             | Deduct<br>Overpay | Add<br>Underpay   |                     |                                       |                                     |  |
| 01 Audubon         | 5,740,952.20                            | 0.00                        | 0.00              | 7,590.76          | 0.00                | 5,733,361.44                          | 0.00                                | 5,733,361.44   |
| 02 Audubon Park    | 151,628.95                              | 0.00                        | 0.00              | 0.00              | 0.00                | 151,628.95                            | 0.00                                | 151,628.95   |
| 03 Barrington      | 4,069,115.19                            | 0.00                        | 0.00              | 4,546.26          | 0.00                | 4,064,568.93                          | 0.00                                | 4,064,568.93   |
| 04 Bellmawr        | 6,032,395.32                            | 0.00                        | 0.00              | 0.00              | 28,470.94           | 6,060,866.26                          | 0.00                                | 6,060,866.26   |
| 05 Berlin Boro     | 5,916,945.93                            | 0.00                        | 0.00              | 9,732.91          | 0.00                | 5,907,213.02                          | 0.00                                | 5,907,213.02   |
| 06 Berlin Twp      | 5,161,496.64                            | 0.00                        | 0.00              | 3,464.39          | 0.00                | 5,158,032.25                          | 0.00                                | 5,158,032.25   |
| 07 Brooklawn       | 1,065,640.62                            | 0.00                        | 0.00              | 0.00              | 0.00                | 1,065,640.62                          | 0.00                                | 1,065,640.62   |
| 08 Camden City     | 14,505,169.27                           | 0.00                        | 0.00              | 19,989.32         | 0.00                | 14,485,179.95                         | 0.00                                | 14,485,179.95  |
| 09 Cherry Hill Twp | 69,292,551.42                           | 0.00                        | 0.00              | 0.00              | 1,127,378.36        | 70,419,929.78                         | 0.00                                | 70,419,929.78  |
| 10 Chesilhurst     | 714,649.10                              | 0.00                        | 0.00              | 1,620.67          | 0.00                | 713,028.43                            | 0.00                                | 713,028.43   |
| 11 Clementon       | 1,994,474.80                            | 0.00                        | 0.00              | 1,011.53          | 0.00                | 1,993,463.27                          | 0.00                                | 1,993,463.27   |
| 12 Collingswood    | 8,921,711.66                            | 0.00                        | 0.00              | 4,175.08          | 0.00                | 8,917,536.58                          | 0.00                                | 8,917,536.58   |
| 13 Gibbsboro       | 1,851,716.38                            | 0.00                        | 0.00              | 1,204.78          | 0.00                | 1,850,511.60                          | 0.00                                | 1,850,511.60   |
| 14 Gloucester City | 4,351,513.01                            | 0.00                        | 0.00              | 3,275.49          | 0.00                | 4,348,237.52                          | 0.00                                | 4,348,237.52   |
| 15 Gloucester Twp  | 35,984,791.73                           | 0.00                        | 0.00              | 0.00              | 82,373.92           | 36,067,165.65                         | 0.00                                | 36,067,165.65  |
| 16 Haddon Twp      | 10,990,492.46                           | 0.00                        | 0.00              | 1,697.16          | 0.00                | 10,988,795.30                         | 0.00                                | 10,988,795.30  |
| 17 Haddonfield     | 18,551,212.24                           | 0.00                        | 0.00              | 26,139.22         | 0.00                | 18,525,073.02                         | 0.00                                | 18,525,073.02  |
| 18 Haddon Heights  | 6,381,486.09                            | 0.00                        | 0.00              | 3,239.94          | 0.00                | 6,378,246.15                          | 0.00                                | 6,378,246.15   |
| 19 Hi-Nella        | 302,327.51                              | 0.00                        | 0.00              | 0.00              | 0.00                | 302,327.51                            | 0.00                                | 302,327.51   |
| 20 Laurel Springs  | 937,354.44                              | 0.00                        | 0.00              | 197.77            | 0.00                | 937,156.67                            | 0.00                                | 937,156.67   |
| 21 Lawnside        | 1,517,471.92                            | 0.00                        | 0.00              | 0.00              | 0.00                | 1,517,471.92                          | 0.00                                | 1,517,471.92   |
| 22 Lindenwold      | 4,734,215.96                            | 0.00                        | 0.00              | 0.00              | 154,827.71          | 4,889,043.67                          | 0.00                                | 4,889,043.67   |
| 23 Magnolia        | 2,226,141.64                            | 0.00                        | 0.00              | 1,276.24          | 0.00                | 2,224,865.40                          | 0.00                                | 2,224,865.40   |
| 24 Merchantville   | 1,968,115.44                            | 0.00                        | 0.00              | 3,020.15          | 0.00                | 1,965,095.29                          | 0.00                                | 1,965,095.29   |
| 25 Mount Ephraim   | 2,350,453.31                            | 0.00                        | 0.00              | 434.40            | 0.00                | 2,350,018.91                          | 0.00                                | 2,350,018.91   |
| 26 Oaklyn          | 2,176,773.79                            | 0.00                        | 0.00              | 1,223.77          | 0.00                | 2,175,550.02                          | 0.00                                | 2,175,550.02   |
| 27 Pennsauken Twp  | 20,533,253.88                           | 0.00                        | 0.00              | 23,716.89         | 0.00                | 20,509,536.99                         | 0.00                                | 20,509,536.99  |
| 28 Pine Hill       | 3,806,102.16                            | 0.00                        | 0.00              | 2,445.88          | 0.00                | 3,803,656.28                          | 0.00                                | 3,803,656.28   |
| 30 Runnemede       | 4,261,735.33                            | 0.00                        | 0.00              | 1,786.64          | 0.00                | 4,259,948.69                          | 0.00                                | 4,259,948.69   |
| 31 Somerdale       | 2,914,507.37                            | 0.00                        | 0.00              | 371.13            | 0.00                | 2,914,136.24                          | 0.00                                | 2,914,136.24   |
| 32 Stratford       | 3,478,294.63                            | 0.00                        | 0.00              | 9,983.93          | 0.00                | 3,468,310.70                          | 0.00                                | 3,468,310.70   |
| 33 Tavistock       | 123,751.56                              | 0.00                        | 0.00              | 0.00              | 0.00                | 123,751.56                            | 0.00                                | 123,751.56   |
| 34 Voorhees Twp    | 27,453,155.05                           | 0.00                        | 0.00              | 41,250.88         | 0.00                | 27,411,904.17                         | 0.00                                | 27,411,904.17  |
| 35 Waterford Twp   | 6,194,443.15                            | 0.00                        | 0.00              | 6,311.68          | 0.00                | 6,188,131.47                          | 0.00                                | 6,188,131.47   |
| 36 Winslow Twp     | 22,242,235.70                           | 0.00                        | 0.00              | 51,008.48         | 0.00                | 22,191,227.22                         | 0.00                                | 22,191,227.22  |
| 37 Woodlynne       | 525,680.69                              | 0.00                        | 0.00              | 124.12            | 0.00                | 525,556.57                            | 0.00                                | 525,556.57   |
| <b>Total</b>       | <b>309,423,956.54</b>                   |                             |                   | <b>230,839.47</b> | <b>1,393,050.93</b> | <b>310,586,168.00</b>                 |                                     | <b>310,586,168.00</b>  |

2022 Abstract of Ratables for the County of Camden

| Taxing District    | Section 12-B               |                                |                               | Section 12-C  |  |                                  |                                      |                                   |                                | Section 12-D<br>Total Levy on<br>Which Tax Rate<br>is Computed |
|--------------------|----------------------------|--------------------------------|-------------------------------|---|--|----------------------------------|--------------------------------------|-----------------------------------|--------------------------------|--|
|                    | (A)                        | (B)                            | (C)                           | Local Taxes to be Raised for:<br>(i) District School Purposes |  |                                  | (ii) Local Municipal Purposes        |                                   |                                |  |
|                    | County<br>Library<br>Taxes | County<br>Health Svcs<br>Taxes | County<br>Open Space<br>Taxes | (A)   | (B)  | (C)                              | (A)                                  | (B)                               | (C)                            |  |
|                    | Apportioned                | Apportioned                    | Apportioned                   | District<br>School<br>(adj for BPP)                           | Reg., Consol.<br>& Joint School<br>(adj for BPP) | Local<br>School<br>(adj for BPP) | Municipal<br>Budget<br>(adj for BPP) | Municipal<br>Open Space<br>Budget | Municipal<br>Library<br>Budget |  |
| 01 Audubon         | 0.00                       | 0.00                           | 159,849.90                    | 14,317,420.00   | 0.00   | 0.00                             | 6,559,518.72                         | 0.00                              | 265,481.28                     | 27,035,631.34  |
| 02 Audubon Park    | 10,051.80                  | 0.00                           | 4,216.68                      | 368,003.00  | 0.00   | 0.00                             | 813,000.00                           | 0.00                              | 0.00                           | 1,346,900.43   |
| 03 Barrington      | 269,454.40                 | 0.00                           | 113,040.75                    | 11,499,551.00   | 0.00   | 0.00                             | 6,462,623.47                         | 0.00                              | 0.00                           | 22,409,238.55  |
| 04 Bellmawr        | 401,746.49                 | 0.00                           | 168,490.91                    | 10,159,623.00   | 4,160,116.00                                     | 0.00                             | 9,409,961.50                         | 0.00                              | 0.00                           | 30,360,804.16  |
| 05 Berlin Boro     | 0.00                       | 0.00                           | 164,294.79                    | 8,410,662.00  | 4,977,153.00                                     | 0.00                             | 6,235,945.50                         | 115,774.00                        | 269,267.86                     | 26,080,310.17  |
| 06 Berlin Twp      | 341,940.76                 | 0.00                           | 143,449.43                    | 9,960,220.00  | 0.00   | 0.00                             | 7,897,226.55                         | 255,279.00                        | 0.00                           | 23,756,147.99  |
| 07 Brooklawn       | 70,643.55                  | 0.00                           | 29,634.63                     | 1,529,824.00  | 0.00   | 0.00                             | 2,208,300.00                         | 0.00                              | 0.00                           | 4,904,042.80   |
| 08 Camden City     | 960,271.09                 | 0.00                           | 402,858.43                    | 12,989,493.00   | 0.00   | 0.00                             | 28,804,194.05                        | 0.00                              | 0.00                           | 57,641,996.52  |
| 09 Cherry Hill Twp | 0.00                       | 0.00                           | 1,955,623.48                  | 184,454,501.00  | 0.00   | 0.00                             | 43,046,266.92                        | 802,285.36                        | 3,184,609.82                   | 303,863,216.36   |
| 10 Chesilhurst     | 47,269.94                  | 0.00                           | 19,831.57                     | 830,880.00  | 0.00   | 0.00                             | 1,699,228.94                         | 0.00                              | 0.00                           | 3,310,238.88   |
| 11 Clementon       | 132,152.08                 | 0.00                           | 55,439.47                     | 4,457,911.00  | 0.00   | 0.00                             | 4,265,792.91                         | 50,282.78                         | 0.00                           | 10,955,041.51  |
| 12 Collingswood    | 0.00                       | 0.00                           | 247,994.22                    | 18,675,512.00   | 0.00   | 0.00                             | 11,735,505.00                        | 0.00                              | 412,917.00                     | 39,989,464.80  |
| 13 Gibbsboro       | 122,676.43                 | 0.00                           | 51,462.87                     | 3,626,401.00  | 1,440,979.00                                     | 0.00                             | 2,261,745.42                         | 51,426.69                         | 0.00                           | 9,405,203.01   |
| 14 Gloucester City | 0.00                       | 0.00                           | 120,927.78                    | 6,625,239.00  | 0.00   | 0.00                             | 13,194,216.17                        | 0.00                              | 198,853.80                     | 24,487,474.27  |
| 15 Gloucester Twp  | 2,390,820.90               | 0.00                           | 1,002,831.44                  | 53,870,273.00   | 27,594,846.00                                    | 0.00                             | 57,982,938.87                        | 906,158.62                        | 0.00                           | 179,815,034.48   |
| 16 Haddon Twp      | 728,472.18                 | 0.00                           | 305,593.15                    | 27,234,503.00   | 0.00   | 0.00                             | 9,692,000.00                         | 0.00                              | 0.00                           | 48,949,363.63  |
| 17 Haddonfield     | 0.00                       | 0.00                           | 515,226.11                    | 42,002,473.00   | 0.00   | 0.00                             | 12,405,265.63                        | 235,716.86                        | 854,789.41                     | 74,538,544.03  |
| 18 Haddon Heights  | 0.00                       | 0.00                           | 177,378.12                    | 15,298,778.00   | 0.00   | 0.00                             | 6,509,509.90                         | 0.00                              | 294,396.50                     | 28,658,308.67  |
| 19 Hi-Nella        | 20,041.92                  | 0.00                           | 8,407.49                      | 1,160,601.00  | 0.00   | 0.00                             | 592,576.29                           | 0.00                              | 0.00                           | 2,083,954.21   |
| 20 Laurel Springs  | 62,126.45                  | 0.00                           | 26,061.90                     | 2,999,378.00  | 0.00   | 0.00                             | 2,144,000.00                         | 0.00                              | 0.00                           | 6,168,723.02   |
| 21 Lawnside        | 100,596.39                 | 0.00                           | 42,199.71                     | 5,068,168.00  | 0.00   | 0.00                             | 2,490,000.00                         | 0.00                              | 0.00                           | 9,218,436.02   |
| 22 Lindenwold      | 323,879.45                 | 0.00                           | 135,572.83                    | 13,561,154.00   | 0.00   | 0.00                             | 10,398,026.99                        | 0.00                              | 0.00                           | 29,307,676.94  |
| 23 Magnolia        | 147,492.81                 | 0.00                           | 61,874.15                     | 4,728,730.00  | 1,765,195.00                                     | 0.00                             | 3,172,791.23                         | 0.00                              | 0.00                           | 12,100,948.59  |
| 24 Merchantville   | 130,275.88                 | 0.00                           | 54,652.46                     | 6,048,132.00  | 0.00   | 0.00                             | 3,522,275.35                         | 0.00                              | 0.00                           | 11,720,430.98  |
| 25 Mount Ephraim   | 155,788.18                 | 0.00                           | 65,353.27                     | 6,975,398.00  | 0.00   | 0.00                             | 4,405,680.16                         | 0.00                              | 0.00                           | 13,952,238.52  |
| 26 Oaklyn          | 144,223.27                 | 0.00                           | 60,502.25                     | 5,748,460.00  | 0.00   | 0.00                             | 4,109,900.00                         | 0.00                              | 0.00                           | 12,238,635.54  |
| 27 Pennsauken Twp  | 0.00                       | 0.00                           | 570,408.75                    | 43,647,808.00   | 0.00   | 0.00                             | 25,325,464.36                        | 0.00                              | 942,731.00                     | 90,995,949.10  |
| 28 Pine Hill       | 252,154.67                 | 0.00                           | 105,781.94                    | 12,234,291.00   | 0.00   | 0.00                             | 5,719,175.92                         | 0.00                              | 0.00                           | 22,115,059.81  |
| 30 Runnemede       | 0.00                       | 0.00                           | 118,469.40                    | 7,597,679.00  | 3,316,756.00                                     | 0.00                             | 5,774,052.25                         | 0.00                              | 197,783.53                     | 21,264,688.87  |
| 31 Somerdale       | 193,184.55                 | 0.00                           | 81,040.31                     | 5,065,986.00  | 2,364,354.00                                     | 0.00                             | 3,836,285.33                         | 0.00                              | 0.00                           | 14,454,986.43  |
| 32 Stratford       | 0.00                       | 0.00                           | 96,470.56                     | 8,045,127.00  | 3,024,905.00                                     | 0.00                             | 4,152,285.78                         | 57,247.36                         | 161,789.74                     | 19,006,136.14  |
| 33 Tavistock       | 8,203.75                   | 0.00                           | 3,441.43                      | 0.00  | 29,457.00  | 0.00                             | 134,516.00                           | 0.00                              | 0.00                           | 299,369.74   |
| 34 Voorhees Twp    | 1,817,215.97               | 0.00                           | 762,365.55                    | 49,925,227.00   | 21,532,122.00                                    | 0.00                             | 30,562,000.00                        | 641,200.00                        | 0.00                           | 132,652,034.69   |
| 35 Waterford Twp   | 0.00                       | 0.00                           | 172,098.22                    | 14,628,565.00   | 0.00   | 0.00                             | 7,786,535.97                         | 0.00                              | 287,552.63                     | 29,062,883.29  |
| 36 Winslow Twp     | 1,471,153.76               | 0.00                           | 617,243.93                    | 52,093,744.00   | 0.00   | 0.00                             | 17,669,996.00                        | 0.00                              | 0.00                           | 94,043,364.91  |
| 37 Woodlynne       | 34,840.33                  | 0.00                           | 14,615.12                     | 2,387,116.00  | 0.00   | 0.00                             | 2,208,674.98                         | 0.00                              | 0.00                           | 5,170,803.00   |
| Total              | 10,336,677.00              |                                | 8,634,703.00                  | 668,226,831.00  | 70,205,883.00                                    |                                  | 365,187,476.16                       | 3,115,370.67                      | 7,070,172.57                   | 1,443,363,281.40   |

## 2022 Abstract of Ratables for the County of Camden

## Section 13

| Taxing District    | Real Property Exempt From Taxation |                        |                           |                                    |  |                         | (G)<br>Total Amount<br>of Exempts<br>(13A+B+C+D+E+F) |
|--------------------|------------------------------------|------------------------|---------------------------|------------------------------------|--|-------------------------|--|
|                    | (A)<br>Public<br>School            | (B)<br>Other<br>School | (C)<br>Public<br>Property | (D)<br>Church<br>And<br>Charitable | (E)<br>Cemeteries<br>And<br>Graveyards | (F)<br>Other<br>Exempts |  |
|                    |                                    |                        |                           |                                    |  |                         | 58,841,700   |
| 01 Audubon         | 24,017,600                         | 32,100                 | 7,018,100                 | 11,123,500                         | 0                                      | 16,650,400              | 84,641,600   |
| 02 Audubon Park    | 110,000                            | 0                      | 374,600                   | 0                                  | 0                                      | 0                       | 484,600  |
| 03 Barrington      | 11,407,600                         | 2,196,100              | 105,967,000               | 5,158,500                          | 0                                      | 22,805,500              | 147,534,700  |
| 04 Bellmawr        | 19,584,700                         | 0                      | 56,730,400                | 19,739,600                         | 9,198,300                              | 21,609,800              | 126,862,800  |
| 05 Berlin Boro     | 8,949,200                          | 0                      | 18,113,000                | 29,623,400                         | 4,728,300                              | 29,497,400              | 90,911,300   |
| 06 Berlin Twp      | 9,735,300                          | 0                      | 17,857,900                | 12,059,900                         | 236,200                                | 5,162,900               | 45,052,200   |
| 07 Brooklawn       | 5,716,200                          | 0                      | 7,922,900                 | 2,793,700                          | 0                                      | 109,200                 | 16,542,000   |
| 08 Camden City     | 763,300,600                        | 18,114,200             | 553,618,500               | 612,675,500                        | 16,778,400                             | 826,655,500             | 2,791,142,700  |
| 09 Cherry Hill Twp | 180,244,900                        | 26,001,500             | 478,134,700               | 339,627,200                        | 35,358,000                             | 111,680,100             | 1,171,046,400  |
| 10 Chesilhurst     | 3,371,800                          | 0                      | 11,761,000                | 1,015,300                          | 41,600                                 | 3,395,600               | 19,585,300   |
| 11 Clementon       | 6,922,800                          | 0                      | 10,701,700                | 3,011,900                          | 0                                      | 9,506,100               | 30,142,500   |
| 12 Collingswood    | 36,677,900                         | 7,231,200              | 41,866,300                | 47,754,800                         | 133,100                                | 207,841,800             | 341,505,100  |
| 13 Gibbsboro       | 8,932,300                          | 0                      | 20,320,400                | 10,178,200                         | 661,900                                | 7,331,600               | 47,424,400   |
| 14 Gloucester City | 58,893,200                         | 9,010,000              | 48,640,200                | 10,188,400                         | 1,440,200                              | 45,533,450              | 173,705,450  |
| 15 Gloucester Twp  | 383,799,300                        | 0                      | 82,133,500                | 54,231,200                         | 2,810,500                              | 150,816,600             | 673,791,100  |
| 16 Haddon Twp      | 42,771,000                         | 0                      | 14,915,400                | 43,562,600                         | 57,800                                 | 97,546,300              | 198,853,100  |
| 17 Haddonfield     | 59,359,700                         | 20,739,200             | 61,287,400                | 47,175,400                         | 5,449,900                              | 55,367,400              | 249,379,000  |
| 18 Haddon Heights  | 22,790,900                         | 3,717,700              | 20,157,100                | 26,453,900                         | 0                                      | 19,590,500              | 92,710,100   |
| 19 Hi-Nella        | 4,578,800                          | 0                      | 448,100                   | 0                                  | 0                                      | 381,300                 | 5,408,200  |
| 20 Laurel Springs  | 1,785,400                          | 0                      | 2,376,700                 | 2,357,500                          | 0                                      | 1,554,600               | 8,074,200  |
| 21 Lawnside        | 5,230,000                          | 0                      | 5,737,900                 | 5,762,100                          | 1,750,600                              | 48,031,500              | 66,512,100   |
| 22 Lindenwold      | 38,974,900                         | 0                      | 41,617,800                | 15,384,800                         | 321,900                                | 37,533,500              | 133,832,900  |
| 23 Magnolia        | 9,444,400                          | 0                      | 10,672,300                | 8,655,600                          | 0                                      | 13,546,300              | 42,318,600   |
| 24 Merchantville   | 12,099,000                         | 3,150,600              | 6,161,800                 | 10,387,800                         | 0                                      | 11,970,800              | 43,770,000   |
| 25 Mount Ephraim   | 4,166,200                          | 0                      | 7,109,800                 | 3,687,500                          | 0                                      | 3,502,300               | 18,465,800   |
| 26 Oaklyn          | 6,711,100                          | 0                      | 7,019,200                 | 7,502,900                          | 0                                      | 4,442,400               | 25,675,600   |
| 27 Pennsauken Twp  | 149,829,600                        | 13,853,800             | 109,369,500               | 90,884,200                         | 10,239,500                             | 110,760,700             | 484,937,300  |
| 28 Pine Hill       | 52,904,200                         | 0                      | 17,798,800                | 12,929,200                         | 0                                      | 39,287,400              | 122,919,600  |
| 30 Runnemede       | 41,297,200                         | 0                      | 19,096,100                | 8,732,600                          | 0                                      | 7,324,000               | 76,449,900   |
| 31 Somerdale       | 15,869,900                         | 0                      | 5,112,400                 | 2,919,100                          | 0                                      | 14,583,600              | 38,485,000   |
| 32 Stratford       | 82,709,800                         | 0                      | 18,245,800                | 56,471,100                         | 0                                      | 4,709,400               | 162,136,100  |
| 33 Tavistock       | 0                                  | 0                      | 312,500                   | 0                                  | 0                                      | 0                       | 312,500  |
| 34 Voorhees Twp    | 108,537,300                        | 7,388,000              | 42,486,200                | 75,125,300                         | 80,400                                 | 230,104,900             | 463,722,100  |
| 35 Waterford Twp   | 16,340,800                         | 9,207,600              | 75,935,600                | 4,703,800                          | 214,000                                | 14,865,300              | 121,267,100  |
| 36 Winslow Twp     | 70,944,100                         | 845,000                | 254,880,700               | 18,017,100                         | 236,900                                | 146,189,200             | 491,113,000  |
| 37 Woodlynne       | 3,013,500                          | 0                      | 2,371,500                 | 1,172,800                          | 0                                      | 69,900                  | 6,627,700  |
| Total              | 2,271,021,200                      | 121,487,000            | 2,184,272,800             | 1,601,066,400                      | 89,737,500                             | 2,319,957,250           | 8,587,542,150  |

2022 Abstract of Ratables for the County of Camden

| Taxing District    | Section 14   |   |                                     |   | Section 15   |                            |
|--------------------|--|---|-------------------------------------|---|--|----------------------------|
|                    | Amount of Miscellaneous Revenues to Support Local Budget |   |                                     |   | Deductions Allowed                                   |                            |
|                    | (A)<br>Surplus Revenue                                   | (B)<br>Miscellaneous Revenues Anticipated | (C)<br>Receipts from Delinquent Tax | (D)<br>Total of Miscellaneous Revenues<br>(Col 14A+B+C) | (A)<br>Senior Citizen, Disabled and Surviving Spouse | (B)<br>Veterans and Widows |
| 01 Audubon         | 1,875,000.00   | 3,451,000.00                              | 400,000.00                          | 5,726,000.00  | 10,250.00  | 50,000.00                  |
| 02 Audubon Park    | 26,431.64  | 374,068.36                                | 0.00                                | 400,500.00  | 17,500.00  | 10,250.00                  |
| 03 Barrington      | 1,475,000.00   | 1,170,273.71                              | 190,000.00                          | 2,835,273.71  | 9,250.00   | 45,250.00                  |
| 04 Bellmawr        | 1,746,785.00   | 4,934,110.92                              | 300,000.00                          | 6,980,895.92  | 36,500.00  | 78,000.00                  |
| 05 Berlin Boro     | 855,000.00   | 2,714,928.71                              | 293,000.00                          | 3,862,928.71  | 12,250.00  | 41,250.00                  |
| 06 Berlin Twp      | 1,169,000.00   | 2,405,720.29                              | 300,000.00                          | 3,874,720.29  | 13,500.00  | 34,750.00                  |
| 07 Brooklawn       | 585,000.00   | 1,062,900.00                              | 75,000.00                           | 1,722,900.00  | 4,750.00   | 8,250.00                   |
| 08 Camden City     | 11,343,636.00  | 172,568,741.05                            | 1,500,000.00                        | 185,412,377.05  | 180,250.00   | 54,750.00                  |
| 09 Cherry Hill Twp | 17,861,686.73  | 17,019,545.23                             | 10,000.00                           | 34,891,231.96   | 83,500.00  | 308,250.00                 |
| 10 Chesilhurst     | 451,000.00   | 1,148,716.86                              | 130,000.00                          | 1,729,716.86  | 1,500.00   | 7,500.00                   |
| 11 Clementon       | 1,078,700.00   | 1,313,907.09                              | 250,000.00                          | 2,642,607.09  | 17,750.00  | 20,000.00                  |
| 12 Collingswood    | 1,320,092.69   | 6,785,209.60                              | 5,000.00                            | 8,110,302.29  | 11,500.00  | 45,500.00                  |
| 13 Gibbsboro       | 800,000.00   | 962,683.01                                | 0.00                                | 1,762,683.01  | 3,500.00   | 17,750.00                  |
| 14 Gloucester City | 1,800,000.00   | 6,444,042.05                              | 371,337.00                          | 8,615,379.05  | 31,250.00  | 50,500.00                  |
| 15 Gloucester Twp  | 3,180,000.00   | 11,997,517.58                             | 100,000.00                          | 15,277,517.58   | 84,500.00  | 325,250.00                 |
| 16 Haddon Twp      | 2,300,000.00   | 3,832,000.00                              | 30,000.00                           | 6,162,000.00  | 17,000.00  | 72,250.00                  |
| 17 Haddonfield     | 3,113,000.00   | 4,610,487.66                              | 490,000.00                          | 8,213,487.66  | 5,250.00   | 44,250.00                  |
| 18 Haddon Heights  | 605,000.00   | 2,360,755.03                              | 216,000.00                          | 3,181,755.03  | 4,500.00   | 42,000.00                  |
| 19 Hi-Nella        | 12,500.00  | 733,960.65                                | 25,000.00                           | 771,460.65  | 1,000.00   | 2,000.00                   |
| 20 Laurel Springs  | 413,000.00   | 662,585.19                                | 88,414.81                           | 1,164,000.00  | 3,000.00   | 12,250.00                  |
| 21 Lawnside        | 300,000.00   | 2,118,000.00                              | 750,000.00                          | 3,168,000.00  | 6,750.00   | 11,750.00                  |
| 22 Lindenwold      | 3,644,000.00   | 3,448,145.01                              | 500,000.00                          | 7,592,145.01  | 29,000.00  | 52,000.00                  |
| 23 Magnolia        | 1,118,000.00   | 1,460,921.77                              | 140,000.00                          | 2,718,921.77  | 11,250.00  | 23,750.00                  |
| 24 Merchantville   | 485,000.00   | 1,366,352.95                              | 180,000.00                          | 2,031,352.95  | 3,500.00   | 12,000.00                  |
| 25 Mount Ephraim   | 750,000.00   | 1,900,127.52                              | 150,800.00                          | 2,800,927.52  | 11,500.00  | 32,750.00                  |
| 26 Oaklyn          | 688,000.00   | 1,671,000.00                              | 165,000.00                          | 2,524,000.00  | 4,250.00   | 20,500.00                  |
| 27 Pennsauken Twp  | 2,500,000.00   | 16,341,043.66                             | 1,650,000.00                        | 20,491,043.66   | 87,250.00  | 134,000.00                 |
| 28 Pine Hill       | 1,850,000.00   | 3,186,115.20                              | 425,000.00                          | 5,461,115.20  | 18,000.00  | 40,750.00                  |
| 30 Runnemede       | 679,000.00   | 3,086,893.06                              | 250,000.00                          | 4,015,893.06  | 22,750.00  | 55,000.00                  |
| 31 Somerdale       | 300,000.00   | 2,828,608.80                              | 210,000.00                          | 3,338,608.80  | 11,500.00  | 26,000.00                  |
| 32 Stratford       | 782,000.00   | 1,989,936.26                              | 250,000.00                          | 3,021,936.26  | 9,500.00   | 47,250.00                  |
| 33 Tavistock       | 15,578.00  | 2,585.00                                  | 0.00                                | 18,163.00   | 0.00   | 0.00                       |
| 34 Voorhees Twp    | 4,350,000.00   | 10,296,269.76                             | 850,730.24                          | 15,497,000.00   | 15,250.00  | 85,250.00                  |
| 35 Waterford Twp   | 1,491,500.00   | 2,507,194.98                              | 525,000.00                          | 4,523,694.98  | 20,000.00  | 67,750.00                  |
| 36 Winslow Twp     | 2,788,000.00   | 12,153,949.00                             | 2,225,000.00                        | 17,166,949.00   | 75,500.00  | 190,750.00                 |
| 37 Woodlynne       | 280,000.00   | 979,129.11                                | 200,000.00                          | 1,459,129.11  | 5,500.00   | 6,000.00                   |
| Total              | 74,031,910.06  | 311,889,425.07                            | 13,245,282.05                       | 399,166,617.18  | 880,000.00   | 2,075,500.00               |

2022 Abstract of Ratables for the County of Camden

| Taxing District    | Addendum to Abstract of Ratables - Assessed Value of Partial Exemptions & Abatements (Column 3) |                            |                           |                                    |                            |                         |                            |                                     |                             |
|--------------------|---|----------------------------|---------------------------|------------------------------------|----------------------------|-------------------------|----------------------------|-------------------------------------|-----------------------------|
|                    | (1)<br>Pollution<br>Control   | (2)<br>Fire<br>Suppression | (3)<br>Fallout<br>Shelter | (4)<br>Water-<br>Sewer<br>Facility | (5)<br>Renewable<br>Energy | (6)<br>UEZ<br>Abatement | (7)<br>Home<br>Improvement | (8)<br>Multi-<br>Family<br>Dwelling | (9)<br>Class 4<br>Abatement |
| 01 Audubon         | 0   | 0                          | 0                         | 0                                  | 0                          | 0                       | 0                          | 0                                   | 0                           |
| 02 Audubon Park    | 0   | 0                          | 0                         | 0                                  | 0                          | 0                       | 0                          | 0                                   | 0                           |
| 03 Barrington      | 0   | 0                          | 0                         | 0                                  | 0                          | 0                       | 0                          | 0                                   | 0                           |
| 04 Bellmawr        | 0   | 300,000                    | 0                         | 0                                  | 0                          | 0                       | 0                          | 0                                   | 0                           |
| 05 Berlin Boro     | 0   | 0                          | 0                         | 0                                  | 0                          | 0                       | 0                          | 0                                   | 0                           |
| 06 Berlin Twp      | 0   | 0                          | 0                         | 0                                  | 0                          | 0                       | 0                          | 0                                   | 0                           |
| 07 Brooklawn       | 0   | 0                          | 0                         | 0                                  | 0                          | 0                       | 0                          | 0                                   | 0                           |
| 08 Camden City     | 0   | 0                          | 0                         | 0                                  | 0                          | 0                       | 0                          | 0                                   | 0                           |
| 09 Cherry Hill Twp | 0   | 5,271,300                  | 0                         | 0                                  | 0                          | 0                       | 0                          | 0                                   | 0                           |
| 10 Chesilhurst     | 0   | 0                          | 0                         | 0                                  | 0                          | 0                       | 0                          | 0                                   | 0                           |
| 11 Clementon       | 0   | 0                          | 0                         | 0                                  | 0                          | 0                       | 0                          | 0                                   | 0                           |
| 12 Collingswood    | 0   | 0                          | 0                         | 0                                  | 0                          | 0                       | 0                          | 0                                   | 0                           |
| 13 Gibbsboro       | 0   | 0                          | 0                         | 0                                  | 0                          | 0                       | 0                          | 0                                   | 0                           |
| 14 Gloucester City | 0   | 0                          | 0                         | 0                                  | 0                          | 0                       | 0                          | 0                                   | 0                           |
| 15 Gloucester Twp  | 0   | 1,073,200                  | 0                         | 0                                  | 0                          | 0                       | 0                          | 0                                   | 0                           |
| 16 Haddon Twp      | 0   | 0                          | 0                         | 0                                  | 0                          | 0                       | 0                          | 0                                   | 0                           |
| 17 Haddonfield     | 0   | 0                          | 0                         | 0                                  | 0                          | 0                       | 0                          | 0                                   | 0                           |
| 18 Haddon Heights  | 0   | 0                          | 0                         | 0                                  | 0                          | 0                       | 0                          | 0                                   | 0                           |
| 19 Hi-Nella        | 0   | 0                          | 0                         | 0                                  | 0                          | 0                       | 0                          | 0                                   | 0                           |
| 20 Laurel Springs  | 0   | 0                          | 0                         | 0                                  | 0                          | 0                       | 0                          | 0                                   | 0                           |
| 21 Lawnside        | 0   | 199,100                    | 0                         | 0                                  | 0                          | 0                       | 0                          | 0                                   | 0                           |
| 22 Lindenwold      | 0   | 0                          | 0                         | 0                                  | 0                          | 0                       | 0                          | 0                                   | 0                           |
| 23 Magnolia        | 0   | 0                          | 0                         | 0                                  | 0                          | 0                       | 0                          | 0                                   | 0                           |
| 24 Merchantville   | 0   | 0                          | 0                         | 0                                  | 0                          | 0                       | 0                          | 0                                   | 0                           |
| 25 Mount Ephraim   | 0   | 0                          | 0                         | 0                                  | 0                          | 0                       | 0                          | 0                                   | 0                           |
| 26 Oaklyn          | 0   | 0                          | 0                         | 0                                  | 0                          | 0                       | 0                          | 0                                   | 0                           |
| 27 Pennsauken Twp  | 0   | 840,000                    | 0                         | 0                                  | 0                          | 0                       | 0                          | 0                                   | 0                           |
| 28 Pine Hill       | 0   | 0                          | 0                         | 0                                  | 0                          | 0                       | 0                          | 0                                   | 0                           |
| 30 Runnemede       | 0   | 0                          | 0                         | 0                                  | 0                          | 0                       | 0                          | 0                                   | 0                           |
| 31 Somerdale       | 0   | 0                          | 0                         | 0                                  | 0                          | 0                       | 0                          | 0                                   | 0                           |
| 32 Stratford       | 0   | 0                          | 0                         | 0                                  | 0                          | 0                       | 0                          | 0                                   | 0                           |
| 33 Tavistock       | 0   | 0                          | 0                         | 0                                  | 0                          | 0                       | 0                          | 0                                   | 0                           |
| 34 Voorhees Twp    | 0   | 32,100                     | 0                         | 0                                  | 822,600                    | 0                       | 0                          | 0                                   | 0                           |
| 35 Waterford Twp   | 0   | 79,000                     | 0                         | 0                                  | 0                          | 0                       | 0                          | 0                                   | 0                           |
| 36 Winslow Twp     | 0   | 0                          | 0                         | 0                                  | 0                          | 0                       | 0                          | 0                                   | 0                           |
| 37 Woodlynne       | 0   | 0                          | 0                         | 0                                  | 0                          | 0                       | 0                          | 0                                   | 0                           |
| Total              |   | 7,794,700                  |                           |                                    | 822,600                    |                         |                            |                                     |                             |



2022 Abstract of Ratables for the County of Camden

| Taxing District    | Addendum to Abstract of Ratables - Assessed Value of Partial Exemptions & Abatements (Continued) |                            |   |   |                                  |                                  |   | (17)<br>Total Value |
|--------------------|--|----------------------------|---|---|----------------------------------|----------------------------------|---|---------------------|
|                    | (10)<br>Dwelling Abatement   | (11)<br>Dwelling Exemption | (12)<br>New Dwelling Conversion Abatement | (13)<br>New Dwelling Conversion Exemption | (14)<br>Multi-Dwelling Exemption | (15)<br>Multi-Dwelling Abatement | (16)<br>Commercial/Industrial Exemption |                     |
| 01 Audubon         | 0  | 0                          | 0   | 0   | 0                                | 0                                | 0                                       | 0                   |
| 02 Audubon Park    | 0  | 0                          | 0   | 0   | 0                                | 0                                | 0                                       | 0                   |
| 03 Barrington      | 225,700  | 0                          | 0   | 0   | 0                                | 0                                | 0                                       | 225,700             |
| 04 Bellmawr        | 0  | 0                          | 0   | 0   | 0                                | 0                                | 0                                       | 300,000             |
| 05 Berlin Boro     | 35,300   | 0                          | 0   | 0   | 0                                | 0                                | 0                                       | 35,300              |
| 06 Berlin Twp      | 41,400   | 0                          | 0   | 0   | 0                                | 0                                | 0                                       | 41,400              |
| 07 Brooklawn       | 0  | 26,200                     | 0   | 0   | 0                                | 0                                | 0                                       | 26,200              |
| 08 Camden City     | 0  | 6,519,700                  | 0   | 0   | 651,400                          | 0                                | 26,306,100                              | 33,477,200          |
| 09 Cherry Hill Twp | 0  | 9,663,000                  | 0   | 67,500                                    | 0                                | 0                                | 0                                       | 15,001,800          |
| 10 Chesilhurst     | 0  | 0                          | 0   | 0   | 0                                | 0                                | 0                                       | 0                   |
| 11 Clementon       | 0  | 1,082,880                  | 0   | 0   | 0                                | 0                                | 0                                       | 1,082,880           |
| 12 Collingswood    | 0  | 2,248,900                  | 0   | 0   | 0                                | 0                                | 0                                       | 2,248,900           |
| 13 Gibbsboro       | 0  | 0                          | 0   | 0   | 0                                | 0                                | 0                                       | 0                   |
| 14 Gloucester City | 0  | 783,100                    | 0   | 0   | 0                                | 0                                | 0                                       | 783,100             |
| 15 Gloucester Twp  | 0  | 376,600                    | 0   | 0   | 0                                | 0                                | 0                                       | 1,449,800           |
| 16 Haddon Twp      | 733,100  | 0                          | 0   | 0   | 0                                | 0                                | 0                                       | 733,100             |
| 17 Haddonfield     | 0  | 0                          | 0   | 0   | 0                                | 0                                | 0                                       | 0                   |
| 18 Haddon Heights  | 0  | 0                          | 0   | 0   | 0                                | 0                                | 0                                       | 0                   |
| 19 Hi-Nella        | 0  | 0                          | 0   | 0   | 0                                | 0                                | 0                                       | 0                   |
| 20 Laurel Springs  | 0  | 26,800                     | 0   | 0   | 0                                | 0                                | 0                                       | 26,800              |
| 21 Lawnside        | 0  | 0                          | 0   | 0   | 0                                | 0                                | 0                                       | 199,100             |
| 22 Lindenwold      | 0  | 1,550,200                  | 0   | 0   | 0                                | 0                                | 0                                       | 1,550,200           |
| 23 Magnolia        | 0  | 75,000                     | 0   | 0   | 0                                | 0                                | 0                                       | 75,000              |
| 24 Merchantville   | 0  | 758,700                    | 0   | 0   | 0                                | 0                                | 0                                       | 758,700             |
| 25 Mount Ephraim   | 74,300   | 0                          | 0   | 0   | 0                                | 0                                | 0                                       | 74,300              |
| 26 Oaklyn          | 0  | 8,100                      | 0   | 0   | 0                                | 0                                | 69,900                                  | 78,000              |
| 27 Pennsauken Twp  | 0  | 4,038,700                  | 0   | 0   | 0                                | 0                                | 0                                       | 4,878,700           |
| 28 Pine Hill       | 0  | 2,609,800                  | 0   | 0   | 0                                | 0                                | 0                                       | 2,609,800           |
| 30 Runnemede       | 0  | 0                          | 0   | 0   | 0                                | 0                                | 1,000,000                               | 1,000,000           |
| 31 Somerdale       | 17,200   | 179,000                    | 0   | 0   | 0                                | 0                                | 0                                       | 196,200             |
| 32 Stratford       | 129,600  | 9,000                      | 0   | 0   | 0                                | 0                                | 0                                       | 138,600             |
| 33 Tavistock       | 0  | 0                          | 0   | 0   | 0                                | 0                                | 0                                       | 0                   |
| 34 Voorhees Twp    | 0  | 0                          | 0   | 0   | 0                                | 0                                | 0                                       | 854,700             |
| 35 Waterford Twp   | 0  | 0                          | 0   | 0   | 0                                | 0                                | 0                                       | 79,000              |
| 36 Winslow Twp     | 439,500  | 0                          | 0   | 0   | 0                                | 0                                | 0                                       | 439,500             |
| 37 Woodlynne       | 0  | 0                          | 0   | 0   | 0                                | 0                                | 0                                       | 0                   |
| Total              | 1,696,100  | 29,955,680                 |   | 67,500                                    | 651,400                          |                                  | 27,376,000                              | 68,363,980          |

2022 Abstract of Ratables for the County of Camden

| Taxing District    | Addendum - Equalized Value Based on In Lieu of Taxes (Col 10B) |  |                         |              |              |
|--------------------|--|--|-------------------------|--------------|--------------|
|                    | (1)<br>C.12 PL 1977<br>In Lieu<br>of Tax                       | (2)<br>NJ Housing<br>Finance<br>Agency | (3)<br>Urban<br>Renewal | (4)<br>Other | (5)<br>Total |
| 01 Audubon         | 0  | 0                                      | 0                       | 0            | 0            |
| 02 Audubon Park    | 0  | 0                                      | 0                       | 0            | 0            |
| 03 Barrington      | 0  | 0                                      | 0                       | 0            | 0            |
| 04 Bellmawr        | 0  | 0                                      | 0                       | 0            | 0            |
| 05 Berlin Boro     | 0  | 0                                      | 0                       | 0            | 0            |
| 06 Berlin Twp      | 0  | 0                                      | 0                       | 0            | 0            |
| 07 Brooklawn       | 0  | 0                                      | 0                       | 0            | 0            |
| 08 Camden City     | 0  | 0                                      | 0                       | 0            | 0            |
| 09 Cherry Hill Twp | 0  | 0                                      | 0                       | 0            | 0            |
| 10 Chesilhurst     | 0  | 0                                      | 0                       | 0            | 0            |
| 11 Clementon       | 0  | 0                                      | 0                       | 0            | 0            |
| 12 Collingswood    | 0  | 0                                      | 0                       | 0            | 0            |
| 13 Gibbsboro       | 0  | 0                                      | 0                       | 0            | 0            |
| 14 Gloucester City | 0  | 0                                      | 0                       | 0            | 0            |
| 15 Gloucester Twp  | 0  | 0                                      | 0                       | 0            | 0            |
| 16 Haddon Twp      | 0  | 0                                      | 0                       | 0            | 0            |
| 17 Haddonfield     | 0  | 0                                      | 0                       | 0            | 0            |
| 18 Haddon Heights  | 0  | 0                                      | 0                       | 0            | 0            |
| 19 Hi-Nella        | 0  | 0                                      | 0                       | 0            | 0            |
| 20 Laurel Springs  | 0  | 0                                      | 0                       | 0            | 0            |
| 21 Lawnside        | 0  | 0                                      | 0                       | 0            | 0            |
| 22 Lindenwold      | 0  | 0                                      | 0                       | 0            | 0            |
| 23 Magnolia        | 0  | 0                                      | 0                       | 0            | 0            |
| 24 Merchantville   | 0  | 0                                      | 0                       | 0            | 0            |
| 25 Mount Ephraim   | 0  | 0                                      | 0                       | 0            | 0            |
| 26 Oaklyn          | 0  | 0                                      | 0                       | 0            | 0            |
| 27 Pennsauken Twp  | 0  | 0                                      | 0                       | 0            | 0            |
| 28 Pine Hill       | 0  | 0                                      | 0                       | 0            | 0            |
| 30 Runnemede       | 0  | 0                                      | 0                       | 0            | 0            |
| 31 Somerdale       | 0  | 0                                      | 0                       | 0            | 0            |
| 32 Stratford       | 0  | 0                                      | 0                       | 0            | 0            |
| 33 Tavistock       | 0  | 0                                      | 0                       | 0            | 0            |
| 34 Voorhees Twp    | 0  | 0                                      | 0                       | 0            | 0            |
| 35 Waterford Twp   | 0  | 0                                      | 0                       | 0            | 0            |
| 36 Winslow Twp     | 0  | 0                                      | 0                       | 0            | 0            |
| 37 Woodlynne       | 0  | 0                                      | 0                       | 0            | 0            |
| Total              |  |  |                         |              |              |

## 2022 Abstract of Ratables for the County of Camden

| Taxing District    | Breakdown of General Tax Rate |             |                    |                       |                     |                     |                  |                       |                          |                       |                  | Effective Tax Rate |
|--------------------|-------------------------------|-------------|--------------------|-----------------------|---------------------|---------------------|------------------|-----------------------|--------------------------|-----------------------|------------------|--------------------|
|                    | County Tax                    | Library Tax | Health Service Tax | County Open Space Tax | District School Tax | Regional School Tax | Local School Tax | Municipal Purpose Tax | Municipal Open Space Tax | Municipal Library Tax | General Tax Rate |                    |
| 01 Audubon         | 0.806                         | 0.000       | 0.000              | 0.022                 | 2.012               | 0.000               | 0.000            | 0.922                 | 0.000                    | 0.037                 | 3.799            | 3.377              |
| 02 Audubon Park    | 0.723                         | 0.048       | 0.000              | 0.020                 | 1.753               | 0.000               | 0.000            | 3.874                 | 0.000                    | 0.000                 | 6.418            | 6.369              |
| 03 Barrington      | 0.820                         | 0.055       | 0.000              | 0.023                 | 2.321               | 0.000               | 0.000            | 1.305                 | 0.000                    | 0.000                 | 4.524            | 3.949              |
| 04 Bellmawr        | 0.763                         | 0.051       | 0.000              | 0.021                 | 1.280               | 0.524               | 0.000            | 1.185                 | 0.000                    | 0.000                 | 3.824            | 3.609              |
| 05 Berlin Boro     | 0.766                         | 0.000       | 0.000              | 0.022                 | 1.090               | 0.645               | 0.000            | 0.808                 | 0.015                    | 0.035                 | 3.381            | 3.160              |
| 06 Berlin Twp      | 0.808                         | 0.054       | 0.000              | 0.023                 | 1.561               | 0.000               | 0.000            | 1.237                 | 0.040                    | 0.000                 | 3.723            | 3.300              |
| 07 Brooklawn       | 0.885                         | 0.059       | 0.000              | 0.025                 | 1.270               | 0.000               | 0.000            | 1.834                 | 0.000                    | 0.000                 | 4.073            | 3.300              |
| 08 Camden City     | 0.845                         | 0.056       | 0.000              | 0.024                 | 0.757               | 0.000               | 0.000            | 1.679                 | 0.000                    | 0.000                 | 3.361            | 2.849              |
| 09 Cherry Hill Twp | 0.878                         | 0.000       | 0.000              | 0.024                 | 2.299               | 0.000               | 0.000            | 0.537                 | 0.010                    | 0.040                 | 3.788            | 3.144              |
| 10 Chesilhurst     | 0.797                         | 0.053       | 0.000              | 0.022                 | 0.929               | 0.000               | 0.000            | 1.899                 | 0.000                    | 0.000                 | 3.700            | 3.321              |
| 11 Clementon       | 0.793                         | 0.053       | 0.000              | 0.022                 | 1.773               | 0.000               | 0.000            | 1.697                 | 0.020                    | 0.000                 | 4.358            | 3.938              |
| 12 Collingswood    | 0.831                         | 0.000       | 0.000              | 0.023                 | 1.740               | 0.000               | 0.000            | 1.094                 | 0.000                    | 0.039                 | 3.727            | 3.214              |
| 13 Gibbsboro       | 0.817                         | 0.054       | 0.000              | 0.023                 | 1.601               | 0.636               | 0.000            | 0.998                 | 0.023                    | 0.000                 | 4.152            | 3.642              |
| 14 Gloucester City | 0.836                         | 0.000       | 0.000              | 0.023                 | 1.273               | 0.000               | 0.000            | 2.535                 | 0.000                    | 0.038                 | 4.705            | 4.035              |
| 15 Gloucester Twp  | 0.796                         | 0.053       | 0.000              | 0.022                 | 1.189               | 0.609               | 0.000            | 1.280                 | 0.020                    | 0.000                 | 3.969            | 3.583              |
| 16 Haddon Twp      | 0.849                         | 0.056       | 0.000              | 0.024                 | 2.103               | 0.000               | 0.000            | 0.748                 | 0.000                    | 0.000                 | 3.780            | 3.193              |
| 17 Haddonfield     | 0.786                         | 0.000       | 0.000              | 0.022                 | 1.782               | 0.000               | 0.000            | 0.526                 | 0.010                    | 0.037                 | 3.163            | 2.881              |
| 18 Haddon Heights  | 0.756                         | 0.000       | 0.000              | 0.021                 | 1.812               | 0.000               | 0.000            | 0.771                 | 0.000                    | 0.035                 | 3.395            | 3.220              |
| 19 Hi-Nella        | 0.795                         | 0.053       | 0.000              | 0.022                 | 3.050               | 0.000               | 0.000            | 1.557                 | 0.000                    | 0.000                 | 5.477            | 4.942              |
| 20 Laurel Springs  | 0.806                         | 0.054       | 0.000              | 0.022                 | 2.580               | 0.000               | 0.000            | 1.844                 | 0.000                    | 0.000                 | 5.306            | 4.719              |
| 21 Lawnside        | 0.723                         | 0.048       | 0.000              | 0.020                 | 2.413               | 0.000               | 0.000            | 1.186                 | 0.000                    | 0.000                 | 4.390            | 4.356              |
| 22 Lindenwold      | 0.796                         | 0.053       | 0.000              | 0.022                 | 2.209               | 0.000               | 0.000            | 1.694                 | 0.000                    | 0.000                 | 4.774            | 4.439              |
| 23 Magnolia        | 0.839                         | 0.056       | 0.000              | 0.023                 | 1.783               | 0.665               | 0.000            | 1.196                 | 0.000                    | 0.000                 | 4.562            | 3.897              |
| 24 Merchantville   | 0.814                         | 0.054       | 0.000              | 0.023                 | 2.507               | 0.000               | 0.000            | 1.460                 | 0.000                    | 0.000                 | 4.858            | 4.270              |
| 25 Mount Ephraim   | 0.845                         | 0.056       | 0.000              | 0.024                 | 2.508               | 0.000               | 0.000            | 1.584                 | 0.000                    | 0.000                 | 5.017            | 4.256              |
| 26 Oaklyn          | 0.860                         | 0.057       | 0.000              | 0.024                 | 2.274               | 0.000               | 0.000            | 1.626                 | 0.000                    | 0.000                 | 4.841            | 4.031              |
| 27 Pennsauken Twp  | 0.870                         | 0.000       | 0.000              | 0.024                 | 1.851               | 0.000               | 0.000            | 1.074                 | 0.000                    | 0.040                 | 3.859            | 3.177              |
| 28 Pine Hill       | 0.858                         | 0.057       | 0.000              | 0.024                 | 2.759               | 0.000               | 0.000            | 1.290                 | 0.000                    | 0.000                 | 4.988            | 4.166              |
| 30 Runnemede       | 0.847                         | 0.000       | 0.000              | 0.024                 | 1.511               | 0.660               | 0.000            | 1.149                 | 0.000                    | 0.039                 | 4.230            | 3.578              |
| 31 Somerdale       | 0.861                         | 0.057       | 0.000              | 0.024                 | 1.497               | 0.699               | 0.000            | 1.133                 | 0.000                    | 0.000                 | 4.271            | 3.556              |
| 32 Stratford       | 0.850                         | 0.000       | 0.000              | 0.024                 | 1.972               | 0.741               | 0.000            | 1.018                 | 0.014                    | 0.040                 | 4.659            | 3.918              |
| 33 Tavistock       | 0.721                         | 0.048       | 0.000              | 0.020                 | 0.000               | 0.171               | 0.000            | 0.784                 | 0.000                    | 0.000                 | 1.744            | 1.734              |
| 34 Voorhees Twp    | 0.855                         | 0.057       | 0.000              | 0.024                 | 1.557               | 0.672               | 0.000            | 0.953                 | 0.020                    | 0.000                 | 4.138            | 3.464              |
| 35 Waterford Twp   | 0.874                         | 0.000       | 0.000              | 0.024                 | 2.067               | 0.000               | 0.000            | 1.100                 | 0.000                    | 0.041                 | 4.106            | 3.364              |
| 36 Winslow Twp     | 0.823                         | 0.055       | 0.000              | 0.023                 | 1.931               | 0.000               | 0.000            | 0.655                 | 0.000                    | 0.000                 | 3.487            | 3.032              |
| 37 Woodlynne       | 0.796                         | 0.053       | 0.000              | 0.022                 | 3.613               | 0.000               | 0.000            | 3.343                 | 0.000                    | 0.000                 | 7.827            | 7.053              |

2022 Abstract of Ratables for the County of Camden

| Taxing District    | Addendum: State Aid Adjustment for BPP |         |           | Addendum: REAP Distribution Summary |              |                 |
|--------------------|--|---------|-----------|-------------------------------------|--------------|-----------------|
|                    | County                                 | School  | Municipal | Eligible Property Assessments       | R.E.A.P. Aid | Tax Rate Credit |
| 01 Audubon         | 0                                      | 0       | 0         | 0                                   | 0            | 0               |
| 02 Audubon Park    | 0                                      | 0       | 0         | 0                                   | 0            | 0               |
| 03 Barrington      | 0                                      | 0       | 0         | 0                                   | 0            | 0               |
| 04 Bellmawr        | 0                                      | 0       | 0         | 0                                   | 0            | 0               |
| 05 Berlin Boro     | 0                                      | 44,496  | 0         | 0                                   | 0            | 0               |
| 06 Berlin Twp      | 0                                      | 0       | 0         | 0                                   | 0            | 0               |
| 07 Brooklawn       | 0                                      | 0       | 0         | 0                                   | 0            | 0               |
| 08 Camden City     | 0                                      | 240,301 | 0         | 0                                   | 0            | 0               |
| 09 Cherry Hill Twp | 0                                      | 0       | 0         | 0                                   | 0            | 0               |
| 10 Chesilhurst     | 0                                      | 0       | 0         | 0                                   | 0            | 0               |
| 11 Clementon       | 0                                      | 0       | 0         | 0                                   | 0            | 0               |
| 12 Collingswood    | 0                                      | 0       | 0         | 0                                   | 0            | 0               |
| 13 Gibbsboro       | 0                                      | 0       | 0         | 0                                   | 0            | 0               |
| 14 Gloucester City | 0                                      | 31,208  | 0         | 0                                   | 0            | 0               |
| 15 Gloucester Twp  | 0                                      | 0       | 0         | 0                                   | 0            | 0               |
| 16 Haddon Twp      | 0                                      | 0       | 0         | 0                                   | 0            | 0               |
| 17 Haddonfield     | 0                                      | 0       | 0         | 0                                   | 0            | 0               |
| 18 Haddon Heights  | 0                                      | 0       | 0         | 0                                   | 0            | 0               |
| 19 Hi-Nella        | 0                                      | 0       | 0         | 0                                   | 0            | 0               |
| 20 Laurel Springs  | 0                                      | 45,848  | 0         | 0                                   | 0            | 0               |
| 21 Lawnside        | 0                                      | 0       | 0         | 0                                   | 0            | 0               |
| 22 Lindenwold      | 0                                      | 0       | 0         | 0                                   | 0            | 0               |
| 23 Magnolia        | 0                                      | 0       | 0         | 0                                   | 0            | 0               |
| 24 Merchantville   | 0                                      | 77,616  | 0         | 0                                   | 0            | 0               |
| 25 Mount Ephraim   | 0                                      | 0       | 0         | 0                                   | 0            | 0               |
| 26 Oaklyn          | 0                                      | 0       | 0         | 0                                   | 0            | 0               |
| 27 Pennsauken Twp  | 0                                      | 0       | 0         | 0                                   | 0            | 0               |
| 28 Pine Hill       | 0                                      | 0       | 0         | 0                                   | 0            | 0               |
| 30 Runnemede       | 0                                      | 0       | 0         | 0                                   | 0            | 0               |
| 31 Somerdale       | 0                                      | 0       | 0         | 0                                   | 0            | 0               |
| 32 Stratford       | 0                                      | 0       | 0         | 0                                   | 0            | 0               |
| 33 Tavistock       | 0                                      | 0       | 0         | 0                                   | 0            | 0               |
| 34 Voorhees Twp    | 0                                      | 0       | 0         | 0                                   | 0            | 0               |
| 35 Waterford Twp   | 0                                      | 0       | 0         | 0                                   | 0            | 0               |
| 36 Winslow Twp     | 0                                      | 0       | 0         | 0                                   | 0            | 0               |
| 37 Woodlynne       | 0                                      | 0       | 0         | 0                                   | 0            | 0               |
| Total              |  | 439,469 |           |                                     |              |                 |

2022 Abstract of Ratables for the County of Camden






Special Taxing Districts


| Taxing District    | Special Taxing District     | Number of Ratables | Ratable Value | Budget        | Special District Rate |
|--------------------|-----------------------------|--------------------|---------------|---------------|-----------------------|
| 06 Berlin Twp      | F01 FIRE DISTRICT=F01       | 2,667              | 636,639,600   | 823,250.00    | 0.130                 |
| 08 Camden City     | S01 S01                     | 299                | 854,601,500   | 1,700,000.00  | 0.199                 |
| 09 Cherry Hill Twp | F13 FIRE TAX                | 26,063             | 8,005,308,800 | 23,846,284.00 | 0.298                 |
| 12 Collingswood    | S01 SPECIAL TAX = S01       | 241                | 104,324,100   | 197,172.55    | 0.189                 |
| 12 Collingswood    | S02 SPECIAL TAX = S02       | 47                 | 13,645,500    | 25,790.00     | 0.189                 |
| 12 Collingswood    | S03 SPECIAL TAX = S03       | 43                 | 27,103,900    | 51,226.37     | 0.189                 |
| 14 Gloucester City | S10                         | 0                  | 0             | 0.00          | 0.000                 |
| 15 Gloucester Twp  | F01 FIRE DISTRICT=F01       | 2,129              | 370,987,400   | 348,600.00    | 0.094                 |
| 15 Gloucester Twp  | F02 FIRE DISTRICT=F02       | 5,252              | 1,165,566,500 | 1,999,542.00  | 0.172                 |
| 15 Gloucester Twp  | F03 FIRE DISTRICT=F03       | 2,031              | 417,862,200   | 409,594.00    | 0.099                 |
| 15 Gloucester Twp  | F04 FIRE DISTRICT=F04       | 3,221              | 716,201,700   | 2,018,645.00  | 0.282                 |
| 15 Gloucester Twp  | F05 FIRE DISTRICT=F05       | 3,603              | 796,956,100   | 1,772,540.00  | 0.223                 |
| 15 Gloucester Twp  | F06 FIRE DISTRICT=F06       | 5,495              | 1,056,679,600 | 1,648,646.00  | 0.157                 |
| 16 Haddon Twp      | F01 FIRE DISTRICT 1         | 3,639              | 997,850,600   | 1,856,485.00  | 0.187                 |
| 16 Haddon Twp      | F02 FIRE DISTRICT 2         | 294                | 53,291,200    | 0.00          | 0.000                 |
| 16 Haddon Twp      | F03 FIRE DISTRICT 3         | 700                | 147,913,100   | 49,597.59     | 0.034                 |
| 16 Haddon Twp      | F04 FIRE DISTRICT 4         | 487                | 95,167,600    | 155,685.60    | 0.164                 |
| 16 Haddon Twp      | S01 SPECIAL IMPROVEMNT DIST | 121                | 54,291,100    | 119,440.42    | 0.220                 |
| 16 Haddon Twp      | S02 SPECIAL IMPROVEMNT DIST | 56                 | 22,677,200    | 49,889.84     | 0.220                 |
| 17 Haddonfield     | S01 SPECIAL IMPROVEMNT TAX  | 235                | 174,439,700   | 234,098.00    | 0.135                 |
| 17 Haddonfield     | S02 SPECIAL IMPROVEMNT TAX  | 36                 | 23,658,300    | 15,945.69     | 0.068                 |
| 22 Lindenwold      | F01 FIRE DIST 1             | 3,916              | 613,965,800   | 1,180,929.00  | 0.193                 |
| 27 Pennsauken Twp  | G01 GARG DISTRICT=G01       | 12,411             | 2,353,610,300 | 4,614,000.00  | 0.197                 |
| 28 Pine Hill       | F01 FIRE DIST 1             | 3,353              | 442,973,900   | 1,317,951.00  | 0.298                 |
| 34 Voorhees Twp    | F03                         | 0                  | 0             | 0.00          | 0.000                 |
| 36 Winslow Twp     | F01 FIRE DIST 1             | 15,312             | 2,692,545,700 | 5,233,737.00  | 0.195                 |

|  |                |
|--|----------------|
| Revenues (Included Surplus Revenues Appropriated)  | 107,992,289.20 |
| Rate per \$100 to be applied to Column 11 for apportionment of County Taxes  | 0.71699498     |
| Total County Taxes Apportioned included Adjustments - Column 12Ai  | 309,423,956.54 |
| * Adjustments (Net Total (Column 12Aii))   | -1,162,211.46  |
| Net County Taxes Apportioned (Column 12Aiii)   | 310,586,168.00 |
| * Net Overpayments are added to the Net Taxes Apportioned<br>Net Underpayments are deducted from the Net Taxes Apportioned |                |
| Rate per \$100 to be applied to Column 11 for apportionment of Library Taxes   | 0.04753110     |
| Rate per \$100 to be applied to Column 11 for apportionment of Health Taxes  | 0.00000000     |
| Rate per \$100 to be applied to Column 11 for apportionment of Open Space Taxes  | 0.01993907     |
| County Percentage Level of Taxable Value of Real Property is 100%  |                |

Certification Date: August 23, 2022

Camden County Board of Taxation

-   
Melissa Pollitt, CTA, Tax Board President
-   
Kelly Hanson, Commissioner
-   
Barbara Holcomb, Commissioner
-   
Donald J. Reich, Commissioner
-   
William Wilhelm, Commissioner

ATTEST:   
Diane R. Hesley, CTA Tax Administrator



I hereby certify this to be a true copy of the Abstract of Ratables and Exemptions for the County of Camden, State of New Jersey for the year 2022 as filed with me by the Camden County Board of Taxation

  
Yolaika Gonzalez, County Treasurer