

Camden County Board of Taxation

2023

ABSTRACT OF RATABLES



Diane R. Hesley, CTA, Tax Administrator
Camden County Board of Taxation
509 Lakeland Road
Forrest Hall, 2nd Floor
Blackwood, NJ 08012
(856) 225-5238, office
(856) 225-5242, fax

Commissioner Melissa Pollitt, CTA, President
Commissioner Kelly Hanson
Commissioner Barbara Holcomb
Commissioner Don Reich
Commissioner Bill Wilhelm

www.camdencounty.com/service/board-of-taxation

diane.hesley@camdencounty.com

2023 Abstract of Ratables for the County of Camden

Taxing District	1		2	3	4	5	6
	Taxable Value						
	(A)	(B)	Taxable Value of Land and Improvements (Col 1A+1B)	Total Taxable Value Of Partial Exemptions & Abatements (Assessed Value)	Net Taxable Value of Land & Improvements (Col 2-3)	Taxable Value Communication Equipment	Net Taxable Value (Col 4+5)
	Land	Improvements (Includes Partial Exemptions & Abatements)					
01 Audubon	309,055,200	403,651,604	712,706,804	100,000	712,606,804	100	712,606,904
02 Audubon Park	8,000,000	12,700,000	20,700,000	0	20,700,000	0	20,700,000
03 Barrington	151,802,800	343,209,300	495,012,100	288,300	494,723,800	76	494,723,876
04 Bellmawr	238,926,100	575,832,500	814,758,600	300,000	814,458,600	0	814,458,600
05 Berlin Boro	226,911,500	568,439,300	795,350,800	0	795,350,800	85	795,350,885
06 Berlin Twp	173,239,800	467,674,900	640,914,700	18,400	640,896,300	80	640,896,380
07 Brooklawn	23,180,600	96,895,800	120,076,400	25,000	120,051,400	100	120,051,500
08 Camden City	468,430,800	1,253,321,100	1,721,751,900	12,734,300	1,709,017,600	25,323,964	1,734,341,564
09 Cherry Hill Twp	2,320,665,900	5,717,876,300	8,038,542,200	11,485,500	8,027,056,700	16,294,661	8,043,351,361
10 Chesilhurst	24,570,600	64,769,000	89,339,600	0	89,339,600	0	89,339,600
11 Clementon	73,406,700	183,947,750	257,354,450	314,720	257,039,730	81	257,039,811
12 Collingswood	358,024,800	719,867,700	1,077,892,500	1,813,100	1,076,079,400	0	1,076,079,400
13 Gibbsboro	75,335,200	154,116,700	229,451,900	0	229,451,900	0	229,451,900
14 Gloucester City	141,739,900	381,535,950	523,275,850	1,076,900	522,198,950	0	522,198,950
15 Gloucester Twp	1,298,790,300	3,254,354,800	4,553,145,100	1,473,000	4,551,672,100	80	4,551,672,180
16 Haddon Twp	419,864,300	882,111,100	1,301,975,400	433,100	1,301,542,300	868,617	1,302,410,917
17 Haddonfield	1,136,913,800	1,236,794,600	2,373,708,400	0	2,373,708,400	4,930,044	2,378,638,444
18 Haddon Heights	344,082,500	507,536,200	851,618,700	0	851,618,700	100	851,618,800
19 Hi-Nella	9,615,900	28,530,700	38,146,600	0	38,146,600	0	38,146,600
20 Laurel Springs	28,056,300	88,879,500	116,935,800	26,800	116,909,000	84	116,909,084
21 Lawnside	62,424,400	148,227,100	210,651,500	199,100	210,452,400	0	210,452,400
22 Lindenwald	163,949,500	467,700,300	631,649,800	1,534,200	630,115,600	84	630,115,684
23 Magnolia	82,248,400	183,549,600	265,798,000	25,000	265,773,000	0	265,773,000
24 Merchantville	70,118,300	172,693,900	242,812,200	733,400	242,078,800	0	242,078,800
25 Mount Ephraim	79,305,400	199,790,300	279,095,700	74,300	279,021,400	75	279,021,475
26 Oaklyn	79,387,800	174,237,500	253,625,300	122,600	253,502,700	0	253,502,700
27 Pennsauken Twp	663,620,100	1,707,764,500	2,371,384,600	5,414,900	2,365,969,700	4,302,654	2,370,272,354
28 Pine Hill	100,178,500	345,677,400	445,855,900	1,972,600	443,883,300	0	443,883,300
30 Runnemede	153,706,100	350,714,900	504,421,000	1,000,000	503,421,000	76	503,421,076
31 Somerdale	98,228,300	241,652,500	339,880,800	155,700	339,725,100	0	339,725,100
32 Stratford	113,836,600	296,529,600	410,366,200	176,900	410,189,300	78	410,189,378
33 Tavistock	11,819,400	14,099,200	25,918,600	0	25,918,600	1,096	25,919,696
34 Voorhees Twp	1,012,082,738	2,213,496,300	3,225,579,038	854,700	3,224,724,338	6,754,450	3,231,478,788
35 Waterford Twp	197,101,600	511,627,300	708,728,900	79,000	708,649,900	72	708,649,972
36 Winslow Twp	714,498,700	2,018,640,500	2,733,139,200	750,100	2,732,389,100	0	2,732,389,100
37 Woodlynne	18,817,700	48,090,600	66,908,300	0	66,908,300	68,159	66,976,459
Total	11,451,936,538	26,036,536,304	37,488,472,842	43,181,620	37,445,291,222	58,544,816	37,503,836,038

2023 Abstract of Ratables for the County of Camden

Taxing District	7 General Tax Rate Per \$100	9 True Value					10 Equalization		11 Net Valuation For County Tax Apportionment (Col 6-9A+9B -10A+10B)
		8 County Equali- zation Ratio	(A)	(B)	(A)	(B)			
			UEZ Abatement Expired	Class II Railroads	Amounts Deducted	Amounts Added			
01 Audubon	3.903	81.50%	0	0	0	166,162,757	878,769,661		
02 Audubon Park	6.667	99.89%	0	0	0	161,611	20,861,611		
03 Barrington	4.623	76.66%	0	0	0	157,734,345	652,458,221		
04 Bellmawr	3.776	89.39%	0	0	0	99,554,883	914,013,483		
05 Berlin Boro	3.380	85.53%	0	0	0	136,473,455	931,824,340		
06 Berlin Twp	3.835	80.82%	0	0	0	152,524,082	793,420,462		
07 Brooklawn	4.118	79.64%	0	0	0	31,551,147	151,602,647		
08 Camden City	3.425	82.28%	0	0	0	470,168,509	2,204,510,073		
09 Cherry Hill Twp	3.897	75.35%	0	0	0	2,672,053,465	10,715,404,826		
10 Chesilhurst	3.846	87.18%	0	0	0	13,310,143	102,649,743		
11 Clementon	4.432	81.37%	0	0	0	59,799,912	316,839,723		
12 Collingswood	3.822	77.93%	0	0	0	308,428,919	1,384,508,319		
13 Gibbsboro	4.259	82.89%	0	0	0	48,961,769	278,413,669		
14 Gloucester City	5.004	79.75%	0	0	0	142,191,228	664,390,178		
15 Gloucester Twp	3.989	80.21%	0	0	0	1,134,319,356	5,685,991,536		
16 Haddon Twp	3.822	75.46%	0	0	0	426,742,016	1,729,152,933		
17 Haddonfield	3.188	86.31%	0	0	0	380,305,372	2,758,943,816		
18 Haddon Heights	3.404	92.67%	0	0	0	68,769,574	920,388,374		
19 Hi-Nella	5.592	85.20%	0	0	0	6,716,387	44,862,987		
20 Laurel Springs	5.392	84.29%	0	0	0	22,164,283	139,073,367		
21 Lawnside	4.514	93.40%	0	0	0	15,868,539	226,320,939		
22 Lindenwold	4.773	84.85%	0	0	0	113,087,383	743,203,067		
23 Magnolia	4.684	76.09%	0	0	0	84,404,378	350,177,378		
24 Merchantville	5.073	78.47%	0	0	0	67,203,926	309,282,726		
25 Mount Ephraim	5.156	75.47%	0	0	0	91,444,069	370,465,544		
26 Oaklyn	5.097	73.63%	0	0	0	91,606,635	345,109,335		
27 Pennsauken Twp	4.069	71.31%	0	0	0	989,216,870	3,359,489,224		
28 Pine Hill	5.126	72.24%	0	0	0	172,245,328	616,128,628		
30 Runnemede	4.369	76.18%	0	0	0	159,360,159	662,781,235		
31 Somerdale	4.461	73.47%	0	0	0	123,824,362	463,549,462		
32 Stratford	4.622	78.25%	0	0	0	115,530,632	525,720,010		
33 Tavistock	1.447	105.52%	0	0	1,223,319	0	24,696,377		
34 Voorhees Twp	4.223	76.57%	0	0	0	991,087,457	4,222,566,245		
35 Waterford Twp	4.297	72.11%	0	0	0	274,937,848	983,587,820		
36 Winslow Twp	3.531	77.59%	0	0	0	806,746,033	3,539,135,133		
37 Woodlynne	7.912	77.05%	0	0	0	20,062,400	87,038,859		
Total					1,223,319	10,614,719,232	48,117,331,951		

2023 Abstract of Ratables for the County of Camden

Taxing District	Section 12A							
	(i)	(ii)				(iii)	(iv)	(v)
	Total County Taxes Apportioned	Adjustments Resulting From:				Net County Taxes Apportioned	Municipal Budget State Aid	Net County Taxes Apportioned Less State Aid (Col 12A(iii) -12A(iv)-County BPP Adjustment)
		(A)		(B)				
		Equal Table Appeals		Appeals & Corrections				
Deduct Overpay		Add Underpay	Deduct Overpay	Add Underpay				
01 Audubon	5,773,752.10	0.00	0.00	2,281.92	0.00	5,771,470.18	0.00	5,771,470.18
02 Audubon Park	137,066.37	0.00	0.00	0.00	0.00	137,066.37	0.00	137,066.37
03 Barrington	4,286,825.31	0.00	0.00	4,004.21	0.00	4,282,821.10	0.00	4,282,821.10
04 Bellmawr	6,005,313.45	0.00	0.00	0.00	196,592.90	6,201,906.35	0.00	6,201,906.35
05 Berlin Boro	6,122,335.55	0.00	0.00	4,461.02	0.00	6,117,874.53	0.00	6,117,874.53
06 Berlin Twp	5,212,984.99	0.00	0.00	1,422.22	0.00	5,211,562.77	0.00	5,211,562.77
07 Brooklawn	996,070.01	0.00	0.00	82.31	0.00	995,987.70	0.00	995,987.70
08 Camden City	14,484,221.77	0.00	0.00	7,859.19	0.00	14,476,362.58	0.00	14,476,362.58
09 Cherry Hill Twp	70,403,080.36	0.00	0.00	0.00	65,562.87	70,468,643.23	0.00	70,468,643.23
10 Chesilhurst	674,436.31	0.00	0.00	0.00	0.00	674,436.31	0.00	674,436.31
11 Clementon	2,081,721.86	0.00	0.00	1,232.92	0.00	2,080,488.94	0.00	2,080,488.94
12 Collingswood	9,096,590.57	0.00	0.00	15,744.61	0.00	9,080,845.96	0.00	9,080,845.96
13 Gibbsboro	1,829,252.39	0.00	0.00	310.38	0.00	1,828,942.01	0.00	1,828,942.01
14 Gloucester City	4,365,221.46	0.00	0.00	1,611.81	0.00	4,363,609.65	0.00	4,363,609.65
15 Gloucester Twp	37,358,487.67	0.00	0.00	0.00	55,584.91	37,414,072.58	0.00	37,414,072.58
16 Haddon Twp	11,360,998.01	0.00	0.00	17,691.61	0.00	11,343,306.40	0.00	11,343,306.40
17 Haddonfield	18,126,999.99	0.00	0.00	17,367.79	0.00	18,109,632.20	0.00	18,109,632.20
18 Haddon Heights	6,047,198.19	0.00	0.00	961.63	0.00	6,046,236.56	0.00	6,046,236.56
19 Hi-Nella	294,761.84	0.00	0.00	0.00	0.00	294,761.84	0.00	294,761.84
20 Laurel Springs	913,749.28	0.00	0.00	1,133.79	0.00	912,615.49	0.00	912,615.49
21 Lawnside	1,486,989.20	0.00	0.00	569.36	0.00	1,486,419.84	0.00	1,486,419.84
22 Lindenwold	4,883,043.25	0.00	0.00	0.00	335,692.83	5,218,736.08	0.00	5,218,736.08
23 Magnolia	2,300,759.19	0.00	0.00	2,499.38	0.00	2,298,259.81	0.00	2,298,259.81
24 Merchantville	2,032,070.37	0.00	0.00	1,693.46	0.00	2,030,376.91	0.00	2,030,376.91
25 Mount Ephraim	2,434,057.87	0.00	0.00	1,444.95	0.00	2,432,612.92	0.00	2,432,612.92
26 Oaklyn	2,267,460.79	0.00	0.00	2,353.42	0.00	2,265,107.37	0.00	2,265,107.37
27 Pennsauken Twp	22,072,744.21	0.00	0.00	14,171.17	0.00	22,058,573.04	0.00	22,058,573.04
28 Pine Hill	4,048,130.15	0.00	0.00	5,821.26	0.00	4,042,308.89	0.00	4,042,308.89
30 Runnemede	4,354,650.27	0.00	0.00	1,758.37	0.00	4,352,891.90	0.00	4,352,891.90
31 Somerdale	3,045,644.15	0.00	0.00	0.00	0.00	3,045,644.15	0.00	3,045,644.15
32 Stratford	3,454,121.31	0.00	0.00	544.90	0.00	3,453,576.41	0.00	3,453,576.41
33 Tavistock	162,261.81	0.00	0.00	0.00	0.00	162,261.81	0.00	162,261.81
34 Voorhees Twp	27,743,391.46	0.00	0.00	12,510.24	0.00	27,730,881.22	0.00	27,730,881.22
35 Waterford Twp	6,462,435.48	0.00	0.00	1,104.14	0.00	6,461,331.34	0.00	6,461,331.34
36 Winslow Twp	23,253,065.96	0.00	0.00	33,961.66	0.00	23,219,104.30	0.00	23,219,104.30
37 Woodlynne	571,869.26	0.00	0.00	0.00	0.00	571,869.26	0.00	571,869.26
Total	316,143,762.21			154,597.72	653,433.51	316,642,598.00		316,642,598.00

2023 Abstract of Ratables for the County of Camden

Taxing District	Section 12-B			Section 12-C						Section 12-D	
	(A)	(B)	(C)	Local Taxes to be Raised for:			(ii) Local Municipal Purposes				
	County Library Taxes Apportioned	County Health Svcs Taxes Apportioned	County Open Space Taxes Apportioned	(i) District School Purposes			(A) Municipal Budget (adj for BPP)	(B) Municipal Open Space Budget	(C) Municipal Library Budget		Total Levy on Which Tax Rate is Computed
				(A) District School (adj for BPP)	(B) Reg., Consol. & Joint School (adj for BPP)	(C) Local School (adj for BPP)					
01 Audubon	0.00	0.00	175,462.99	14,766,660.00	0.00	0.00	6,804,983.79	0.00	291,016.21	27,809,593.17	
02 Audubon Park	8,923.64	0.00	4,166.89	345,795.00	0.00	0.00	884,000.00	0.00	0.00	1,379,951.90	
03 Barrington	278,823.03	0.00	130,209.61	11,719,092.00	0.00	0.00	6,458,104.19	0.00	0.00	22,869,049.93	
04 Bellmawr	403,889.28	0.00	187,779.15	10,110,130.00	4,039,738.00	0.00	9,805,511.55	0.00	0.00	30,748,954.33	
05 Berlin Boro	0.00	0.00	185,994.29	8,672,044.00	5,060,871.00	0.00	6,425,373.84	119,302.64	300,453.00	26,881,913.30	
06 Berlin Twp	339,293.65	0.00	158,437.16	10,496,435.00	0.00	0.00	8,112,361.81	256,792.00	0.00	24,574,882.39	
07 Brooklawn	64,843.13	0.00	30,278.75	1,554,520.00	0.00	0.00	2,297,483.41	0.00	0.00	4,943,112.99	
08 Camden City	942,469.30	0.00	440,110.15	13,868,468.00	0.00	0.00	29,663,493.79	0.00	0.00	59,390,903.82	
09 Cherry Hill Twp	0.00	0.00	2,141,906.84	193,280,659.00	0.00	0.00	43,189,670.80	804,335.14	3,547,234.00	313,432,449.01	
10 Chesilhurst	43,908.83	0.00	20,503.24	925,663.00	0.00	0.00	1,771,084.88	0.00	0.00	3,435,596.26	
11 Clementon	135,447.03	0.00	63,251.30	4,502,490.00	0.00	0.00	4,557,514.13	51,408.00	0.00	11,390,599.40	
12 Collingswood	0.00	0.00	276,107.11	19,263,522.00	0.00	0.00	12,046,690.00	0.00	458,983.00	41,126,148.07	
13 Gibbstown	119,072.02	0.00	55,601.55	3,748,476.00	1,528,302.00	0.00	2,436,080.45	55,585.06	0.00	9,772,059.09	
14 Gloucester City	0.00	0.00	132,660.82	6,724,337.00	0.00	0.00	14,690,502.44	0.00	217,568.41	26,128,678.32	
15 Gloucester Twp	2,435,810.27	0.00	1,137,114.18	53,831,761.00	27,830,222.00	0.00	57,990,893.74	910,361.80	0.00	181,550,235.57	
16 Haddon Twp	738,490.84	0.00	344,900.44	27,546,541.00	0.00	0.00	9,799,000.00	0.00	0.00	49,772,238.68	
17 Haddonfield	0.00	0.00	550,585.77	42,906,217.00	0.00	0.00	13,092,943.36	237,863.00	910,118.00	75,807,359.33	
18 Haddon Heights	0.00	0.00	183,811.48	15,736,612.00	0.00	0.00	6,712,255.78	0.00	303,661.00	28,982,576.82	
19 Hi-Nella	19,190.32	0.00	8,960.92	1,183,813.00	0.00	0.00	626,208.10	0.00	0.00	2,132,934.18	
20 Laurel Springs	59,413.37	0.00	27,747.61	3,064,973.00	0.00	0.00	2,238,000.00	0.00	0.00	6,302,749.47	
21 Lawnside	96,771.86	0.00	45,189.55	5,119,391.00	0.00	0.00	2,752,000.00	0.00	0.00	9,499,772.25	
22 Lindenwold	339,835.13	0.00	157,166.30	13,561,154.00	0.00	0.00	10,797,559.01	0.00	0.00	30,074,450.52	
23 Magnolia	149,622.92	0.00	69,875.84	4,819,133.00	1,799,452.00	0.00	3,310,794.99	0.00	0.00	12,447,138.56	
24 Merchantville	132,184.55	0.00	61,728.22	6,105,596.00	0.00	0.00	3,950,634.75	0.00	0.00	12,280,520.43	
25 Mount Ephraim	158,372.32	0.00	73,955.67	7,090,693.00	0.00	0.00	4,629,379.40	0.00	0.00	14,385,013.31	
26 Oaklyn	147,465.88	0.00	68,866.39	6,139,131.00	0.00	0.00	4,299,484.43	0.00	0.00	12,920,055.07	
27 Pennsauken Twp	0.00	0.00	670,632.82	45,119,822.00	0.00	0.00	27,489,051.47	0.00	1,101,810.00	96,439,889.33	
28 Pine Hill	263,164.69	0.00	122,902.58	12,418,110.00	0.00	0.00	5,904,327.15	0.00	0.00	22,750,813.31	
30 Runnemede	0.00	0.00	132,333.97	7,730,781.00	3,549,003.00	0.00	6,008,774.84	0.00	219,869.73	21,993,654.44	
31 Somerdale	198,285.09	0.00	92,589.28	5,108,130.00	2,631,525.00	0.00	4,076,507.55	0.00	0.00	15,152,681.07	
32 Stratford	0.00	0.00	104,991.93	8,193,770.00	2,798,860.00	0.00	4,176,055.04	57,247.36	173,812.42	18,958,313.16	
33 Tavistock	10,563.97	0.00	4,932.85	0.00	29,499.00	0.00	167,776.00	0.00	0.00	375,033.63	
34 Voorhees Twp	1,805,355.99	0.00	843,000.44	50,918,531.00	21,919,009.00	0.00	32,577,000.00	646,200.00	0.00	136,439,977.65	
35 Waterford Twp	0.00	0.00	196,431.41	15,067,422.00	0.00	0.00	8,392,723.31	0.00	327,204.48	30,445,112.54	
36 Winslow Twp	1,511,616.44	0.00	705,969.01	53,135,620.00	0.00	0.00	17,898,800.00	0.00	0.00	96,471,109.75	
37 Woodlynne	37,230.45	0.00	17,387.49	2,387,116.00	0.00	0.00	2,285,184.88	0.00	0.00	5,298,788.08	
Total	10,440,044.00		9,623,544.00	687,162,608.00	71,186,481.00		378,318,208.88	3,139,095.00	7,851,730.25	1,484,364,309.13	

2023 Abstract of Ratables for the County of Camden

Taxing District	Section 13						
	Real Property Exempt From Taxation						
	(A) Public School	(B) Other School	(C) Public Property	(D) Church And Charitable	(E) Cemeteries And Graveyards	(F) Other Exempts	(G) Total Amount of Exempts (13A+B+C+D+E+F)
01 Audubon	24,017,600	32,100	7,018,100	10,761,500	0	16,741,400	58,570,700
02 Audubon Park	110,000	0	374,600	0	0	0	484,600
03 Barrington	11,407,600	2,196,100	105,967,000	5,158,500	0	25,039,800	149,769,000
04 Bellmawr	19,584,700	0	56,730,400	19,739,600	9,198,300	22,355,100	127,608,100
05 Berlin Boro	8,949,200	0	18,113,000	29,635,000	4,664,800	32,793,300	94,155,300
06 Berlin Twp	9,735,300	0	17,727,100	12,136,700	236,200	5,454,400	45,289,700
07 Brooklawn	5,716,200	0	8,186,700	2,793,700	0	109,200	16,805,800
08 Camden City	764,213,600	18,114,200	551,686,600	611,367,900	16,778,400	831,468,200	2,793,628,900
09 Cherry Hill Twp	180,244,900	26,001,500	478,597,600	326,288,500	35,358,000	133,458,500	1,179,949,000
10 Chesilhurst	3,371,800	0	11,399,400	1,025,800	41,600	3,716,300	19,554,900
11 Clementon	6,922,800	0	10,743,800	3,011,900	0	11,883,700	32,562,200
12 Collingswood	36,677,900	7,231,200	40,730,500	46,305,200	133,100	202,275,000	333,352,900
13 Gibbsboro	8,932,300	0	20,695,400	10,178,200	661,900	7,500,700	47,968,500
14 Gloucester City	58,893,200	9,010,000	48,400,000	10,064,100	1,440,200	45,970,150	173,777,650
15 Gloucester Twp	383,090,500	0	81,977,800	54,368,100	2,810,500	182,764,060	705,010,960
16 Haddon Twp	42,771,000	0	14,907,100	43,562,600	57,800	96,623,700	197,922,200
17 Haddonfield	64,647,400	16,318,800	62,624,800	48,641,000	5,449,900	55,656,000	253,327,900
18 Haddon Heights	22,790,900	3,717,700	20,157,100	26,484,700	0	19,334,700	92,485,100
19 Hi-Nella	4,578,800	0	448,100	0	0	381,300	5,408,200
20 Laurel Springs	1,785,400	0	2,376,700	2,357,500	0	1,554,600	8,074,200
21 Lawnside	5,230,000	0	5,759,600	5,762,100	1,750,600	48,213,200	66,715,500
22 Lindenwold	38,974,900	0	41,615,700	15,384,800	321,900	37,769,000	134,066,300
23 Magnolia	9,444,400	0	10,672,300	8,654,600	0	14,089,200	42,860,500
24 Merchantville	12,099,000	3,150,600	6,161,800	10,265,400	0	12,255,500	43,932,300
25 Mount Ephraim	4,166,200	0	7,109,800	3,974,200	0	3,023,800	18,274,000
26 Oaklyn	6,711,100	0	7,019,200	7,502,900	0	4,928,100	26,161,300
27 Pennsauken Twp	149,829,600	13,853,800	108,539,100	89,534,600	10,239,500	130,028,400	502,025,000
28 Pine Hill	52,904,200	0	18,168,800	12,933,000	0	40,918,000	124,924,000
30 Runnemede	41,297,200	0	19,096,100	8,522,000	0	7,077,200	75,992,500
31 Somerdale	15,869,900	0	5,031,600	2,919,100	0	14,129,900	37,950,500
32 Stratford	82,709,800	0	15,677,800	56,471,100	0	10,797,800	165,656,500
33 Tavistock	0	0	350,000	0	0	0	350,000
34 Voorhees Twp	109,682,500	7,388,000	42,517,700	75,125,300	80,400	230,845,600	465,639,500
35 Waterford Twp	16,340,800	9,207,600	75,735,700	4,760,500	214,000	16,140,500	122,399,100
36 Winslow Twp	70,944,100	845,000	256,319,000	16,589,100	281,100	149,936,900	494,915,200
37 Woodlynne	3,013,500	0	2,371,500	1,172,800	0	0	6,557,800
Total	2,277,658,300	117,066,600	2,181,007,500	1,583,452,000	89,718,200	2,415,233,210	8,664,135,810

2023 Abstract of Ratables for the County of Camden

Taxing District	Section 14				Section 15	
	Amount of Miscellaneous Revenues to Support Local Budget				Deductions Allowed	
	(A) Surplus Revenue	(B) Miscellaneous Revenues Anticipated	(C) Receipts from Delinquent Tax	(D) Total of Miscellaneous Revenues (Col 14A+B+C)	(A) Senior Citizen, Disabled and Surviving Spouse	(B) Veterans and Widows
01 Audubon	2,080,000.00	3,770,000.00	275,000.00	6,125,000.00	9,500.00	47,000.00
02 Audubon Park	29,825.46	378,174.54	0.00	408,000.00	17,000.00	9,000.00
03 Barrington	1,950,000.00	1,163,778.10	200,000.00	3,313,778.10	7,500.00	41,750.00
04 Bellmawr	2,335,000.00	5,210,219.42	350,000.00	7,895,219.42	33,000.00	74,000.00
05 Berlin Boro	750,000.00	2,692,418.20	357,725.96	3,800,144.16	12,250.00	39,000.00
06 Berlin Twp	1,432,820.88	1,836,112.78	300,000.00	3,568,933.66	12,250.00	32,000.00
07 Brooklawn	650,000.00	1,133,005.75	67,213.84	1,850,219.59	4,000.00	7,500.00
08 Camden City	18,310,270.00	155,891,763.27	2,370,000.00	176,572,033.27	138,750.00	47,750.00
09 Cherry Hill Twp	15,261,128.82	21,806,204.36	10,000.00	37,077,333.18	79,000.00	294,250.00
10 Chesilhurst	473,800.00	1,651,052.86	139,000.00	2,263,852.86	1,750.00	6,500.00
11 Clementon	1,250,000.00	1,346,519.87	250,000.00	2,846,519.87	14,750.00	18,750.00
12 Collingswood	1,994,667.48	6,004,133.14	5,000.00	8,003,800.62	10,250.00	43,250.00
13 Gibbsboro	800,000.00	431,379.73	0.00	1,231,379.73	3,000.00	16,750.00
14 Gloucester City	1,440,000.00	7,873,612.10	388,000.00	9,701,612.10	29,000.00	47,750.00
15 Gloucester Twp	2,855,000.00	14,909,845.28	100,000.00	17,864,845.28	67,250.00	302,250.00
16 Haddon Twp	3,500,000.00	3,954,000.00	30,000.00	7,484,000.00	14,750.00	65,000.00
17 Haddonfield	3,100,000.00	4,891,883.73	455,000.00	8,446,883.73	5,000.00	41,750.00
18 Haddon Heights	782,900.00	1,417,862.86	230,000.00	2,430,762.86	4,000.00	37,250.00
19 Hi-Nella	131,500.00	269,802.12	12,000.00	413,302.12	1,000.00	2,000.00
20 Laurel Springs	390,000.00	1,229,193.37	83,806.63	1,703,000.00	3,000.00	11,250.00
21 Lawnside	300,000.00	2,686,000.00	480,000.00	3,466,000.00	6,000.00	10,750.00
22 Lindenwold	4,556,900.00	3,508,326.99	575,000.00	8,640,226.99	24,750.00	49,500.00
23 Magnolia	991,900.00	1,414,258.01	134,000.00	2,540,158.01	10,750.00	23,250.00
24 Merchantville	500,000.00	1,267,147.28	150,000.00	1,917,147.28	2,750.00	11,750.00
25 Mount Ephraim	750,000.00	1,379,519.52	175,000.00	2,304,519.52	9,500.00	30,000.00
26 Oaklyn	758,000.00	1,805,503.57	161,354.99	2,724,858.56	3,750.00	18,750.00
27 Pennsauken Twp	3,200,000.00	24,122,882.42	1,115,000.00	28,437,882.42	83,500.00	121,000.00
28 Pine Hill	1,850,000.00	3,238,943.86	420,000.00	5,508,943.86	16,750.00	37,750.00
30 Runnemede	795,000.00	2,652,691.79	250,000.00	3,697,691.79	21,250.00	51,000.00
31 Somerdale	407,470.66	2,564,549.42	210,000.00	3,182,020.08	12,250.00	25,250.00
32 Stratford	735,000.00	3,189,494.59	209,327.00	4,133,821.59	9,250.00	43,250.00
33 Tavistock	12,739.60	3,125.40	0.00	15,865.00	0.00	0.00
34 Voorhees Twp	4,000,000.00	11,511,997.97	865,002.03	16,377,000.00	14,250.00	80,250.00
35 Waterford Twp	1,316,733.14	2,929,009.01	400,000.00	4,645,742.15	18,750.00	64,250.00
36 Winslow Twp	1,967,885.00	17,038,330.00	2,050,000.00	21,056,215.00	71,000.00	176,500.00
37 Woodlynne	450,000.00	360,985.86	200,000.00	1,010,985.86	4,500.00	5,250.00
Total	82,108,541.04	317,533,727.17	13,017,430.45	412,659,698.66	776,000.00	1,933,250.00

2023 Abstract of Ratables for the County of Camden

Taxing District	Addendum to Abstract of Ratables - Assessed Value of Partial Exemptions & Abatements (Column 3)								
	(1) Pollution Control	(2) Fire Suppression	(3) Fallout Shelter	(4) Water- Sewer Facility	(5) Renewable Energy	(6) UEZ Abatement	(7) Home Improvement	(8) Multi- Family Dwelling	(9) Class 4 Abatement
01 Audubon	0	0	0	0	0	0	0	0	0
02 Audubon Park	0	0	0	0	0	0	0	0	0
03 Barrington	0	0	0	0	0	0	0	0	0
04 Bellmawr	0	300,000	0	0	0	0	0	0	0
05 Berlin Boro	0	0	0	0	0	0	0	0	0
06 Berlin Twp	0	0	0	0	0	0	0	0	0
07 Brooklawn	0	0	0	0	0	0	0	0	0
08 Camden City	0	0	0	0	0	0	0	0	0
09 Cherry Hill Twp	0	5,271,300	0	0	0	0	0	0	0
10 Chesilhurst	0	0	0	0	0	0	0	0	0
11 Clementon	0	0	0	0	0	0	0	0	0
12 Collingswood	0	0	0	0	0	0	0	0	0
13 Gibbsboro	0	0	0	0	0	0	0	0	0
14 Gloucester City	0	0	0	0	0	0	0	0	0
15 Gloucester Twp	0	1,073,200	0	0	0	0	0	0	0
16 Haddon Twp	0	0	0	0	0	0	0	0	0
17 Haddonfield	0	0	0	0	0	0	0	0	0
18 Haddon Heights	0	0	0	0	0	0	0	0	0
19 Hi-Nella	0	0	0	0	0	0	0	0	0
20 Laurel Springs	0	0	0	0	0	0	0	0	0
21 Lawnside	0	199,100	0	0	0	0	0	0	0
22 Lindenwold	0	0	0	0	0	0	0	0	0
23 Magnolia	0	0	0	0	0	0	0	0	0
24 Merchantville	0	0	0	0	0	0	0	0	0
25 Mount Ephraim	0	0	0	0	0	0	0	0	0
26 Oaklyn	0	0	0	0	0	0	0	0	0
27 Pennsauken Twp	0	848,500	0	0	0	0	0	0	0
28 Pine Hill	0	0	0	0	0	0	0	0	0
30 Runnemede	0	0	0	0	0	0	0	0	0
31 Somerdale	0	0	0	0	0	0	0	0	0
32 Stratford	0	0	0	0	0	0	0	0	0
33 Tavistock	0	0	0	0	0	0	0	0	0
34 Voorhees Twp	0	32,100	0	0	822,600	0	0	0	0
35 Waterford Twp	0	79,000	0	0	0	0	0	0	0
36 Winslow Twp	0	0	0	0	0	0	0	0	0
37 Woodlynne	0	0	0	0	0	0	0	0	0
Total		7,803,200			822,600				

2023 Abstract of Ratables for the County of Camden

Taxing District	Addendum to Abstract of Ratables - Assessed Value of Partial Exemptions & Abatements (Continued)							
	(10) Dwelling Abatement	(11) Dwelling Exemption	(12) New Dwelling Conversion Abatement	(13) New Dwelling Conversion Exemption	(14) Multi-Dwelling Exemption	(15) Multi-Dwelling Abatement	(16) Commercial/ Industrial/ Exemption	(17) Total Value
01 Audubon	0	100,000	0	0	0	0	0	100,000
02 Audubon Park	0	0	0	0	0	0	0	0
03 Barrington	288,300	0	0	0	0	0	0	288,300
04 Bellmawr	0	0	0	0	0	0	0	300,000
05 Berlin Boro	0	0	0	0	0	0	0	0
06 Berlin Twp	18,400	0	0	0	0	0	0	18,400
07 Brooklawn	0	25,000	0	0	0	0	0	25,000
08 Camden City	0	6,394,900	0	0	651,400	0	5,688,000	12,734,300
09 Cherry Hill Twp	0	6,146,700	0	67,500	0	0	0	11,485,500
10 Chesilhurst	0	0	0	0	0	0	0	0
11 Clementon	0	314,720	0	0	0	0	0	314,720
12 Collingswood	0	1,813,100	0	0	0	0	0	1,813,100
13 Gibbsboro	0	0	0	0	0	0	0	0
14 Gloucester City	0	1,076,900	0	0	0	0	0	1,076,900
15 Gloucester Twp	0	399,800	0	0	0	0	0	1,473,000
16 Haddon Twp	433,100	0	0	0	0	0	0	433,100
17 Haddonfield	0	0	0	0	0	0	0	0
18 Haddon Heights	0	0	0	0	0	0	0	0
19 Hi-Nella	0	0	0	0	0	0	0	0
20 Laurel Springs	0	26,800	0	0	0	0	0	26,800
21 Lawnside	0	0	0	0	0	0	0	199,100
22 Lindenwold	0	1,534,200	0	0	0	0	0	1,534,200
23 Magnolia	0	25,000	0	0	0	0	0	25,000
24 Merchantville	0	733,400	0	0	0	0	0	733,400
25 Mount Ephraim	74,300	0	0	0	0	0	0	74,300
26 Oaklyn	0	52,700	0	0	0	0	69,900	122,600
27 Pennsauken Twp	0	4,566,400	0	0	0	0	0	5,414,900
28 Pine Hill	0	1,972,600	0	0	0	0	0	1,972,600
30 Runnemede	0	0	0	0	0	0	1,000,000	1,000,000
31 Somerdale	2,300	153,400	0	0	0	0	0	155,700
32 Stratford	167,900	9,000	0	0	0	0	0	176,900
33 Tavistock	0	0	0	0	0	0	0	0
34 Voorhees Twp	0	0	0	0	0	0	0	854,700
35 Waterford Twp	0	0	0	0	0	0	0	79,000
36 Winslow Twp	750,100	0	0	0	0	0	0	750,100
37 Woodlynne	0	0	0	0	0	0	0	0
Total	1,734,400	25,344,620		67,500	651,400		6,757,900	43,181,620

2023 Abstract of Ratables for the County of Camden

Taxing District	Addendum - Equalized Value Based on In Lieu of Taxes (Col 10B)				
	(1) C.12 PL 1977 In Lieu of Tax	(2) NJ Housing Finance Agency	(3) Urban Renewal	(4) Other	(5) Total
01 Audubon	0	0	0	0	0
02 Audubon Park	0	0	0	0	0
03 Barrington	0	0	0	0	0
04 Bellmawr	0	0	0	0	0
05 Berlin Boro	0	0	0	0	0
06 Berlin Twp	0	0	0	0	0
07 Brooklawn	0	0	0	0	0
08 Camden City	0	0	0	0	0
09 Cherry Hill Twp	0	0	0	0	0
10 Chesilhurst	0	0	0	0	0
11 Clementon	0	0	0	0	0
12 Collingswood	0	0	0	0	0
13 Gibbsboro	0	0	0	0	0
14 Gloucester City	0	0	0	0	0
15 Gloucester Twp	0	0	0	0	0
16 Haddon Twp	0	0	0	0	0
17 Haddonfield	0	0	0	0	0
18 Haddon Heights	0	0	0	0	0
19 Hi-Nella	0	0	0	0	0
20 Laurel Springs	0	0	0	0	0
21 Lawnside	0	0	0	0	0
22 Lindenwold	0	0	0	0	0
23 Magnolia	0	0	0	0	0
24 Merchantville	0	0	0	0	0
25 Mount Ephraim	0	0	0	0	0
26 Oaklyn	0	0	0	0	0
27 Pennsauken Twp	0	0	0	0	0
28 Pine Hill	0	0	0	0	0
30 Runnemede	0	0	0	0	0
31 Somerdale	0	0	0	0	0
32 Stratford	0	0	0	0	0
33 Tavistock	0	0	0	0	0
34 Voorhees Twp	0	0	0	0	0
35 Waterford Twp	0	0	0	0	0
36 Winslow Twp	0	0	0	0	0
37 Woodlynne	0	0	0	0	0
Total					

2023 Abstract of Ratables for the County of Camden

Taxing District	Breakdown of General Tax Rate											
	County Tax	Library Tax	Health Service Tax	County Open Space Tax	District School Tax	Regional School Tax	Local School Tax	Municipal Purpose Tax	Municipal Open Space Tax	Municipal Library Tax	General Tax Rate	Effective Tax Rate
01 Audubon	0.810	0.000	0.000	0.025	2.072	0.000	0.000	0.955	0.000	0.041	3.903	3.165
02 Audubon Park	0.662	0.043	0.000	0.020	1.671	0.000	0.000	4.271	0.000	0.000	6.667	6.615
03 Barrington	0.866	0.056	0.000	0.026	2.369	0.000	0.000	1.306	0.000	0.000	4.623	3.505
04 Bellmawr	0.762	0.050	0.000	0.023	1.241	0.496	0.000	1.204	0.000	0.000	3.776	3.364
05 Berlin Boro	0.769	0.000	0.000	0.024	1.090	0.636	0.000	0.808	0.015	0.038	3.380	2.885
06 Berlin Twp	0.813	0.053	0.000	0.025	1.638	0.000	0.000	1.266	0.040	0.000	3.835	3.097
07 Brooklawn	0.830	0.054	0.000	0.025	1.295	0.000	0.000	1.914	0.000	0.000	4.118	3.261
08 Camden City	0.835	0.054	0.000	0.026	0.800	0.000	0.000	1.710	0.000	0.000	3.425	2.694
09 Cherry Hill Twp	0.876	0.000	0.000	0.027	2.403	0.000	0.000	0.537	0.010	0.044	3.897	2.925
10 Chesilhurst	0.755	0.049	0.000	0.023	1.036	0.000	0.000	1.983	0.000	0.000	3.846	3.347
11 Clementon	0.809	0.053	0.000	0.025	1.752	0.000	0.000	1.773	0.020	0.000	4.432	3.595
12 Collingswood	0.844	0.000	0.000	0.026	1.790	0.000	0.000	1.119	0.000	0.043	3.822	2.970
13 Gibbsboro	0.797	0.052	0.000	0.024	1.634	0.666	0.000	1.062	0.024	0.000	4.259	3.510
14 Gloucester City	0.836	0.000	0.000	0.025	1.288	0.000	0.000	2.813	0.000	0.042	5.004	3.933
15 Gloucester Twp	0.822	0.054	0.000	0.025	1.183	0.611	0.000	1.274	0.020	0.000	3.989	3.193
16 Haddon Twp	0.871	0.057	0.000	0.027	2.115	0.000	0.000	0.752	0.000	0.000	3.822	2.878
17 Haddonfield	0.761	0.000	0.000	0.023	1.804	0.000	0.000	0.552	0.010	0.038	3.188	2.748
18 Haddon Heights	0.710	0.000	0.000	0.022	1.848	0.000	0.000	0.788	0.000	0.036	3.404	3.149
19 Hi-Nella	0.773	0.050	0.000	0.024	3.103	0.000	0.000	1.642	0.000	0.000	5.592	4.754
20 Laurel Springs	0.781	0.051	0.000	0.024	2.622	0.000	0.000	1.914	0.000	0.000	5.392	4.532
21 Lawnside	0.706	0.046	0.000	0.021	2.433	0.000	0.000	1.308	0.000	0.000	4.514	4.197
22 Lindenwold	0.828	0.054	0.000	0.025	2.152	0.000	0.000	1.714	0.000	0.000	4.773	4.047
23 Magnolia	0.865	0.056	0.000	0.027	1.813	0.677	0.000	1.246	0.000	0.000	4.684	3.555
24 Merchantville	0.839	0.055	0.000	0.025	2.522	0.000	0.000	1.632	0.000	0.000	5.073	3.971
25 Mount Ephraim	0.872	0.057	0.000	0.027	2.541	0.000	0.000	1.659	0.000	0.000	5.156	3.883
26 Oaklyn	0.894	0.058	0.000	0.027	2.422	0.000	0.000	1.696	0.000	0.000	5.097	3.744
27 Pennsauken Twp	0.931	0.000	0.000	0.028	1.904	0.000	0.000	1.160	0.000	0.046	4.069	2.871
28 Pine Hill	0.911	0.059	0.000	0.028	2.798	0.000	0.000	1.330	0.000	0.000	5.126	3.693
30 Runnemede	0.865	0.000	0.000	0.026	1.536	0.705	0.000	1.193	0.000	0.044	4.369	3.318
31 Somerdale	0.897	0.058	0.000	0.027	1.504	0.775	0.000	1.200	0.000	0.000	4.461	3.269
32 Stratford	0.842	0.000	0.000	0.026	1.998	0.682	0.000	1.018	0.014	0.042	4.622	3.606
33 Tavistock	0.626	0.041	0.000	0.019	0.000	0.114	0.000	0.647	0.000	0.000	1.447	1.519
34 Voorhees Twp	0.858	0.056	0.000	0.026	1.576	0.679	0.000	1.008	0.020	0.000	4.223	3.231
35 Waterford Twp	0.912	0.000	0.000	0.028	2.126	0.000	0.000	1.185	0.000	0.046	4.297	3.095
36 Winslow Twp	0.850	0.055	0.000	0.026	1.945	0.000	0.000	0.655	0.000	0.000	3.531	2.726
37 Woodlynne	0.854	0.056	0.000	0.026	3.564	0.000	0.000	3.412	0.000	0.000	7.912	6.088

2023 Abstract of Ratables for the County of Camden

Taxing District	Addendum: State Aid Adjustment for BPP			Addendum: REAP Distribution Summary		
	County	School	Municipal	Eligible Property Assessments	R.E.A.P. Aid	Tax Rate Credit
01 Audubon	0	0	0	0	0	0
02 Audubon Park	0	0	0	0	0	0
03 Barrington	0	0	0	0	0	0
04 Bellmawr	0	0	0	0	0	0
05 Berlin Boro	0	45,181	0	0	0	0
06 Berlin Twp	0	0	0	0	0	0
07 Brooklawn	0	0	0	0	0	0
08 Camden City	0	244,601	0	0	0	0
09 Cherry Hill Twp	0	0	0	0	0	0
10 Chesilhurst	0	0	0	0	0	0
11 Clementon	0	0	0	0	0	0
12 Collingswood	0	0	0	0	0	0
13 Gibbsboro	0	0	0	0	0	0
14 Gloucester City	0	31,408	0	0	0	0
15 Gloucester Twp	0	0	0	0	0	0
16 Haddon Twp	0	0	0	0	0	0
17 Haddonfield	0	0	0	0	0	0
18 Haddon Heights	0	0	0	0	0	0
19 Hi-Nella	0	0	0	0	0	0
20 Laurel Springs	0	46,172	0	0	0	0
21 Lawnside	0	0	0	0	0	0
22 Lindenwold	0	0	0	0	0	0
23 Magnolia	0	0	0	0	0	0
24 Merchantville	0	77,358	0	0	0	0
25 Mount Ephraim	0	0	0	0	0	0
26 Oaklyn	0	0	0	0	0	0
27 Pennsauken Twp	0	0	0	0	0	0
28 Pine Hill	0	0	0	0	0	0
30 Runnemede	0	0	0	0	0	0
31 Somerdale	0	0	0	0	0	0
32 Stratford	0	0	0	0	0	0
33 Tavistock	0	0	0	0	0	0
34 Voorhees Twp	0	0	0	0	0	0
35 Waterford Twp	0	0	0	0	0	0
36 Winslow Twp	0	0	0	0	0	0
37 Woodlynne	0	0	0	0	0	0
Total		444,720				

2023 Abstract of Ratables for the County of Camden

Taxing District	Special Taxing Districts				
	Special Taxing District	Number of Ratables	Ratable Value	Budget	Special District Rate
06 Berlin Twp	F01 FIRE DISTRICT=F01	2,667	640,896,300	843,915.00	0.132
08 Camden City	S01 S01	293	853,440,300	1,792,255.00	0.211
09 Cherry Hill Twp	F13 FIRE TAX	26,050	8,027,043,500	24,402,310.00	0.305
12 Collingswood	S01 SPECIAL TAX = S01	243	105,196,600	198,821.57	0.189
12 Collingswood	S02 SPECIAL TAX = S02	47	13,695,300	25,884.12	0.189
12 Collingswood	S03 SPECIAL TAX = S03	43	26,759,400	50,575.27	0.189
15 Gloucester Twp	F01 FIRE DISTRICT=F01	2,124	370,584,500	355,500.00	0.096
15 Gloucester Twp	F02 FIRE DISTRICT=F02	5,235	1,163,799,300	2,108,045.00	0.182
15 Gloucester Twp	F03 FIRE DISTRICT=F03	2,033	420,640,600	416,198.00	0.099
15 Gloucester Twp	F04 FIRE DISTRICT=F04	3,267	716,332,800	2,202,529.00	0.308
15 Gloucester Twp	F05 FIRE DISTRICT=F05	3,601	797,365,900	1,807,991.00	0.227
15 Gloucester Twp	F06 FIRE DISTRICT=F06	5,491	1,082,464,700	1,753,618.00	0.163
16 Haddon Twp	F01 FIRE DISTRICT 1	3,641	1,004,518,800	2,193,078.12	0.219
16 Haddon Twp	F03 FIRE DISTRICT 3	701	148,293,200	50,656.00	0.035
16 Haddon Twp	F04 FIRE DISTRICT 4	487	95,173,800	155,695.50	0.164
16 Haddon Twp	S01 SPECIAL IMPROVEMNT DIST	121	54,182,900	119,202.38	0.220
16 Haddon Twp	S02 SPECIAL IMPROVEMNT DIST	56	22,597,000	49,713.40	0.220
17 Haddonfield	S01 SPECIAL IMPROVEMNT TAX	231	171,533,900	233,968.05	0.137
17 Haddonfield	S02 SPECIAL IMPROVEMNT TAX	36	23,576,400	16,031.95	0.068
22 Lindenwold	F01 FIRE DIST 1	3,914	630,115,600	1,248,718.00	0.199
27 Pennsauken Twp	G01 GARG DISTRICT=G01	12,399	2,365,969,700	4,706,280.00	0.199
28 Pine Hill	F01 FIRE DIST 1	3,347	443,778,700	1,399,668.16	0.316
36 Winslow Twp	F01 FIRE DIST 1	15,265	2,732,389,100	7,307,169.13	0.268

2023 Abstract of Ratables for the County of Camden

Total Amount of Miscellaneous Revenues (included Surplus Revenues Appropriated) for the Support of the County Budget	130,478,169.76
Rate per \$100 to be applied to Column 11 for apportionment of County Taxes	0.65702679
Total County Taxes Apportioned included Adjustments - Column 12Ai	316,143,762.21
* Adjustments (Net Total (Column 12Aii))	-498,835.79
Net County Taxes Apportioned (Column 12Aiii)	316,642,598.00
* Net Overpayments are added to the Net Taxes Apportioned Net Underpayments are deducted from the Net Taxes Apportioned	
Rate per \$100 to be applied to Column 11 for apportionment of Library Taxes	0.04277539
Rate per \$100 to be applied to Column 11 for apportionment of Health Taxes	0.00000000
Rate per \$100 to be applied to Column 11 for apportionment of Open Space Taxes	0.01997398

County Percentage Level of Taxable Value of Real Property is 100%

Certification Date: September 12, 2023


Camden County Board of Taxation



Melissa Pollitt, CTA, Tax Board President



Kelly Hanson, Commissioner




Barbara Holcomb, Commissioner



Donald J. Reich, Commissioner




William Wilhelm, Commissioner



ATTEST: _____
Diane R. Hesley, CTA Tax Administrator



I hereby certify this to be a true copy of the Abstract of Ratables and Exemptions for the County of Camden, State of New Jersey for the year 2023 as filed with me by the Camden County Board of Taxation



Yolaika Gonzalez, County Treasurer