

Middlesex County
2020
Abstract of Ratables
Middlesex County Board of Taxation

Richard Lorentzen
President

Michael E. Lachs
Vice-President

Kevin P. Egan
Commissioner

Ryan Riccio, CTA/ Tax Administrator

Middlesex County Board of Taxation
County Administration Building
75 Bayard Street, 4th Floor
New Brunswick, NJ 08901
Phone: 732-745-3350
Fax: 732-745-3767

2020 ABSTRACT OF RATABLES FOR THE COUNTY OF MIDDLESEX

TAXING DISTRICTS	1		2	3	4	5	6
	TAXABLE VALUE						
	(A)	(B)					
LAND	IMPROVEMENTS (INCLUDES PARTIAL EXEMPTIONS & ABATEMENTS)	TAXABLE VALUE OF LAND AND IMPROVEMENTS (COL 1A+1B)	TOTAL TAXABLE VALUE OF PARTIAL EXEMPTIONS & ABATEMENTS (ASSESSED VAL.)	NET TAXABLE VALUE OF LAND & IMPROVEMENTS (COL 2-3)	TAXABLE VALUE COMMUNICATION EQUIPMENT	NET TAXABLE VALUE (COL 4+5)	
01: CARTERET BORO	930,380,600	1,518,892,200	2,449,272,800	2,458,217	2,446,814,583	0	2,446,814,583
02: CRANBURY TWP	544,596,300	1,328,363,900	1,872,960,200	36,369,700	1,836,590,500	1,974,681	1,838,565,181
03: DUNELLEN BORO	243,563,900	406,714,700	650,278,600	0	650,278,600	100	650,278,700
04: EAST BRUNSWICK TWP	526,370,000	1,373,449,450	1,899,819,450	582,400	1,899,237,050	2,321,388	1,901,558,438
05: EDISON TWP	3,108,421,250	4,150,062,500	7,258,483,750	2,602,700	7,255,881,050	5,624,016	7,261,505,066
06: HELMETTA BORO	77,033,800	108,354,000	185,387,800	0	185,387,800	198,758	185,586,558
07: HIGHLAND PARK BORO	258,559,000	324,422,100	582,981,100	0	582,981,100	41	582,981,141
08: JAMESBURG BORO	78,798,800	158,554,800	237,353,600	25,000	237,328,600	1,365,004	238,693,604
09: METUCHEN BORO	475,489,600	606,198,500	1,081,688,100	0	1,081,688,100	0	1,081,688,100
10: MIDDLESEX BORO	162,798,100	328,711,100	491,509,200	1,500	491,507,700	596,666	492,104,366
11: MILLTOWN BORO	202,936,900	240,944,600	443,881,500	275,100	443,606,400	0	443,606,400
12: MONROE TWP	2,955,297,700	4,906,943,100	7,862,240,800	747,800	7,861,493,000	6,025,563	7,867,518,563
13: NEW BRUNSWICK CITY	1,288,709,400	2,128,395,900	3,417,105,300	225,000	3,416,880,300	10,000,000	3,426,880,300
14: NORTH BRUNSWICK TWP	809,555,500	1,721,674,900	2,531,230,400	5,904,800	2,525,325,600	0	2,525,325,600
15: OLD BRIDGE TWP	1,301,029,700	2,222,232,600	3,523,262,300	1,512,200	3,521,750,100	3,036,702	3,524,786,802
16: PERTH AMBOY	1,339,372,200	1,986,644,200	3,326,016,400	639,900	3,325,376,500	5,076,012	3,330,452,512
17: PISCATAWAY TWP	3,341,880,900	4,500,532,300	7,842,413,200	2,165,000	7,840,248,200	20,212,832	7,860,461,032
18: PLAINSBORO TWP	1,373,952,400	3,168,912,600	4,542,865,000	17,422,300	4,525,442,700	7,577,199	4,533,019,899
19: SAYREVILLE BORO	804,087,400	1,498,988,400	2,303,075,800	1,091,200	2,301,984,600	46	2,301,984,646
20: SOUTH AMBOY CITY	440,203,400	462,247,000	902,450,400	0	902,450,400	0	902,450,400
21: SOUTH BRUNSWICK TWP	1,438,263,800	2,548,245,100	3,986,508,900	30,461,700	3,956,047,200	6,517,147	3,962,564,347
22: SOUTH PLAINFIELD BOR	427,263,408	1,011,261,209	1,438,524,617	1,117,391	1,437,407,226	1,676,515	1,439,083,741
23: SOUTH RIVER BORO	633,461,500	877,671,900	1,511,133,400	0	1,511,133,400	0	1,511,133,400
24: SPOTSWOOD BORO	351,972,500	389,683,200	741,655,700	0	741,655,700	0	741,655,700
25: WOODBRIDGE TWP	906,646,000	2,288,065,800	3,194,711,800	2,464,500	3,192,247,300	3,955,395	3,196,202,695
MIDDLESEX	24,020,644,058	40,256,166,059	64,276,810,117	106,066,408	64,170,743,709	76,158,065	64,246,901,774

2020 ABSTRACT OF RATABLES FOR THE COUNTY OF MIDDLESEX

TAXING DISTRICTS	7	8	9		10		11
	GENERAL TAX RATE PER \$100	COUNTY EQUALI- ZATION RATIO	TRUE VALUE		EQUALIZATION		
			(A) UEZ ABATEMENT EXPIRED	(B) CLASS II RAILROADS	(A) AMOUNTS DEDUCTED	(B) AMOUNTS ADDED	
01: CARTERET BORO	2.876	90.07%	0	0		302,999,556	2,749,814,139
02: CRANBURY TWP	1.780	96.83%	0	0		68,192,657	1,906,757,838
03: DUNELLEN BORO	3.248	101.45%	0	0	2,825,211		647,453,489
04: EAST BRUNSWICK TWP	11.130	25.03%	0	0		5,710,472,566	7,612,031,004
05: EDISON TWP	5.629	37.88%	0	0		11,958,775,298	19,220,280,364
06: HELMETTA BORO	3.062	86.46%	0	0		31,607,816	217,194,374
07: HIGHLAND PARK BORO	8.409	41.35%	0	0		830,770,293	1,413,751,434
08: JAMESBURG BORO	6.189	54.24%	0	0		201,349,805	440,043,409
09: METUCHEN BORO	6.143	43.66%	0	0		1,407,077,376	2,488,765,476
10: MIDDLESEX BORO	9.422	31.97%	0	0		1,054,800,814	1,546,905,180
11: MILLTOWN BORO	6.308	46.10%	0	0		521,989,180	965,595,580
12: MONROE TWP	2.513	81.72%	0	0		1,766,214,884	9,633,733,447
13: NEW BRUNSWICK CITY	2.470	97.39%	0	0		138,864,568	3,565,744,868
14: NORTH BRUNSWICK TWP	5.786	53.09%	0	0		2,267,251,282	4,792,576,882
15: OLD BRIDGE TWP	5.032	41.82%	0	0		4,913,321,530	8,438,108,332
16: PERTH AMBOY	2.978	96.40%	0	0		182,112,671	3,512,565,183
17: PISCATAWAY TWP	2.269	96.38%	0	0		331,912,930	8,192,373,962
18: PLAINSBORO TWP	2.347	98.82%	0	0		57,375,368	4,590,395,267
19: SAYREVILLE BORO	5.345	46.03%	0	0		2,756,701,391	5,058,686,037
20: SOUTH AMBOY CITY	2.817	94.33%	0	0		56,394,413	958,844,813
21: SOUTH BRUNSWICK TWP	5.040	39.46%	0	0		6,101,162,611	10,063,726,958
22: SOUTH PLAINFIELD BOR	6.346	33.20%	0	0		2,918,853,791	4,357,937,532
23: SOUTH RIVER BORO	2.287	104.58%	0	0	60,887,269		1,450,246,131
24: SPOTSWOOD BORO	3.399	87.60%	0	0		112,792,756	854,448,456
25: WOODBRIDGE TWP	10.667	27.13%	0	0		8,657,417,173	11,853,619,868
MIDDLESEX		%	0	0	63,712,480	52,348,410,729	116,531,600,023

2020 ABSTRACT OF RATABLES FOR THE COUNTY OF MIDDLESEX

TAXING DISTRICT	SECTION 12 - A							
	(i)	(ii)				(iii)	(iv)	(v)
	TOTAL COUNTY TAXES APPORTIONED	ADJUSTMENTS RESULTING FROM:				NET COUNTY TAXES APPORTIONED	MUNICIPAL BUDGET STATE AID	NET COUNTY TAXES APPORTIONED LESS STATE AID (COL. 12 AIII-12AIV-COUNTY BPP ADJUSTMENT)
		(A) EQUAL TABLE APPEALS		(B) APPEALS & CORRECTIONS				
DEDUCT OVERPAY		ADD UNDERPAY	DEDUCT OVERPAY	ADD UNDERPAY				
01: CARTERET BORO	9,908,208.68	.00	.00	.00	22,121.66	9,930,330.34	.00	9,930,330.34
02: CRANBURY TWP	6,870,484.18	.00	.00	922.56	.00	6,869,561.62	.00	6,869,561.62
03: DUNELLEN BORO	2,332,922.86	.00	.00	65.96	.00	2,332,856.90	.00	2,332,856.90
04: EAST BRUNSWICK TWP	27,427,887.06	.00	.00	112,338.01	.00	27,315,549.05	.00	27,315,549.05
05: EDISON TWP	69,255,061.99	.00	.00	155,998.86	.00	69,099,063.13	.00	69,099,063.13
06: HELMETTA BORO	782,600.96	.00	.00	.00	.00	782,600.96	.00	782,600.96
07: HIGHLAND PARK BORO	5,094,069.46	.00	.00	14,359.27	.00	5,079,710.19	.00	5,079,710.19
08: JAMESBURG BORO	1,585,576.95	.00	.00	.00	.00	1,585,576.95	.00	1,585,576.95
09: METUCHEN BORO	8,967,590.69	.00	.00	3,499.73	.00	8,964,090.96	.00	8,964,090.96
10: MIDDLESEX BORO	5,573,852.83	.00	.00	14,674.79	.00	5,559,178.04	.00	5,559,178.04
11: MILLTOWN BORO	3,479,261.51	.00	.00	1,808.10	.00	3,477,453.41	.00	3,477,453.41
12: MONROE TWP	34,712,542.92	.00	.00	189,250.76	.00	34,523,292.16	.00	34,523,292.16
13: NEW BRUNSWICK CITY	12,848,193.53	.00	.00	112,829.40	.00	12,735,364.13	.00	12,735,364.13
14: NORTH BRUNSWICK TWP	17,268,749.61	.00	.00	.00	106,943.79	17,375,693.40	.00	17,375,693.40
15: OLD BRIDGE TWP	30,404,432.43	.00	.00	10,775.10	.00	30,393,657.33	.00	30,393,657.33
16: PERTH AMBOY	12,656,574.98	.00	.00	.00	6,241.55	12,662,816.53	.00	12,662,816.53
17: PISCATAWAY TWP	29,518,995.34	.00	.00	660,641.92	.00	28,858,353.42	.00	28,858,353.42
18: PLAINSBORO TWP	16,540,243.05	.00	.00	.00	971.64	16,541,214.69	.00	16,541,214.69
19: SAYREVILLE BORO	18,227,601.70	.00	.00	154,637.59	.00	18,072,964.11	.00	18,072,964.11
20: SOUTH AMBOY CITY	3,454,936.96	.00	.00	2,474.54	.00	3,452,462.42	.00	3,452,462.42
21: SOUTH BRUNSWICK TWP	36,261,907.79	.00	.00	57,170.87	.00	36,204,736.92	.00	36,204,736.92
22: SOUTH PLAINFIELD BOR	15,702,644.72	.00	.00	11,945.44	.00	15,690,699.28	.00	15,690,699.28
23: SOUTH RIVER BORO	5,225,568.19	.00	.00	2,313.84	.00	5,223,254.35	.00	5,223,254.35
24: SPOTSWOOD BORO	3,078,773.03	.00	.00	.00	3,585.28	3,082,358.31	.00	3,082,358.31
25: WOODBRIDGE TWP	42,711,296.76	.00	.00	27,365.36	.00	42,683,931.40	.00	42,683,931.40
MIDDLESEX	419,889,978.18	.00	.00	1,533,072.10	139,863.92	418,496,770.00	.00	418,496,770.00

2020 ABSTRACT OF RATABLES FOR THE COUNTY OF MIDDLESEX

TAXING DISTRICTS	SECTION 12 - B			SECTION 12 - C		
	(A)	(B)	(C)	LOCAL TAXES TO BE RAISED FOR:		
	COUNTY LIBRARY TAXES APPORTIONED	COUNTY HEALTH SERVICE TAXES APPORTIONED	COUNTY OPEN SPACE TAXES APPORTIONED	(i) DISTRICT SCHOOL PURPOSES		
				(A) DISTRICT SCHOOL (adjusted for BPP)	(B) REG., CONSOL. & JOINT SCHOOL (adjusted for BPP)	(C) LOCAL SCHOOL (adjusted for BPP)
01: CARTERET BORO	.00	.00	826,749.11	28,006,149.00	.00	.00
02: CRANBURY TWP	.00	.00	571,947.99	17,917,779.00	.00	.00
03: DUNELLEN BORO	.00	.00	194,230.42	12,925,859.00	.00	.00
04: EAST BRUNSWICK TWP	.00	.00	2,274,348.42	137,771,480.00	.00	.00
05: EDISON TWP	.00	.00	5,753,132.81	229,856,954.00	.00	.00
06: HELMETTA BORO	.00	.00	65,158.31	3,492,830.00	.00	.00
07: HIGHLAND PARK BORO	.00	.00	422,936.87	30,057,284.00	.00	.00
08: JAMESBURG BORO	.00	.00	132,013.02	8,530,067.00	.00	.00
09: METUCHEN BORO	.00	.00	746,335.47	41,069,544.00	.00	.00
10: MIDDLESEX BORO	.00	.00	462,856.12	26,438,319.00	.00	.00
11: MILLTOWN BORO	.00	.00	289,526.15	17,208,478.00	.00	.00
12: MONROE TWP	.00	.00	2,874,270.79	117,126,310.00	.00	.00
13: NEW BRUNSWICK CITY	.00	.00	1,060,295.16	32,701,700.00	707,600.50	.00
14: NORTH BRUNSWICK TWP	.00	.00	1,445,332.46	91,163,284.00	.00	.00
15: OLD BRIDGE TWP	.00	.00	2,530,542.44	106,576,433.00	.00	.00
16: PERTH AMBOY	.00	.00	1,054,301.29	26,380,336.00	.00	.00
17: PISCATAWAY TWP	.00	.00	2,402,881.75	96,748,804.00	.00	.00
18: PLAINSBORO TWP	.00	.00	1,377,207.38	70,076,359.00	.00	.00
19: SAYREVILLE BORO	.00	.00	1,503,636.34	67,957,093.00	.00	.00
20: SOUTH AMBOY CITY	.00	.00	287,440.58	10,511,228.00	.00	.00
21: SOUTH BRUNSWICK TWP	.00	.00	3,014,334.48	119,459,077.00	.00	.00
22: SOUTH PLAINFIELD BOR	.00	.00	1,306,387.35	52,706,146.00	.00	.00
23: SOUTH RIVER BORO	.00	.00	434,877.91	18,146,571.00	.00	.00
24: SPOTSWOOD BORO	.00	.00	256,642.37	14,172,960.00	.00	.00
25: WOODBRIDGE TWP	.00	.00	3,553,781.59	190,553,334.00	.00	.00
MIDDLESEX	.00	.00	34,841,166.58	1,567,554,378.00	707,600.50	.00

2020 ABSTRACT OF RATABLES FOR THE COUNTY OF MIDDLESEX

TAXING DISTRICTS	SECTION 12 - C			SECTION 12 - D
	LOCAL TAXES TO BE RAISED FOR:			TOTAL LEVY ON WHICH TAX RATE IS COMPUTED
	(ii) LOCAL MUNICIPAL PURPOSES			
	(A) MUNICIPAL BUDGET (adjusted for BPP)	(B) MUNICIPAL OPEN SPACE BUDGET	(C) MUNICIPAL LIBRARY BUDGET	
01: CARTERET BORO	29,969,536.34	734,044.37	903,505.59	70,370,314.75
02: CRANBURY TWP	6,375,699.63	367,717.00	606,012.00	32,708,717.24
03: DUNELLEN BORO	5,452,642.00	.00	215,297.00	21,120,885.32
04: EAST BRUNSWICK TWP	41,353,618.20	380,311.69	2,535,450.00	211,630,757.36
05: EDISON TWP	97,650,451.97	.00	6,327,927.27	408,687,529.18
06: HELMETTA BORO	1,340,447.30	.00	.00	5,681,036.57
07: HIGHLAND PARK BORO	12,998,924.70	.00	461,649.45	49,020,505.21
08: JAMESBURG BORO	4,376,830.11	.00	145,949.46	14,770,436.54
09: METUCHEN BORO	14,855,112.39	.00	808,412.92	66,443,495.74
10: MIDDLESEX BORO	13,391,306.58	.00	513,606.00	46,365,265.74
11: MILLTOWN BORO	6,684,275.81	.00	321,401.78	27,981,135.15
12: MONROE TWP	38,838,554.33	1,180,000.00	3,165,560.55	197,707,987.83
13: NEW BRUNSWICK CITY	35,904,525.90	342,688.03	1,162,070.34	84,614,244.06
14: NORTH BRUNSWICK TWP	33,781,377.64	757,597.68	1,573,537.76	146,096,822.94
15: OLD BRIDGE TWP	35,064,179.50	.00	2,788,823.00	177,353,635.27
16: PERTH AMBOY	57,924,488.91	.00	1,138,235.00	99,160,177.73
17: PISCATAWAY TWP	47,626,051.00	.00	2,690,894.80	178,326,984.97
18: PLAINSBORO TWP	16,372,232.14	453,301.99	1,534,361.76	106,354,676.96
19: SAYREVILLE BORO	33,375,265.95	460,396.92	1,662,794.79	123,032,151.11
20: SOUTH AMBOY CITY	10,848,860.00	.00	316,328.00	25,416,319.00
21: SOUTH BRUNSWICK TWP	36,192,040.12	1,582,418.88	3,236,834.00	199,689,441.40
22: SOUTH PLAINFIELD BOR	20,187,054.68	.00	1,432,937.09	91,323,224.40
23: SOUTH RIVER BORO	10,268,266.00	.00	480,181.00	34,553,150.26
24: SPOTSWOOD BORO	7,413,575.00	.00	281,866.00	25,207,401.68
25: WOODBRIDGE TWP	100,219,589.00	.00	3,920,058.23	340,930,694.22
MIDDLESEX	718,464,905.20	6,258,476.56	38,223,693.79	2,784,546,990.63

2020 ABSTRACT OF RATABLES FOR THE COUNTY OF MIDDLESEX

TAXING DISTRICTS	SECTION 13						
	REAL PROPERTY EXEMPT FROM TAXATION						
	(A) PUBLIC SCHOOL	(B) OTHER SCHOOL	(C) PUBLIC PROPERTY	(D) CHURCH AND CHARITABLE	(E) CEMETERIES AND GRAVEYARDS	(F) OTHER EXEMPTS	(G) TOTAL AMOUNT OF EXEMPTS (13A+B+C+D+E+F)
01: CARTERET BORO	47,361,500	0	104,991,518	36,475,200	0	310,946,250	499,774,468
02: CRANBURY TWP	11,399,222	0	35,314,980	12,888,041	625,500	21,619,408	81,847,151
03: DUNELLEN BORO	22,018,800	1,405,700	11,324,600	14,571,000	0	2,294,300	51,614,400
04: EAST BRUNSWICK TWP	55,624,200	219,000	81,914,000	22,561,800	4,859,300	43,827,600	209,005,900
05: EDISON TWP	235,045,600	73,071,300	241,960,100	132,989,000	390,500	134,293,500	817,750,000
06: HELMETTA BORO	0	0	5,577,000	2,604,700	0	29,187,400	37,369,100
07: HIGHLAND PARK BORO	24,273,700	210,600	50,295,600	14,391,400	0	2,893,100	92,064,400
08: JAMESBURG BORO	10,619,500	0	2,562,800	9,312,600	832,700	3,651,700	26,979,300
09: METUCHEN BORO	23,563,800	10,870,000	30,871,300	29,352,700	1,758,900	17,294,700	113,711,400
10: MIDDLESEX BORO	12,332,500	1,179,100	15,902,600	3,246,300	18,300	11,476,900	44,155,700
11: MILLTOWN BORO	9,554,900	4,804,800	20,131,100	9,417,350	0	17,620,700	61,528,850
12: MONROE TWP	100,673,600	456,800	121,850,500	15,465,900	690,200	84,923,800	324,060,800
13: NEW BRUNSWICK CITY	367,888,600	1,072,453,300	592,830,350	1,319,404,500	19,632,700	899,697,700	4,271,907,150
14: NORTH BRUNSWICK TWP	207,298,200	0	185,155,100	14,296,400	11,208,800	10,967,100	428,925,600
15: OLD BRIDGE TWP	156,257,800	1,878,100	144,814,300	63,096,200	1,137,600	17,743,200	384,927,200
16: PERTH AMBOY	174,374,400	7,298,600	241,475,500	169,868,400	22,125,000	95,953,400	711,095,300
17: PISCATAWAY TWP	200,919,800	967,521,800	199,266,400	79,370,800	26,254,900	368,336,400	1,841,670,100
18: PLAINSBORO TWP	115,687,900	32,807,300	104,488,000	20,073,600	3,145,900	573,061,300	849,264,000
19: SAYREVILLE BORO	47,662,400	11,454,700	82,790,400	18,948,800	2,150,000	448,276,100	611,282,400
20: SOUTH AMBOY CITY	7,106,100	0	55,377,100	25,901,700	2,035,000	26,925,900	117,345,800
21: SOUTH BRUNSWICK TWP	153,481,400	5,700,000	169,633,200	35,921,900	20,081,800	12,381,600	397,199,900
22: SOUTH PLAINFIELD BOR	45,337,500	3,490,400	33,545,900	10,017,082	1,362,200	5,480,250	99,233,332
23: SOUTH RIVER BORO	32,903,600	3,015,200	38,549,400	47,961,800	2,991,600	4,712,500	130,134,100
24: SPOTSWOOD BORO	29,591,000	4,746,400	18,763,900	8,445,300	0	5,456,100	67,002,700
25: WOODBRIDGE TWP	85,119,800	2,300,000	224,103,160	60,724,700	26,105,800	232,156,200	630,509,660
MIDDLESEX	2,176,095,822	2,204,883,100	2,813,488,808	2,177,307,173	147,406,700	3,381,177,108	12,900,358,711

2020 ABSTRACT OF RATABLES FOR THE COUNTY OF MIDDLESEX

TAXING DISTRICTS	SECTION 14				SECTION 15	
	AMOUNT OF MISCELLANEOUS REVENUES TO SUPPORT LOCAL BUDGET				DEDUCTIONS ALLOWED	
	(A) SURPLUS REVENUE	(B) MISCELLANEOUS REVENUES ANTICIPATED	(C) RECEIPTS FROM DELINQUENT TAX	(D) TOTAL OF MISCELLANEOUS REVENUES (COL. 14A+B+C)	(A) SENIOR CITIZEN, DISABLED AND SURVIVING SPOUSE	(B) VETERANS AND WIDOWS
01: CARTERET BORO	3,000,000.00	9,669,632.48	625,000.00	13,294,632.48	38,000.00	77,750.00
02: CRANBURY TWP	3,220,000.00	3,862,289.81	269,907.36	7,352,197.17	250.00	16,250.00
03: DUNELLEN BORO	387,000.00	1,313,901.69	310,000.00	2,010,901.69	4,500.00	27,750.00
04: EAST BRUNSWICK TWP	4,325,000.00	24,364,115.15	1,555,000.00	30,244,115.15	45,250.00	177,900.00
05: EDISON TWP	7,289,246.26	38,951,003.98	.00	46,240,250.24	78,500.00	280,500.00
06: HELMETTA BORO	462,000.00	466,300.70	40,000.00	968,300.70	2,000.00	9,500.00
07: HIGHLAND PARK BORO	875,000.00	2,550,527.73	.00	3,425,527.73	3,000.00	20,750.00
08: JAMESBURG BORO	490,000.00	901,185.81	210,000.00	1,601,185.81	4,750.00	15,500.00
09: METUCHEN BORO	1,600,000.00	4,392,944.65	600,000.00	6,592,944.65	6,875.00	47,250.00
10: MIDDLESEX BORO	1,100,000.00	5,501,259.01	419,000.00	7,020,259.01	17,000.00	82,500.00
11: MILLTOWN BORO	338,000.00	2,844,953.52	150,000.00	3,332,953.52	5,000.00	50,250.00
12: MONROE TWP	9,900,000.00	9,630,789.68	1,550,000.00	21,080,789.68	68,250.00	522,000.00
13: NEW BRUNSWICK CITY	2,150,000.00	53,712,892.07	.00	55,862,892.07	17,250.00	27,250.00
14: NORTH BRUNSWICK TWP	3,620,000.00	11,853,330.07	.00	15,473,330.07	22,000.00	92,750.00
15: OLD BRIDGE TWP	7,000,000.00	13,535,232.50	700,000.00	21,235,232.50	78,500.00	262,000.00
16: PERTH AMBOY	4,266,000.00	15,345,869.75	100,000.00	19,711,869.75	42,750.00	52,750.00
17: PISCATAWAY TWP	10,150,000.00	14,554,476.09	1,000,000.00	25,704,476.09	39,250.00	159,000.00
18: PLAINSBORO TWP	3,734,000.00	8,830,064.62	215,000.00	12,779,064.62	7,500.00	31,750.00
19: SAYREVILLE BORO	3,560,000.00	23,129,365.83	1,000,000.00	27,689,365.83	61,000.00	194,750.00
20: SOUTH AMBOY CITY	1,130,000.00	6,540,558.00	.00	7,670,558.00	11,000.00	42,000.00
21: SOUTH BRUNSWICK TWP	3,000,000.00	16,339,502.67	1,476,500.00	20,816,002.67	18,750.00	94,250.00
22: SOUTH PLAINFIELD BOR	1,795,000.00	6,914,545.72	925,000.00	9,634,545.72	30,000.00	119,750.00
23: SOUTH RIVER BORO	1,708,796.50	5,736,398.68	470,000.00	7,915,195.18	13,250.00	64,000.00
24: SPOTSWOOD BORO	1,170,519.00	2,610,018.75	375,000.00	4,155,537.75	5,500.00	42,750.00
25: WOODBRIDGE TWP	15,014,188.54	58,039,357.50	3,000,000.00	76,053,546.04	127,500.00	396,750.00
MIDDLESEX	91,284,750.30	341,590,516.46	14,990,407.36	447,865,674.12	747,625.00	2,907,650.00

2020 ABSTRACT OF RATABLES FOR THE COUNTY OF MIDDLESEX

TAXING DISTRICTS	ADDENDUM TO ABSTRACT OF RATABLES -- ASSESSED VALUE OF PARTIAL EXEMPTIONS & ABATEMENTS (COLUMN 3)								
	(1) POLLUTION CONTROL	(2) FIRE SUPPRESSION	(3) FALLOUT SHELTER	(4) WATER- SEWER FACILITY	(5) RENEWABLE ENERGY	(6) UEZ ABATEMENT	(7) HOME IMPROVEMENT	(8) MULTI- FAMILY DWELLING	(9) CLASS 4 ABATEMENT
01:CARTERET BORO	0	0	0	2,428,217	0	0	0	0	0
02:CRANBURY TWP	0	36,369,700	0	0	0	0	0	0	0
03:DUNELLEN BORO	0	0	0	0	0	0	0	0	0
04:EAST BRUNSWICK TWP	0	582,400	0	0	0	0	0	0	0
05:EDISON TWP	0	2,602,700	0	0	0	0	0	0	0
06:HELMETTA BORO	0	0	0	0	0	0	0	0	0
07:HIGHLAND PARK BORO	0	0	0	0	0	0	0	0	0
08:JAMESBURG BORO	0	0	0	0	0	0	0	0	0
09:METUCHEN BORO	0	0	0	0	0	0	0	0	0
10:MIDDLESEX BORO	0	0	0	0	0	0	0	0	0
11:MILLTOWN BORO	0	0	0	0	275,100	0	0	0	0
12:MONROE TWP	0	747,800	0	0	0	0	0	0	0
13:NEW BRUNSWICK CITY	0	0	0	0	0	0	0	0	0
14:NORTH BRUNSWICK TWP	0	3,677,000	0	0	2,227,800	0	0	0	0
15:OLD BRIDGE TWP	0	0	0	0	0	0	0	0	0
16:PERTH AMBOY	0	0	0	0	0	0	0	0	0
17:PISCATAWAY TWP	0	99,300	0	0	0	0	0	0	0
18:PLAINSBORO TWP	6,535,100	7,429,100	0	0	3,458,100	0	0	0	0
19:SAYREVILLE BORO	0	673,000	0	0	0	0	0	0	0
20:SOUTH AMBOY CITY	0	0	0	0	0	0	0	0	0
21:SOUTH BRUNSWICK TWP	0	30,461,700	0	0	0	0	0	0	0
22:SOUTH PLAINFIELD BOR	0	0	0	0	400,000	0	0	0	0
23:SOUTH RIVER BORO	0	0	0	0	0	0	0	0	0
24:SPOTSWOOD BORO	0	0	0	0	0	0	0	0	0
25:WOODBRIIDGE TWP	0	2,464,500	0	0	0	0	0	0	0
MIDDLESEX	6,535,100	85,107,200	0	2,428,217	6,361,000	0	0	0	0

2020 ABSTRACT OF RATABLES FOR THE COUNTY OF MIDDLESEX

TAXING DISTRICTS	ADDENDUM TO ABSTRACT OF RATABLES -- ASSESSED VALUE OF PARTIAL EXEMPTIONS & ABATEMENTS (CONTINUED)							
	(10) DWELLING ABATEMENT	(11) DWELLING EXEMPTION	(12) NEW DWELLING CONVERSION ABATEMENT	(13) NEW DWELLING CONVERSION EXEMPTION	(14) MULTI-DWELLING EXEMPTION	(15) MULTI-DWELLING ABATEMENT	(16) COMMERCIAL/ INDUSTRIAL EXEMPTION	(17) TOTAL VALUE
01: CARTERET BORO	0	30,000	0	0	0	0	0	2,458,217
02: CRANBURY TWP	0	0	0	0	0	0	0	36,369,700
03: DUNELLEN BORO	0	0	0	0	0	0	0	0
04: EAST BRUNSWICK TWP	0	0	0	0	0	0	0	582,400
05: EDISON TWP	0	0	0	0	0	0	0	2,602,700
06: HELMETTA BORO	0	0	0	0	0	0	0	0
07: HIGHLAND PARK BORO	0	0	0	0	0	0	0	0
08: JAMESBURG BORO	25,000	0	0	0	0	0	0	25,000
09: METUCHEN BORO	0	0	0	0	0	0	0	0
10: MIDDLESEX BORO	0	1,500	0	0	0	0	0	1,500
11: MILLTOWN BORO	0	0	0	0	0	0	0	275,100
12: MONROE TWP	0	0	0	0	0	0	0	747,800
13: NEW BRUNSWICK CITY	0	225,000	0	0	0	0	0	225,000
14: NORTH BRUNSWICK TWP	0	0	0	0	0	0	0	5,904,800
15: OLD BRIDGE TWP	0	0	0	0	0	0	1,512,200	1,512,200
16: PERTH AMBOY	0	0	0	0	0	0	639,900	639,900
17: PISCATAWAY TWP	0	2,065,700	0	0	0	0	0	2,165,000
18: PLAINSBORO TWP	0	0	0	0	0	0	0	17,422,300
19: SAYREVILLE BORO	418,200	0	0	0	0	0	0	1,091,200
20: SOUTH AMBOY CITY	0	0	0	0	0	0	0	0
21: SOUTH BRUNSWICK TWP	0	0	0	0	0	0	0	30,461,700
22: SOUTH PLAINFIELD BOR	680,591	36,800	0	0	0	0	0	1,117,391
23: SOUTH RIVER BORO	0	0	0	0	0	0	0	0
24: SPOTSWOOD BORO	0	0	0	0	0	0	0	0
25: WOODBRIDGE TWP	0	0	0	0	0	0	0	2,464,500
MIDDLESEX	1,123,791	2,359,000	0	0	0	0	2,152,100	106,066,408

2020 ABSTRACT OF RATABLES FOR THE COUNTY OF MIDDLESEX

TAXING DISTRICTS	ADDENDUM -- EQUALIZED VALUE BASED ON IN LIEU OF TAXES (COL. 10B)				
	(1) C.12 PL 1977 IN LIEU OF TAX	(2) NJ HOUSING FINANCE AGENCY	(3) URBAN RENEWAL	(4) OTHER	(5) TOTAL
01: CARTERET BORO	0	0	0	0	0
02: CRANBURY TWP	0	0	0	0	0
03: DUNELLEN BORO	0	0	0	0	0
04: EAST BRUNSWICK TWP	0	0	0	0	0
05: EDISON TWP	0	0	0	0	0
06: HELMETTA BORO	0	0	0	0	0
07: HIGHLAND PARK BORO	0	0	0	0	0
08: JAMESBURG BORO	0	0	0	0	0
09: METUCHEN BORO	0	0	0	0	0
10: MIDDLESEX BORO	0	0	0	0	0
11: MILLTOWN BORO	0	0	0	0	0
12: MONROE TWP	0	0	0	0	0
13: NEW BRUNSWICK CITY	0	0	0	0	0
14: NORTH BRUNSWICK TWP	0	0	0	0	0
15: OLD BRIDGE TWP	0	0	0	0	0
16: PERTH AMBOY	0	0	0	0	0
17: PISCATAWAY TWP	0	0	0	0	0
18: PLAINSBORO TWP	0	0	0	0	0
19: SAYREVILLE BORO	0	0	0	0	0
20: SOUTH AMBOY CITY	0	0	0	0	0
21: SOUTH BRUNSWICK TWP	0	0	0	0	0
22: SOUTH PLAINFIELD BOR	0	0	0	0	0
23: SOUTH RIVER BORO	0	0	0	0	0
24: SPOTSWOOD BORO	0	0	0	0	0
25: WOODBRIDGE TWP	0	0	0	0	0
MIDDLESEX	0	0	0	0	0

2020 ABSTRACT OF RATABLES FOR THE COUNTY OF MIDDLESEX

BREAKDOWN OF GENERAL TAX RATE

TAXING DISTRICTS	BREAKDOWN OF GENERAL TAX RATE											EFFECTIVE TAX RATE
	COUNTY TAX	LIBRARY TAX	HEALTH SERVICE TAX	COUNTY OPEN SPACE TAX	DISTRICT SCHOOL TAX	REGIONAL SCHOOL TAX	LOCAL SCHOOL TAX	MUNICIPAL PURPOSE TAX	MUNICIPAL OPEN SPACE TAX	MUNICIPAL LIBRARY TAX	GENERAL TAX RATE	
01:CARTERET BORO	.406	.000	.000	.034	1.145	.000	.000	1.225	.030	.036	2.876	2.559
02:CRANBURY TWP	.374	.000	.000	.032	.975	.000	.000	.347	.020	.032	1.780	1.715
03:DUNELLEN BORO	.359	.000	.000	.030	1.988	.000	.000	.838	.000	.033	3.248	3.262
04:EAST BRUNSWICK TWP	1.437	.000	.000	.120	7.246	.000	.000	2.174	.020	.133	11.130	2.780
05:EDISON TWP	.952	.000	.000	.080	3.166	.000	.000	1.344	.000	.087	5.629	2.126
06:HELMETTA BORO	.422	.000	.000	.036	1.882	.000	.000	.722	.000	.000	3.062	2.616
07:HIGHLAND PARK BORO	.872	.000	.000	.073	5.156	.000	.000	2.229	.000	.079	8.409	3.467
08:JAMESBURG BORO	.665	.000	.000	.056	3.574	.000	.000	1.833	.000	.061	6.189	3.357
09:METUCHEN BORO	.829	.000	.000	.069	3.797	.000	.000	1.374	.000	.074	6.143	2.670
10:MIDDLESEX BORO	1.130	.000	.000	.095	5.372	.000	.000	2.721	.000	.104	9.422	2.997
11:MILLTOWN BORO	.784	.000	.000	.066	3.880	.000	.000	1.506	.000	.072	6.308	2.898
12:MONROE TWP	.439	.000	.000	.037	1.489	.000	.000	.493	.015	.040	2.513	2.052
13:NEW BRUNSWICK CITY	.372	.000	.000	.031	.955	.021	.000	1.048	.010	.033	2.470	2.373
14:NORTH BRUNSWICK TWP	.689	.000	.000	.058	3.610	.000	.000	1.337	.030	.062	5.786	3.048
15:OLD BRIDGE TWP	.863	.000	.000	.072	3.024	.000	.000	.994	.000	.079	5.032	2.102
16:PERTH AMBOY	.381	.000	.000	.032	.792	.000	.000	1.739	.000	.034	2.978	2.823
17:PISCATAWAY TWP	.368	.000	.000	.031	1.231	.000	.000	.605	.000	.034	2.269	2.177
18:PLAINSBORO TWP	.365	.000	.000	.031	1.546	.000	.000	.362	.010	.033	2.347	2.317
19:SAYREVILLE BORO	.786	.000	.000	.066	2.952	.000	.000	1.449	.020	.072	5.345	2.432
20:SOUTH AMBOY CITY	.383	.000	.000	.032	1.165	.000	.000	1.202	.000	.035	2.817	2.651
21:SOUTH BRUNSWICK TWP	.914	.000	.000	.077	3.015	.000	.000	.914	.039	.081	5.040	1.984
22:SOUTH PLAINFIELD BOR	1.091	.000	.000	.091	3.663	.000	.000	1.402	.000	.099	6.346	2.096
23:SOUTH RIVER BORO	.346	.000	.000	.029	1.201	.000	.000	.680	.000	.031	2.287	2.383
24:SPOTSWOOD BORO	.416	.000	.000	.035	1.911	.000	.000	.999	.000	.038	3.399	2.950
25:WOODBRIIDGE TWP	1.336	.000	.000	.112	5.962	.000	.000	3.135	.000	.122	10.667	2.876

2020 ABSTRACT OF RATABLES FOR THE COUNTY OF MIDDLESEX

TAXING DISTRICT	SPECIAL TAXING DISTRICTS				
	SPECIAL TAXING DISTRICT	NUMBER OF RATABLES	RATABLE VALUE	BUDGET	SPECIAL DISTRICT RATE
01:CARTERET BORO	SPEC IMPROVEMENT: S01	289	1,446,250,383	2,510,000.00	.174
01:CARTERET BORO	SPEC IMPROVEMENT: S02	189	1,352,646,483	600,000.00	.045
04:EAST BRUNSWICK TWP	FIRE DISTRICT: F01	7,711	712,429,777	2,143,248.00	.301
04:EAST BRUNSWICK TWP	FIRE DISTRICT: F02	7,812	960,789,994	1,507,016.00	.157
04:EAST BRUNSWICK TWP	FIRE DISTRICT: F03	1,746	228,338,667	855,837.00	.375
05:EDISON TWP	GARBAGE DISTRICT: G01	17,309	4,563,988,050	10,040,773.71	.220
07:HIGHLAND PARK BORO	SPEC IMPROVEMENT: S01	128	38,781,400	166,474.00	.430
08:JAMESBURG BORO	FIRE DISTRICT: F01	1,830	238,693,604	463,000.00	.194
09:METUCHEN BORO	SPEC IMPROVEMENT: S01	123	104,591,100	225,000.00	.215
12:MONROE TWP	FIRE DISTRICT: F01	4,818	1,924,327,721	2,391,808.00	.125
12:MONROE TWP	FIRE DISTRICT: F02	9,970	3,208,380,021	4,629,006.00	.145
12:MONROE TWP	FIRE DISTRICT: F03	7,760	2,734,752,621	5,923,735.00	.217
15:OLD BRIDGE TWP	FIRE DISTRICT: F01	2,576	323,026,684	489,000.00	.152
15:OLD BRIDGE TWP	FIRE DISTRICT: F02	6,446	1,187,363,105	1,977,495.00	.167
15:OLD BRIDGE TWP	FIRE DISTRICT: F03	10,218	1,830,616,982	1,906,542.00	.105
15:OLD BRIDGE TWP	FIRE DISTRICT: F04	974	182,770,431	604,094.00	.329
16:PERTH AMBOY	SPEC IMPROVEMENT: S01	255	174,211,700	222,896.03	.128
17:PISCATAWAY TWP	FIRE DISTRICT: F01	5,539	3,506,839,208	1,492,571.00	.043
17:PISCATAWAY TWP	FIRE DISTRICT: F02	3,980	2,085,007,508	1,378,832.00	.066
17:PISCATAWAY TWP	FIRE DISTRICT: F03	1,561	481,722,708	321,129.00	.067
17:PISCATAWAY TWP	FIRE DISTRICT: F04	3,282	1,786,891,608	1,112,600.00	.062
18:PLAINSBORO TWP	FIRE DISTRICT: F01	5,751	4,533,019,899	1,998,000.00	.045
21:SOUTH BRUNSWICK TWP	FIRE DISTRICT: F01	5,186	1,018,398,639	852,120.00	.084
21:SOUTH BRUNSWICK TWP	FIRE DISTRICT: F02	7,451	2,348,973,207	1,019,600.00	.044
21:SOUTH BRUNSWICK TWP	FIRE DISTRICT: F03	2,118	595,192,501	585,966.00	.099
25:WOODBRIIDGE TWP	FIRE DISTRICT: F01	6,296	686,307,400	8,217,782.00	1.197
25:WOODBRIIDGE TWP	FIRE DISTRICT: F02	1,535	214,226,500	2,225,932.00	1.040
25:WOODBRIIDGE TWP	FIRE DISTRICT: F04	444	74,450,500	859,070.00	1.154
25:WOODBRIIDGE TWP	FIRE DISTRICT: F05	4,410	558,568,900	1,739,896.00	.311
25:WOODBRIIDGE TWP	FIRE DISTRICT: F07	3,211	304,133,700	2,302,939.00	.755
25:WOODBRIIDGE TWP	FIRE DISTRICT: F08	926	97,866,200	915,470.00	.936
25:WOODBRIIDGE TWP	FIRE DISTRICT: F09	4,267	542,265,700	2,051,622.00	.377
25:WOODBRIIDGE TWP	FIRE DISTRICT: F10	9	13,985,095	66,998.40	.480
25:WOODBRIIDGE TWP	FIRE DISTRICT: F11	3,214	323,076,000	1,320,929.00	.407
25:WOODBRIIDGE TWP	FIRE DISTRICT: F12	4,118	381,225,400	1,673,232.00	.437

2020 ABSTRACT OF RATABLES FOR THE COUNTY OF MIDDLESEX

TAXING DISTRICT	ADDENDUM: STATE AID ADJUSTMENT FOR BPP			ADDENDUM: REAP DISTRIBUTION SUMMARY		
	COUNTY	SCHOOL	MUNICIPAL	ELIGIBLE PROPERTY ASSESSMENTS	R.E.A.P. AID	TAX RATE CREDIT
01: CARTERET BORO						
02: CRANBURY TWP						
03: DUNELLEN BORO						
04: EAST BRUNSWICK TWP						
05: EDISON TWP						
06: HELMETA BORO						
07: HIGHLAND PARK BORO						
08: JAMESBURG BORO						
09: METUCHEN BORO						
10: MIDDLESEX BORO						
11: MILLTOWN BORO						
12: MONROE TWP						
13: NEW BRUNSWICK CITY						
14: NORTH BRUNSWICK TWP						
15: OLD BRIDGE TWP						
16: PERTH AMBOY						
17: PISCATAWAY TWP						
18: PLAINSBORO TWP						
19: SAYREVILLE BORO						
20: SOUTH AMBOY CITY						
21: SOUTH BRUNSWICK TWP						
22: SOUTH PLAINFIELD BOR						
23: SOUTH RIVER BORO						
24: SPOTSWOOD BORO						
25: WOODBRIDGE TWP						
MIDDLESEX						

MIDDLESEX COUNTY 2020 TAX LEVY APPORTIONMENT ANALYSIS

MUNICIPALITY	TOTAL TAX LEVY	COUNTY TAX LEVY		MUNICIPAL TAX LEVY		SCHOOL TAX LEVY		COUNTY LIBRARY TAX		COUNTY OPEN SPACE TAX	
		COUNTY TAXES APPORTIONED	% OF TOTAL LEVY	TOTAL MUNICIPAL TAX LEVY	% OF TOTAL LEVY	TOTAL SCHOOL TAX LEVY	% OF TOTAL LEVY	TOTAL LIBRARY TAX LEVY	% OF TOTAL LEVY	TOTAL OPEN SPACE TAX LEVY	% OF TOTAL LEVY
01 CARTERET BORO	\$70,317,765.52	\$9,881,820.04	14.05%	\$31,607,086.30	44.95%	\$28,006,149.00	39.83%	\$0.00	.00%	\$822,710.18	1.17%
02 CRANBURY TWP	\$32,667,972.01	\$6,831,948.06	20.91%	\$7,349,428.63	22.50%	\$17,917,779.00	54.85%	\$0.00	.00%	\$568,816.32	1.74%
03 DUNELLEN BORO	\$21,106,657.85	\$2,319,722.95	10.99%	\$5,667,939.00	26.85%	\$12,925,859.00	61.24%	\$0.00	.00%	\$193,136.90	.92%
04 EAST BRUNSWICK TWP	\$211,651,531.88	\$27,334,726.91	12.91%	\$44,269,379.89	20.92%	\$137,771,480.00	65.09%	\$0.00	.00%	\$2,275,945.08	1.08%
05 EDISON TWP	\$408,327,595.01	\$68,766,793.46	16.84%	\$103,978,379.24	25.46%	\$229,856,954.00	56.29%	\$0.00	.00%	\$5,725,468.31	1.40%
06 HELMETTA BORO	\$5,676,885.97	\$778,769.37	13.72%	\$1,340,447.30	23.61%	\$3,492,830.00	61.53%	\$0.00	.00%	\$64,839.30	1.14%
07 HIGHLAND PARK BORO	\$49,027,970.98	\$5,086,602.16	10.37%	\$13,460,574.15	27.45%	\$30,057,284.00	61.31%	\$0.00	.00%	\$423,510.67	.86%
08 JAMESBURG BORO	\$14,761,649.17	\$1,577,464.97	10.69%	\$4,522,779.57	30.64%	\$8,530,067.00	57.79%	\$0.00	.00%	\$131,337.63	.89%
09 METUCHEN BORO	\$66,476,839.79	\$8,994,872.22	13.53%	\$15,663,525.31	23.56%	\$41,069,544.00	61.78%	\$0.00	.00%	\$748,898.26	1.13%
10 MIDDLESEX BORO	\$46,336,429.54	\$5,532,558.18	11.94%	\$13,904,912.58	30.01%	\$26,438,319.00	57.06%	\$0.00	.00%	\$460,639.78	.99%
11 MILLTOWN BORO	\$27,967,530.51	\$3,464,894.42	12.39%	\$7,005,677.59	25.05%	\$17,208,478.00	61.53%	\$0.00	.00%	\$288,480.50	1.03%
12 MONROE TWP	\$198,189,874.87	\$34,968,141.70	17.64%	\$43,184,114.88	21.79%	\$117,126,310.00	59.10%	\$0.00	.00%	\$2,911,308.29	1.47%
13 NEW BRUNSWICK CITY	\$84,548,238.01	\$12,674,431.30	14.99%	\$37,409,284.27	44.25%	\$33,409,300.50	39.52%	\$0.00	.00%	\$1,055,221.94	1.25%
14 NORTH BRUNSWICK TWP	\$146,005,236.32	\$17,291,146.11	11.84%	\$36,112,513.08	24.73%	\$91,163,284.00	62.44%	\$0.00	.00%	\$1,438,293.13	.99%
15 OLD BRIDGE TWP	\$177,192,382.18	\$30,244,798.13	17.07%	\$37,853,002.50	21.36%	\$106,576,433.00	60.15%	\$0.00	.00%	\$2,518,148.55	1.42%
16 PERTH AMBOY	\$99,093,052.26	\$12,600,850.31	12.72%	\$59,062,723.91	59.60%	\$26,380,336.00	26.62%	\$0.00	.00%	\$1,049,142.04	1.06%
17 PISCATAWAY TWP	\$178,170,427.89	\$28,713,829.30	16.12%	\$50,316,945.80	28.24%	\$96,748,804.00	54.30%	\$0.00	.00%	\$2,390,848.79	1.34%
18 PLAINSBORO TWP	\$106,352,277.31	\$16,538,999.51	15.55%	\$18,359,895.89	17.26%	\$70,076,359.00	65.89%	\$0.00	.00%	\$1,377,022.91	1.29%
19 SAYREVILLE BORO	\$123,006,379.67	\$18,049,173.49	14.67%	\$35,498,457.66	28.86%	\$67,957,093.00	55.25%	\$0.00	.00%	\$1,501,655.52	1.22%
20 SOUTH AMBOY CITY	\$25,397,995.38	\$3,435,547.15	13.53%	\$11,165,188.00	43.96%	\$10,511,228.00	41.39%	\$0.00	.00%	\$286,032.23	1.13%
21 SOUTH BRUNSWICK TWP	\$200,482,469.07	\$36,936,813.01	18.42%	\$41,011,293.00	20.46%	\$119,459,077.00	59.59%	\$0.00	.00%	\$3,075,286.06	1.53%
22 SOUTH PLAINFIELD BOR	\$91,382,878.80	\$15,745,768.71	17.23%	\$21,619,991.77	23.66%	\$52,706,146.00	57.68%	\$0.00	.00%	\$1,310,972.32	1.43%
23 SOUTH RIVER BORO	\$34,525,435.91	\$5,197,670.12	15.05%	\$10,748,447.00	31.13%	\$18,146,571.00	52.56%	\$0.00	.00%	\$432,747.79	1.25%
24 SPOTSWOOD BORO	\$25,191,073.08	\$3,067,284.73	12.18%	\$7,695,441.00	30.55%	\$14,172,960.00	56.26%	\$0.00	.00%	\$255,387.35	1.01%
25 WOODBRIDGE TWP	\$340,690,441.65	\$42,462,143.69	12.46%	\$104,139,647.23	30.57%	\$190,553,334.00	55.93%	\$0.00	.00%	\$3,535,316.73	1.04%
** COUNTY TOTAL	\$2,784,546,990.63	\$418,496,770.00	15.03%	\$762,947,075.55	27.40%	\$1,568,261,978.5	56.32%	\$0.00	.00%	\$34,841,166.58	1.25%

MIDDLESEX COUNTY 2020 RATABLE SUMMARY

MUNICIPALITY	CLASS 1	CLASS 2	CLASS 3A	CLASS 3B	CLASS 4A	CLASS 4B	CLASS 4C	PUB. UTIL.	TOTAL
01 CARTERET BORO	54,464,200	1,249,407,800	0	0	284,947,300	734,976,800	125,476,700	0	2,449,272,800
02 CRANBURY TWP	3,060,600	720,341,500	30,360,000	2,594,200	240,036,900	848,944,700	622,300	1,974,681	1,847,934,881
03 DUNELLEN BORO	6,681,700	560,138,300	0	0	68,916,400	6,814,800	7,727,400	100	650,278,700
04 EAST BRUNSWICK TWP	15,528,800	1,508,031,500	2,206,100	186,600	275,828,650	78,054,500	19,983,300	2,321,388	1,902,140,838
05 EDISON TWP	119,748,350	4,600,896,200	0	9,700	1,054,359,700	1,021,513,000	461,956,800	0	7,258,483,750
06 HELEMETTA BORO	1,177,400	179,187,400	0	0	4,205,900	0	817,100	198,758	185,586,558
07 HIGHLAND PARK BORO	11,011,600	443,108,400	0	0	46,282,000	1,764,200	80,814,900	41	582,981,141
08 JAMESBURG BORO	2,447,300	197,168,700	0	0	29,601,000	700,000	7,436,600	1,365,004	238,718,604
09 METUCHEN BORO	6,899,800	853,035,600	0	0	125,090,800	36,395,900	60,266,000	0	1,081,688,100
10 MIDDLESEX BORO	5,031,700	390,997,900	0	0	32,017,100	53,611,300	9,851,200	596,666	492,105,866
11 MILLTOWN BORO	5,460,700	389,248,200	0	0	42,922,500	4,567,400	1,682,700	0	443,881,500
12 MONROE TWP	159,308,400	6,582,110,300	62,609,000	2,540,300	567,651,600	437,221,900	50,799,300	6,025,563	7,868,266,363
13 NEW BRUNSWICK CITY	23,015,000	1,456,604,600	0	0	1,018,525,300	324,301,700	594,658,700	10,000,000	3,427,105,300
14 NO BRUNSWICK TWP	40,120,500	1,587,324,900	1,182,300	36,100	401,991,500	294,319,300	206,255,800	0	2,531,230,400
15 OLD BRIDGE TWP	61,106,400	2,856,462,600	4,692,100	3,839,400	351,860,800	43,558,700	201,742,300	3,036,702	3,526,299,002
16 PERTH AMBOY	145,725,300	1,862,086,300			453,286,800	538,101,200	326,907,800	5,076,012	3,331,183,412
17 PISCATAWAY TWP	155,018,000	4,632,624,500	1,521,600	91,500	477,089,800	1,987,062,400	589,005,400	20,212,832	7,862,626,032
18 PLAINSBORO TWP	57,597,500	2,472,802,400	12,335,900	917,700	1,371,108,200	2,671,600	625,431,700	7,577,199	4,550,442,199
19 SAYREVILLE BORO	53,836,100	1,738,245,300	143,900	12,000	171,597,700	159,824,300	179,416,500	46	2,303,075,846
20 SOUTH AMBOY CITY	32,528,300	751,042,700	0	0	85,354,000	28,026,200	5,499,200	0	902,450,400
21 SO BRUNSWICK TWP	66,996,000	2,530,375,600	15,140,400	1,598,800	361,390,100	922,014,300	88,993,700	6,517,147	3,993,026,047
22 SO PLAINFIELD	12,491,254	918,473,039	0	82,500	171,283,136	314,416,888	21,777,800	1,676,515	1,440,201,132
23 SOUTH RIVER BORO	11,729,100	1,259,103,300	0	0	85,872,900	98,636,700	55,791,400	0	1,511,133,400
24 SPOTSWOOD BORO	6,487,400	650,021,200	0	0	59,727,000	18,364,800	7,055,300	0	741,655,700
25 WOODBRIDGE TWP	40,758,200	2,063,703,600	0	0	619,025,200	277,116,200	194,108,600	3,955,395	3,198,667,195
** T O T A L **	1,098,229,604	42,452,541,839	130,191,300	11,908,800	8,399,972,286	8,232,978,788	3,924,078,500	70,534,049	64,320,435,166

MIDDLESEX COUNTY 2020 LINE ITEM BREAKDOWN

MUNICIPALITY	1	2	3A	3B	4A	4B	4C	5	6	15A	15B	15C	15D	15E	15F	Total
01 CARTERET BORO	127	5,167	0	0	130	81	22	13	1	7	0	386	43	0	92	6,069
02 CRANBURY TWP	105	1,185	46	83	103	55	1	8	1	1	0	51	9	1	25	1,674
03 DUNELLEN BORO	31	1,943	0	0	122	6	9	6	1	5	3	46	15	0	11	2,198
04 EAST BRUNSWICK TWP	482	15,976	19	54	620	104	11	9	3	21	1	322	37	11	162	17,832
05 EDISON TWP	908	25,505	0	6	884	325	76	88	1	43	23	531	124	3	148	28,665
06 HELEMETTA BORO	37	869	0	0	11	0	1	0	1	0	0	75	2	0	2	998
07 HIGHLAND PARK BORO	194	3,062	0	0	174	6	54	1	1	9	1	66	40	0	15	3,623
08 JAMESBURG BORO	110	1,600	0	0	104	1	14	2	1	3	0	16	16	4	11	1,882
09 METUCHEN BORO	88	4,594	0	0	358	63	20	0	1	5	2	59	32	4	27	5,253
10 MIDDLESEX BORO	135	4,189	0	0	196	146	5	22	1	15	1	236	11	2	40	4,999
11 MILLTOWN BORO	63	2,385	0	0	93	3	5	0	1	5	1	61	12	0	20	2,649
12 MONROE TWP	1,844	20,714	140	285	195	54	9	3	4	15	1	871	32	5	280	24,452
13 NEW BRUNSWICK CITY	160	5,376	0	0	628	95	176	15	1	17	73	154	136	6	1,004	7,841
14 NO BRUNSWICK TWP	744	9,923	5	17	425	64	35	29	1	32	0	570	48	10	86	11,989
15 OLD BRIDGE TWP	1,007	18,503	29	120	493	56	29	7	4	19	1	711	46	5	108	21,138
16 PERTH AMBOY	266	7,718	0	0	782	67	184	29	1	30	2	215	152	9	55	9,510
17 FISCATAWAY TWP	318	13,535	5	9	271	192	28	7	4	30	55	428	33	9	121	15,045
18 PLAINSBORO TWP	42	5,497	16	63	119	2	11	3	1	5	3	60	11	2	155	5,990
19 SAYREVILLE BORO	439	11,983	1	3	408	56	25	1	1	8	3	317	17	8	112	13,382
20 SOUTH AMBOY CITY	113	2,750	0	0	147	8	8	0	1	3	0	48	10	1	134	3,223
21 SO BRUNSWICK TWP	738	13,150	64	204	387	192	17	9	3	17	1	361	50	11	27	15,231
22 SO PLAINFIELD	436	7,463	0	13	225	327	3	0	1	11	1	323	19	3	42	8,867
23 SOUTH RIVER BORO	234	4,325	0	0	185	26	28	2	1	2	1	239	89	5	14	5,151
24 SPOTSWOOD BORO	212	2,540	0	0	56	5	3	0	1	6	3	118	14	0	17	2,975
25 WOODBRIDGE TWP	617	26,464	0	0	1,079	165	108	74	1	48	1	774	86	30	120	29,567
** COUNTY TOTALS	9,451	216,418	325	857	8,195	2,099	882	333	44	357	177	7,038	1,084	129	2,828	250,203

CLASS 1: VACANT

CLASS 4B: INDUSTRIAL

CLASS 15B: OTHER SCHOOL

CLASS 2: RESIDENTIAL

CLASS 4C: APARTMENTS

CLASS 15C: PUBLIC PROP.

CLASS 3A: REGULAR FARM

CLASS 5: RAILROADS

CLASS 15D: CHURCH & CHAR.

CLASS 3B: QUALIFIED FARM

CLASS 6: PERS. PROPERTY

CLASS 15E: CEMETERIES

CLASS 4A: COMMERCIAL

CLASS 15A: PUBLIC SCHOOL


CLASS 15F: OTHER

DISTRICT	ADDRESS	ASSESSOR	COLLECTOR
Carteret	100 Cooke Ave Carteret, NJ 07008	Jay Briscone 732-541-3825 x110	Patrick Deblasio 732-541-3820 x3101
Cranbury	23-A North Main St Cranbury, NJ 08512	David Levy 609-95-0900 x235	Toni Mullen 609-664-3128
Dunellen	355 North Ave Dunellen, NJ 08812	Dawn Gutschall 732-968-6845	Gene Leporriere 732-968-1226
East Brunswick	1 Jean Walling Civic Center East Brunswick, NJ 08816	Franklin P Colon 732-390-6845	Michelle O'Hara 732-390-6845
Edison	100 Municipal Boulevard Edison, NJ 08817	Joann Jimenez 732-248-7211	Lina Vallejio 732-248-7220
Helmetta	51 Main Street Helmetta, NJ 08828	Kenneth A Pacera 732-521-4946 x102	Tina McDermott 732-521-4946 x103
Highland Park	221 South 5 th Ave Highland Park, NJ 08904	Thomas Mancuso 732-819-3787	Elsa Diaz 732-819-3788
Jamesburg	131 Pennineville Road Jamesburg, NJ 08831	Kenneth A Pacera 732-521-2222 x101	Kevin Hatch 732-521-2222 x108
Metuchen	500 Main Street Metuchen, NJ 08840	Andy Verma 732-632-8516	Rebecca Cuthbert 732-632-8512
Middlesex	1200 Mountrain Ave Middlesex, NJ 08846	Thomas Reilly 732-356-7400 x270	Darcy Delvechio 732-356-7400 x242
Milltown	39 Washington Ave Milltown, NJ 08850	Sandy Potkulski 732-828-2100 x142	Kelly McCormick 732-828-2100 x128
Monroe	1 Municipal Plaza Monroe Township, NJ 08831	Mitchel Elias 732-521-4400	LuAnn McGraw-Russell 732-521-4405
New Brunswick	78 Bayard Street New Brunswick, NJ 08901	Philip Duchsneau 732-745-5006	Marylin Chetrancolo 732-745-5034
North Brunswick	710 Hermann Road North Brunswick, NJ 08902	Alaina Wysocke 732-247-0922 x247	732-247-0922 x460
Old Bridge	1 Old Bridge Plaza Old Bridge, NJ 08857	Brian Enright 732-721-5600 x2799	Dawn Swoboda 732-721-5600 x2950
Perth Amboy	260 High Street Perth Amboy, NJ 08861	William Fitzpatrick 732-826-8680	Nancy Martin 732-826-0290 x4022
Piscataway	455 Hoes Lane Piscataway, NJ 08854	Lisa E Stephens 732-562-2328	Kathleen Silber 732-562-2331
Plainsboro	641 Plainsboro Road Plainsboro, NJ 08536	Thomas Mancuso 609-799-0909 x1410	Jesse Faasen 609-799-0909
Sayreville	167 Main Street Sayreville, NJ 08872	Joseph J Kupsch 732-390-7081	Sean Nolan 732-390-7036
South Amboy	141 N Broadway South Amboy, NJ 08879	Brian Enright 732-727-4600	Joanne Katko 732-525-5924
South Brunswick	540 Ridge Road Monmouth Junction, NJ 08852	Mark Fitzpatrick 732-329-4000 x7230	Kathie Gilliland 732-329-4000 x7307
South Plainfield	2480 Plainfield Ave South Plainfield, NJ 07080	Mary Frances Hildebrant 908-226-7622	Kim Clifford 908-226-7610
South River	48 Washington Street South River, NJ 08882	Michael Frangella 732-257-1999 x123	Richard Dudas 732-257-1999 x106
Spotswood	77 Summerhill Road Spotswood, NJ 08884	Dave Jasko 732-251-0700 x835	Shari Key 732-251-0700 x831
Woodbridge	1 Main Street Woodbridge, NJ 07095	Richard Duda 732-634-4500 x6410	Richard Lorenzen 732-634-4500 x4530


2020 ABSTRACT OF RATABLES FOR THE COUNTY OF MIDDLESEX

Total Amount of Miscellaneous Revenues (included Surplus Revenues Appropriated) for the Support of the County Budget	88,699,238.00
Rate per \$100 to be applied to Column 11 for apportionment of County Taxes36032285
Net County Taxes Apportioned (Column 12 A iii)	418,496,770.00
* Adjustments (Net Total (Column 12 A i))	1,393,208.18
* Net Overpayments are added to the Net Taxes Apportioned Net Underpayments are deducted from the Net Taxes Apportioned	
Rate per \$100 to be applied to Column 11 for apportionment of Library Taxes00000000
Rate per \$100 to be applied to Column 11 for apportionment of Health Taxes00000000
Rate per \$100 to be applied to Column 11 for apportionment of Open Space Taxes03000000
County Percentage Level of Taxable Value of Real Property is 100%	


MIDDLESEX COUNTY BOARD OF TAXATION




 Richard Lorenzen, President



 Michael E. Leuchs, Commissioner

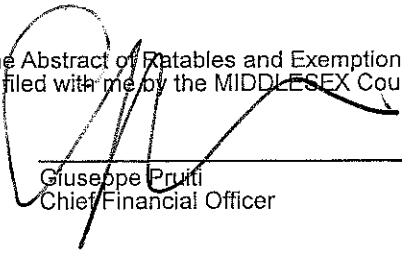


 Kevin P. Egan, Commissioner

ATTEST: 

 Ryan Riccio, Tax Administrator

I hereby certify this to be a true copy of the Abstract of Ratables and Exemptions for the County of MIDDLESEX, State of New Jersey for the year 2020 as filed with me by the MIDDLESEX County Board of Taxation



 Giuseppe Pruti
 Chief Financial Officer

~ NOTES ~

Middlesex County Board of Chosen Freeholders

Ronald G. Rios, *Director*

Charles E. Tomaro, *Deputy Director*

Kenneth Armwood, Charles Kenny, Leslie Koppel, Shanti Narra, Blanquita B. Valenti



Middlesex County Board of Taxation
County Administration Building
75 Bayard Street, 4th Floor
New Brunswick, NJ 08901
Phone: 732-745-3350 Fax: 732-745-3767

www.middlesexcountynj.gov