

MONMOUTH COUNTY BOARD OF TAXATION 2019 ABSTRACT OF RATABLES

COUNTY TAX ADMINISTRATOR:
MATTHEW S. CLARK, CTA

ASST. COUNTY TAX ADMINISTRATOR:
VERONICA SCHENK, CTA

COMMISSIONERS:
CLIFFORD J. MOORE III, President
ADAMPFEFFER, Esq., VP
KAREN BESON
RENEE A. LUTTRELL
JUAN MALAVE
STEPHEN MASSELL
WAYNE POMANOWSKI



PUBLIC RECORDS WEBSITE
<http://oprs.co.monmouth.nj.us>
ONLINE APPEAL WEBSITE
<https://secure.njappealonline.com>
TAX BOARD HOMEPAGE
<http://tax.co.Monmouth.nj.us>
TAX BOARD PORTAL WEBSITE
<https://taxboardportal.co.monmouth.nj.us>

COUNTY BOARD OF TAXATION
HALL OF RECORDS
1 EAST MAIN STREET
FREEHOLD NJ, 07728

PHONE
(732) 431-7404
FAX
(732) 409-4890
E-Mail
mclark@co.monmouth.nj.us

MONMOUTH COUNTY BOARD OF TAXATION 2019 ABSTRACT OF RATABLES Taxing District		1		2	3	4	5	6	
		TAXABLE VALUE		Total Taxable Value of Land and Improvements (Col. 1(a) + 1(b))	Total Taxable Value of Partial Exemptions and Abatements (Assessed Value)	Net Total Taxable Value of Land and Improvements (Col. 2 - 3)	Taxable Value of Machinery, Implements and Equipment of Telephone, Telegraph and Messenger System Companies (C. 138, L. 1966)	Net Valuation Taxable (Col. 4 + 5)	
		1 (a)	1 (b)						
		Land	Improvements (Includes partial Exemptions and Abatements)						
RA	01 ABERDEEN TWP	1,132,516,900	1,100,165,400	2,232,682,300	(203,510)	2,232,478,790	-	2,232,478,790	1
RA	02 ALLENHURST	391,828,500	215,434,200	607,262,700	-	607,262,700	226,224	607,488,924	2
O	03 ALLENTOWN	92,139,100	100,102,900	192,242,000	-	192,242,000	-	192,242,000	3
RA	04 ASBURY PARK CITY	818,213,900	1,039,285,600	1,857,499,500	(9,053,700)	1,848,445,800	-	1,848,445,800	4
RA	05 ATLANTIC HIGHLANDS	533,791,400	384,564,600	918,356,000	(464,800)	917,891,200	1,715,363	919,606,563	5
O	06 AVON-BY-THE-SEA	626,168,200	301,972,400	928,140,600	-	928,140,600	-	928,140,600	6
O	07 BELMAR BOROUGH	1,133,348,100	556,156,900	1,689,505,000	(858,000)	1,688,647,000	-	1,688,647,000	7
RA	08 BRADLEY BEACH BORO	891,306,100	445,632,900	1,336,939,000	-	1,336,939,000	-	1,336,939,000	8
RA	09 BRIELLE BORO	848,449,800	716,286,100	1,564,735,900	-	1,564,735,900	-	1,564,735,900	9
RA	10 COLTS NECK TWP	1,218,039,400	1,803,397,800	3,021,437,200	-	3,021,437,200	4,241,007	3,025,678,207	10
RA	11 DEAL	1,511,839,400	815,789,200	2,327,628,600	-	2,327,628,600	780,287	2,328,408,887	11
RA	12 EATONTOWN BORO	1,116,792,000	1,133,278,600	2,250,070,600	(404,100)	2,249,666,500	7,160,750	2,256,827,250	12
RA	13 ENGLISHTOWN BORO	95,784,500	160,672,100	256,456,600	-	256,456,600	-	256,456,600	13
RA	14 FAIR HAVEN	983,909,500	806,108,700	1,790,018,200	-	1,790,018,200	460,111	1,790,478,311	14
RA	15 FARMINGDALE	52,316,100	114,028,800	166,344,900	-	166,344,900	-	166,344,900	15
RA	16 FREEHOLD BORO	461,324,800	624,790,400	1,086,115,200	(2,254,600)	1,083,860,600	-	1,083,860,600	16
RA-O	17 FREEHOLD TWP	2,310,410,800	4,286,009,700	6,596,420,500	(3,969,600)	6,592,450,900	-	6,592,450,900	17
RA	18 HAZLET TOWNSHIP	1,350,354,900	1,167,119,800	2,517,474,700	(192,100)	2,517,282,600	1,675,717	2,518,958,317	18
Ratio	19 HIGHLANDS BOROUGH	283,166,300	333,881,600	617,047,900	(4,977,100)	612,070,800	289,223	612,360,023	19
RA	20 HOLMDEL TWP	1,980,358,400	2,284,287,700	4,264,646,100	-	4,264,646,100	6,934,879	4,271,580,979	20
RA	21 HOWELL TWP	2,806,792,500	4,388,875,000	7,195,667,500	-	7,195,667,500	-	7,195,667,500	21
RA	22 INTERLAKEN	152,602,200	125,101,500	277,703,700	-	277,703,700	103,184	277,806,884	22
Ratio	23 KEANSBURG BORO	160,694,600	305,025,200	465,719,800	(507,200)	465,212,600	412,283	465,624,883	23
RA	24 KEYPORT BOROUGH	336,242,300	403,194,300	739,436,600	(225,000)	739,211,600	4,536,798	743,748,398	24
RA	25 LITTLE SILVER	862,370,700	874,078,800	1,736,449,500	(64,049)	1,736,385,451	1,176,084	1,737,561,535	25
RA	26 LOCH ARBOUR	107,913,900	70,368,100	178,282,000	-	178,282,000	68,833	178,350,833	26
RA	27 LONG BRANCH CITY	2,395,297,100	2,360,264,100	4,755,561,200	(5,747,080)	4,749,814,120	-	4,749,814,120	27
RA	28 MANALAPAN TWP	2,203,890,000	4,740,520,400	6,944,410,400	-	6,944,410,400	-	6,944,410,400	28
O	29 MANASQUAN BORO	1,244,125,700	754,703,675	1,998,829,375	-	1,998,829,375	-	1,998,829,375	29
O	30 MARLBORO TWP	2,908,438,200	4,290,348,700	7,198,786,900	(48,000)	7,198,738,900	-	7,198,738,900	30
RA	31 MATAWAN BORO	537,736,000	578,611,000	1,116,347,000	(104,000)	1,116,243,000	-	1,116,243,000	31
RA	32 MIDDLETOWN TWP	5,453,267,119	5,868,612,931	11,321,880,050	(4,371,100)	11,317,508,950	13,919,775	11,331,428,725	32
O	33 MILLSTONE TWP	602,802,100	1,266,320,360	1,869,122,460	-	1,869,122,460	6,400,758	1,875,523,218	33
RA	34 MONMOUTH BEACH	846,852,400	709,100,200	1,555,952,600	-	1,555,952,600	-	1,555,952,600	34
RA	35 NEPTUNE TOWNSHIP	2,104,777,900	1,933,213,500	4,037,991,400	(687,400)	4,037,304,000	-	4,037,304,000	35
RA	36 NEPTUNE CITY	240,528,200	368,902,500	609,430,700	(1,832,500)	607,598,200	-	607,598,200	36
RA	37 OCEAN TWP	2,728,640,200	2,530,882,900	5,259,523,100	(213,680)	5,259,309,420	4,064,174	5,263,373,594	37
RA	38 OCEANPORT	735,763,100	596,926,200	1,332,689,300	-	1,332,689,300	657,720	1,333,347,020	38
RA	39 RED BANK BORO	1,031,814,100	1,191,642,500	2,223,456,600	-	2,223,456,600	8,320,188	2,231,776,788	39
RA	40 ROOSEVELT	37,488,900	48,438,500	85,927,400	-	85,927,400	118,261	86,045,661	40
RA	41 RUMSON	1,943,121,100	1,733,643,600	3,676,764,700	-	3,676,764,700	1,137,771	3,677,902,471	41
RA	42 SEA BRIGHT	533,160,100	244,062,300	777,222,400	-	777,222,400	505,364	777,727,764	42
RA	43 SEA GIRT	1,700,093,200	772,430,700	2,472,523,900	-	2,472,523,900	-	2,472,523,900	43
RA	44 SHREWSBURY BORO	527,764,800	652,918,700	1,180,683,500	-	1,180,683,500	1,125,717	1,181,809,217	44
RA	45 SHREWSBURY TWP	29,989,400	29,857,300	59,846,700	-	59,846,700	409,750	60,256,450	45
RA	46 LAKE COMO	274,880,700	157,381,100	432,261,800	-	432,261,800	-	432,261,800	46
RA	47 SPRING LAKE BORO	3,014,988,100	1,134,113,900	4,149,102,000	-	4,149,102,000	-	4,149,102,000	47
RA	48 SPRING LAKE HEIGHTS	765,152,700	538,351,900	1,303,504,600	-	1,303,504,600	-	1,303,504,600	48
RA	49 TINTON FALLS BORO	1,348,409,600	2,014,939,100	3,363,348,700	(1,801,100)	3,361,547,600	3,771,887	3,365,319,487	49
RA	50 UNION BEACH BORO	239,731,600	363,815,200	603,546,800	(3,800)	603,543,000	506,834	604,049,834	50
RA	51 UPPER FREEHOLD TWP	404,685,700	903,202,000	1,307,887,700	-	1,307,887,700	-	1,307,887,700	51
O	52 WALL TWP	2,649,379,800	3,329,283,200	5,978,663,000	(180,800)	5,978,482,200	-	5,978,482,200	52
RA	53 WEST LONG BRANCH	594,920,800	772,451,600	1,367,372,400	(691,100)	1,366,681,300	686,730	1,367,368,030	53
TOTAL		59,356,372,919	64,440,546,366	123,796,919,285	(38,854,319)	123,758,064,966	71,405,672	123,829,470,638	
<p>"Ratio" denotes revision to Director's Ratio (Final Revaluation pending) "R" traditional Revaluation, "RA" Annual Reassessment, "O" ADP opt-out</p>									

	7	8	9		10		11	
	General Tax Rate to Apply per \$100 Valuation	County Equalization Table Average Ratio of Assessed to True Value of Real Property (R.S. 54:3-17 to R.S. 54:3-19)	9 (a)	9 (b)	EQUALIZATION		Net Valuation on Which County Taxes are Apportioned (Col. 6+9a+9b-10a+10b)	
			True Value of Expired "UEZ" (Urban Enterprise Zone) Abatements	True Value of Class II Railroad Property (C. 139, L. 1966)	10 (a)	10 (b)		
					Amounts Deducted Under R.S. 54:3-17 to 19	Amounts Added Under R.S. 54:3-17 to 19		
1	2.612	94.83, 92.16			-	130,629,163	2,363,107,953	1
2	0.795	91.19, 87.15			-	60,232,257	667,721,181	2
3	3.029	98.21			-	3,747,971	195,989,971	3
4	1.650	104.64, 93.86			(55,463,894)	-	1,792,981,906	4
5	1.981	101.37, 99.55			(10,818,296)	-	908,788,267	5
6	1.165	88.77			-	118,736,899	1,046,877,499	6
7	1.345	92.61			-	139,339,127	1,827,986,127	7
8	1.266	99.04, 88.64			-	15,724,345	1,352,663,345	8
9	1.613	100.34, 99.00			(3,171,205)	-	1,561,564,695	9
10	1.761	97.80, 98.22			-	71,521,914	3,097,200,121	10
11	0.709	88.07, 81.80			-	316,442,274	2,644,851,161	11
12	2.277	97.94, 96.08			-	58,706,172	2,315,533,422	12
13	2.223	99.42, 96.23			-	2,401,879	258,858,479	13
14	1.825	99.48, 96.97			-	10,691,569	1,801,169,880	14
15	2.277	104.43, 104.89			(6,060,179)	-	160,284,721	15
16	2.650	99.12, 96.67			-	16,550,430	1,100,411,030	16
17	2.139	99.20, 95.63			-	64,371,357	6,656,822,257	17
18	2.543	96.48, 93.66			-	99,319,210	2,618,277,527	18
19	2.825	89.56			-	72,392,441	684,752,464	19
20	2.029	99.05, 98.79			-	61,508,964	4,333,089,943	20
21	2.284	95.39, 92.13			-	358,686,783	7,554,354,283	21
22	1.249	91.49, 86.68			-	25,831,943	303,638,827	22
23	3.959	84.41			-	88,093,936	553,718,819	23
24	2.539	102.42, 99.12			(13,601,472)	-	730,146,926	24
25	1.990	97.56, 95.50			-	45,809,662	1,783,371,197	25
26	0.922	110.51, 108.56			(16,583,535)	-	161,767,298	26
27	2.102	94.26, 91.15			-	303,331,843	5,053,145,963	27
28	2.011	94.72, 90.77			-	392,615,451	7,337,025,851	28
29	1.519	90.74			-	207,144,831	2,205,974,206	29
30	2.265	89.87			-	816,084,205	8,014,823,105	30
31	2.730	99.59, 97.01			-	6,414,873	1,122,657,873	31
32	2.112	101.01, 97.79			(100,697,983)	-	11,230,730,742	32
33	2.243	96.67			-	66,492,478	1,942,015,696	33
34	1.202	100.89, 95.81			(13,064,202)	-	1,542,888,398	34
35	2.044	96.58, 94.00			-	157,423,032	4,194,727,032	35
36	2.367	100.36, 95.96			-	1,384,322	608,982,522	36
37	1.986	99.45, 94.58			-	36,441,793	5,299,815,387	37
38	1.801	104.93, 103.23			(58,304,147)	-	1,275,042,873	38
39	2.211	96.12, 92.83			-	105,150,650	2,336,927,438	39
40	3.039	96.58, 96.05			-	3,203,866	89,249,527	40
41	1.469	98.81, 97.27			-	46,221,028	3,724,123,499	41
42	1.357	95.64, 91.55			-	37,813,669	815,541,433	42
43	0.688	95.54, 95.98			-	116,810,992	2,589,334,892	43
44	2.145	98.62, 98.27			-	20,657,660	1,202,466,877	44
45	2.605	113.60, 109.96			(7,138,128)	-	53,118,322	45
46	1.462	103.27, 99.03			(13,118,831)	-	419,142,969	46
47	0.630	96.14, 95.65			-	170,785,221	4,319,887,221	47
48	1.372	102.08, 97.63			(24,639,195)	-	1,278,865,405	48
49	1.933	97.87, 94.03			-	82,548,291	3,447,867,778	49
50	2.579	97.87, 93.29			-	16,424,444	620,474,274	50
51	2.397	98.51, 96.84			-	22,367,574	1,330,255,274	51
52	1.900	94.34			-	369,563,883	6,348,046,083	52
53	2.044	99.57, 95.19			-	12,210,885	1,379,578,915	53
	103.870				(322,661,067)	4,751,829,287	128,258,638,858	

BOLD "Ratios" (Col. 8, above) are "Page 8" ratios used for "Equalization" of Municipalities that have undergone approved Revaluations or Annual Reassessments for the current tax year.

12									
APPORTIONMENT OF TAXES									
Section 12A									
County Taxes									
12A I	12A II				12A III	12A IV	12A V		
Total County Taxes Apportioned (Including Total Net Adjustments)	Adjustments Resulting From				Net County Taxes Apportioned (12AI - 12All(a) + 12All (b) -12All(c) + 12All(d)	Municipal Budget State Aide (R.S. 52:27D-118:40)	Net County Taxes Apportioned Less State Aide (Col. 12AIII - 12AIV - Addendum County BPP Adjustment)		
	County Equalization Table Appeals (R.S. 54:51A-4)		Appeals and Corrected Errors (R.S. 54:4-49; R.S. 54:4-53)						
	12All (a)	12All (b)	12All (c)	12All (d)					
	DEDUCT OVERPAYMENT	ADD UNDERPAYMENT	DEDUCT OVERPAYMENT	ADD UNDERPAYMENT					
1	5,636,512.90			26,986.10	-	5,609,526.80		5,609,526.80	1
2	1,592,656.42			8,084.66	-	1,584,571.76		1,584,571.76	2
3	467,477.59			528.00	-	466,949.59		466,949.59	3
4	4,276,641.55			113.54	-	4,276,528.01		4,276,528.01	4
5	2,167,652.47			1,202.65	-	2,166,449.82		2,166,449.82	5
6	2,497,024.53			851.09	-	2,496,173.44		2,496,173.44	6
7	4,360,134.03			15,413.13	-	4,344,720.90		4,344,720.90	7
8	3,226,388.53			-	-	3,226,388.53		3,226,388.53	8
9	3,724,662.49			1,799.62	-	3,722,862.87		3,722,862.87	9
10	7,387,478.18			11,962.85	-	7,375,515.33		7,375,515.33	10
11	6,308,530.12			5,377.07	-	6,303,153.05		6,303,153.05	11
12	5,523,037.57			20,399.65	-	5,502,637.92		5,502,637.92	12
13	617,432.29			3,651.75	-	613,780.54		613,780.54	13
14	4,296,171.60			6,333.50	-	4,289,838.10		4,289,838.10	14
15	382,313.00			-	-	382,313.00		382,313.00	15
16	2,624,713.34			1,989.74	-	2,622,723.60		2,622,723.60	16
17	15,877,930.80			18,180.19	-	15,859,750.61		15,859,750.61	17
18	6,245,146.37			498.50	-	6,244,647.87		6,244,647.87	18
19	1,633,279.64			864.22	-	1,632,415.42		1,632,415.42	19
20	10,335,337.13			4,637.04	-	10,330,700.09		10,330,700.09	20
21	18,018,734.75			3,485.90	-	18,015,248.85		18,015,248.85	21
22	724,242.90			-	-	724,242.90		724,242.90	22
23	1,320,736.64			-	-	1,320,736.64		1,320,736.64	23
24	1,741,555.04			9,276.10	-	1,732,278.94		1,732,278.94	24
25	4,253,717.97			3,520.43	-	4,250,197.54		4,250,197.54	25
26	385,849.26			-	-	385,849.26		385,849.26	26
27	12,052,823.23			9,736.46	-	12,043,086.77		12,043,086.77	27
28	17,500,360.42			10,038.76	-	17,490,321.66		17,490,321.66	28
29	5,261,715.64			8,181.66	-	5,253,533.98		5,253,533.98	29
30	19,117,050.40			13,097.22	-	19,103,953.18		19,103,953.18	30
31	2,677,776.77			12,145.37	-	2,665,631.40		2,665,631.40	31
32	26,787,671.15			31,024.32	-	26,756,646.83		26,756,646.83	32
33	4,632,118.70			615.78	-	4,631,502.92		4,631,502.92	33
34	3,680,115.57			32.77	-	3,680,082.80		3,680,082.80	34
35	10,005,312.29			1,395.58	-	10,003,916.71		10,003,916.71	35
36	1,452,552.28			848.56	-	1,451,703.72		1,451,703.72	36
37	12,641,182.04			11,027.65	-	12,630,154.39		12,630,154.39	37
38	3,041,247.27			2,168.84	-	3,039,078.43		3,039,078.43	38
39	5,574,066.83			29,284.27	-	5,544,782.56		5,544,782.56	39
40	212,879.02			-	-	212,879.02		212,879.02	40
41	8,882,823.20			17,737.42	-	8,865,085.78		8,865,085.78	41
42	1,945,239.02			-	-	1,945,239.02		1,945,239.02	42
43	6,176,112.06			7,762.89	-	6,168,349.17		6,168,349.17	43
44	2,868,138.15			1,368.67	-	2,866,769.48		2,866,769.48	44
45	126,698.45			-	-	126,698.45		126,698.45	45
46	999,744.74			-	-	999,744.74		999,744.74	46
47	10,303,845.84			555.96	-	10,303,289.88		10,303,289.88	47
48	3,050,364.82			20,100.70	-	3,030,264.12		3,030,264.12	48
49	8,223,894.81			4,362.06	-	8,219,532.75		8,219,532.75	49
50	1,479,962.55			1,781.62	-	1,478,180.93		1,478,180.93	50
51	3,172,939.94			696.78	-	3,172,243.16		3,172,243.16	51
52	15,141,434.23			93,094.55	-	15,048,339.68		15,048,339.68	52
53	3,290,587.87			1,800.78	-	3,288,787.09		3,288,787.09	53
	305,924,014.40	-	-	424,014.40	-	305,500,000.00		305,500,000.00	

APPORTIONMENT OF TAXES

Section 12B			Section 12C Local Taxes To Be Raised For							Section 12D		
12B (a) County Library Tax	12B (b) County Health Tax R.S.26:3A2-19	12B (c) County Open Space Tax	12C I District School Purposes			12C II			Total Tax Levy On Which Tax Rate is Computed (12AV+B(a)+B(b)+B(c)+C I(a)+C I(b)+C I(c)+C II(a)+C II(b)+C II(c))			
			12C I (a) District School Adjusted for BPP	12C I (b) Regional, Consolidated And Joint School Adjusted for BPP	12C I (c) As Required By Local Municipal Budget	12C II (a) Local Municipal Budget Adjusted for BPP	12C II (b) Local Municipal Open Space	12C II (c) Local Municipal Library				
1	-	112,978.82	647,804.78	-	R	38,930,914.00	-	12,212,919.96	-	779,770.00	58,293,914.36	1
2	113,352.56	-	183,169.30	192,854.00	-	-	-	2,753,585.16	-	-	4,827,532.78	2
3	33,407.07	9,404.34	53,917.52	-	R	3,592,424.00	-	1,579,595.10	86,627.84	-	5,822,325.46	3
4	-	86,123.22	493,517.36	8,094,166.00	-	-	-	16,949,253.01	-	581,641.69	30,481,229.29	4
5	154,979.29	43,627.22	250,018.61	5,373,896.00	R	4,592,752.00	-	5,542,634.19	89,725.41	-	18,214,082.54	5
6	-	50,268.68	288,127.83	4,031,101.00	-	-	-	3,595,183.00	-	345,838.00	10,806,691.95	6
7	-	87,497.53	502,182.39	9,076,694.00	-	-	-	8,081,280.87	-	605,921.79	22,698,297.48	7
8	-	64,974.94	372,329.42	6,369,798.00	-	-	-	6,433,316.43	-	446,863.69	16,913,671.01	8
9	266,316.12	-	429,682.30	13,979,790.00	-	-	-	6,840,086.00	-	-	25,238,737.29	9
10	527,649.61	-	851,652.05	23,481,122.00	R	12,804,514.00	-	7,852,954.72	365,340.00	-	53,258,747.71	10
11	450,902.81	-	727,609.80	2,007,056.00	-	-	-	7,012,075.69	-	-	16,500,797.35	11
12	393,642.45	110,820.18	635,596.69	17,045,777.00	R	9,566,260.00	-	18,121,973.50	-	-	51,376,707.74	12
13	43,912.96	12,361.45	71,041.00	2,259,824.00	R	1,081,980.00	-	1,617,216.86	-	-	5,700,116.81	13
14	306,876.39	-	495,238.59	14,880,539.00	R	6,037,824.00	-	6,657,550.00	-	-	32,667,866.08	14
15	27,348.81	7,699.25	44,119.42	2,249,021.00	R	588,577.00	-	486,956.87	-	-	3,786,035.35	15
16	-	-	302,743.12	10,734,145.00	R	3,945,735.00	-	10,748,617.24	-	363,942.43	28,717,906.39	16
17	1,134,551.39	-	1,831,028.67	70,760,205.00	R	27,497,087.00	-	21,900,600.67	1,977,735.27	-	140,960,958.61	17
18	446,711.69	125,759.08	720,641.56	41,989,981.00	-	-	-	14,264,537.00	244,008.00	-	64,036,286.20	18
19	116,775.00	-	188,389.90	4,036,502.00	R	3,360,560.00	-	7,929,297.88	30,916.92	-	17,294,857.12	19
20	739,010.77	208,047.80	1,192,214.26	58,583,275.00	-	-	-	14,520,890.96	1,070,289.14	-	86,644,428.02	20
21	1,288,731.98	362,806.82	2,079,162.33	80,491,229.00	R	32,209,820.00	-	28,391,951.00	1,439,133.50	-	164,278,083.48	21
22	51,808.82	-	83,578.57	599,746.00	-	-	-	2,009,481.09	-	-	3,468,857.38	22
23	94,479.08	26,597.78	152,414.72	5,269,598.00	-	-	-	11,569,539.81	-	-	18,433,366.03	23
24	-	34,880.66	200,376.61	10,144,622.00	-	-	-	6,338,013.99	185,937.00	240,280.00	18,876,389.20	24
25	304,041.56	-	490,568.71	14,262,071.00	R	7,486,836.00	-	7,600,571.10	174,239.19	-	34,568,525.10	25
26	27,601.78	-	44,527.51	546,233.00	J	-	-	630,400.00	8,919.00	-	1,643,530.55	26
27	-	-	1,390,238.56	45,662,049.00	-	-	-	39,038,600.00	-	1,660,230.62	99,794,204.95	27
28	1,251,201.76	-	2,018,990.12	65,332,340.00	R	29,205,118.00	-	22,961,264.38	1,389,996.88	-	139,649,232.80	28
29	375,819.82	105,804.62	606,523.86	16,756,430.00	-	-	-	7,146,414.98	100,024.83	-	30,344,552.09	29
30	1,366,613.39	384,739.93	2,205,042.53	77,899,993.00	R	34,123,416.00	-	27,187,413.70	720,012.28	-	162,991,184.01	30
31	-	53,689.74	308,088.31	-	R	18,537,882.00	-	8,524,324.68	-	372,962.00	30,462,578.13	31
32	-	-	3,089,366.15	149,247,782.00	-	-	-	54,149,054.81	2,266,285.75	3,703,380.00	239,212,515.54	32
33	331,315.10	93,272.10	534,483.81	32,211,693.00	-	-	-	3,132,327.98	1,126,302.73	-	42,060,897.64	33
34	263,255.27	-	424,686.37	4,948,692.00	R	4,453,338.00	-	4,927,722.14	-	-	18,697,776.58	34
35	-	201,466.15	1,154,472.86	39,540,272.00	-	-	-	30,231,646.07	-	1,385,244.25	82,517,018.04	35
36	103,849.33	29,235.92	167,577.08	7,174,375.00	-	-	-	5,449,572.40	-	-	14,376,313.45	36
37	903,520.89	-	1,457,997.90	67,686,350.00	J	-	-	21,323,361.04	526,337.36	-	104,527,721.58	37
38	217,408.51	61,202.19	350,838.47	9,865,601.00	R	3,846,049.00	-	6,354,004.63	266,677.58	-	24,000,859.81	38
39	-	-	640,872.61	18,161,565.00	R	10,773,036.00	-	13,447,807.92	-	766,853.34	49,334,917.43	39
40	15,228.33	4,287.08	24,566.52	1,708,164.00	-	-	-	649,640.00	-	-	2,614,764.95	40
41	634,188.65	-	1,023,752.82	17,332,020.00	R	13,898,869.00	-	12,244,746.35	-	-	53,998,662.60	41
42	139,152.95	-	224,483.10	600,105.00	R	3,147,116.00	-	4,495,000.00	-	-	10,551,096.07	42
43	441,266.64	-	712,006.69	4,666,328.00	-	-	-	4,999,893.80	-	-	16,987,844.30	43
44	205,074.13	-	330,833.57	8,589,770.00	R	5,839,768.00	-	7,390,146.90	118,749.77	-	25,341,111.85	44
45	9,063.39	2,551.53	14,621.16	411,448.00	R	188,530.00	-	816,316.14	-	-	1,569,228.67	45
46	71,516.88	20,132.98	115,371.84	2,574,710.00	-	-	-	2,537,182.07	-	-	6,318,658.51	46
47	-	-	1,189,041.68	6,600,671.00	-	-	-	6,601,015.40	-	1,427,504.10	26,121,522.06	47
48	216,781.28	-	350,533.85	9,129,575.00	-	-	-	5,023,377.55	130,563.00	-	17,881,094.80	48
49	587,988.80	-	948,730.92	25,280,800.00	R	13,369,209.00	-	15,867,962.95	757,196.00	-	65,031,420.42	49
50	105,742.56	29,769.99	170,632.15	6,694,972.00	-	-	-	7,097,210.45	-	-	15,576,508.08	50
51	226,927.18	-	366,084.34	-	R	23,687,864.00	-	3,105,130.00	785,460.00	-	31,343,708.68	51
52	1,076,720.30	-	1,740,040.58	67,991,240.00	-	-	-	27,675,840.69	-	-	113,532,181.25	52
53	235,264.70	-	379,594.82	10,220,476.00	R	4,600,721.00	-	9,214,239.00	-	-	27,939,082.61	53
15,300,000.00			2,330,000.00	35,271,125.69	1,102,746,666.00		317,366,199.00	-	583,231,698.13	13,860,477.45	12,680,431.91	2,388,286,598.18

"E" Denotes Regional Elementary School
 "R" Denotes Regional School
 "J" Denotes Joint School

13								
REAL PROPERTY EXEMPT FROM TAXATION								
13 (a)	13 (b)	13 (c)	13 (d)	13 (e)	13 (f)	13 (g)		
Public School Property (Property Class 15A)	Other School Property (Property Class 15B)	Public Property (Property Class 15C)	Church and Charitable Property (Property Class 15D)	Cemeteries and Graveyards (Property Class 15E)	Other Exemptions Not Included in Foregoing Classifications (Property Class 15F)	Total Amount of Real Property Exempt From Taxation (a+b+c+d+e+f)		
1	69,133,500	253,900	48,478,600	26,204,100	1,327,600	131,817,900	277,215,600	1
2	-	-	21,536,700	1,349,000	-	-	22,885,700	2
3	26,448,200	-	5,639,100	7,257,800	1,106,000	-	40,451,100	3
4	78,162,000	10,366,000	224,917,700	65,075,900	-	346,590,400	725,112,000	4
5	8,682,100	-	65,928,700	17,895,300	-	10,098,100	102,604,200	5
6	3,700,600	-	16,276,900	4,412,100	-	6,220,600	30,610,200	6
7	8,775,100	-	191,245,400	28,437,300	-	15,736,600	244,194,400	7
8	4,892,300	-	34,434,700	14,711,900	-	3,352,900	57,391,800	8
9	9,901,100	-	21,835,000	1,781,300	3,944,400	2,090,900	39,552,700	9
10	69,322,600	-	251,656,100	13,941,600	3,100	2,855,700	337,779,100	10
11	4,894,400	-	64,881,800	20,215,200	-	3,095,100	93,086,500	11
12	20,122,800	4,776,100	304,358,400	19,737,100	2,355,800	20,377,700	371,727,900	12
13	6,055,000	-	9,015,200	6,018,700	106,600	658,400	21,853,900	13
14	12,836,100	1,866,300	37,517,600	11,223,400	-	7,777,600	71,221,000	14
15	3,610,000	-	3,843,500	3,414,400	-	595,700	11,463,600	15
16	51,004,800	10,141,300	112,472,500	35,813,800	999,900	48,527,800	258,960,100	16
17	118,495,600	12,308,400	510,420,900	26,114,200	16,584,800	163,613,600	847,537,500	17
18	56,584,200	7,778,200	101,096,100	6,832,800	4,717,000	32,949,800	209,958,100	18
19	20,308,300	-	10,490,600	5,754,000	57,100	25,094,600	61,704,600	19
20	54,857,900	8,176,300	267,619,800	108,912,600	8,278,100	106,748,700	554,593,400	20
21	115,528,800	7,465,300	300,257,600	66,944,400	968,200	63,916,000	555,080,300	21
22	-	-	5,329,300	-	-	469,200	5,798,500	22
23	16,226,000	-	23,919,400	9,627,800	192,400	25,554,700	75,520,300	23
24	21,860,100	4,237,300	16,990,200	14,849,600	7,472,800	67,448,500	132,858,500	24
25	56,171,000	-	29,176,700	8,521,400	-	7,309,200	101,178,300	25
26	-	-	3,549,200	-	-	-	3,549,200	26
27	133,875,700	19,484,200	232,425,100	115,098,100	-	270,624,600	771,507,700	27
28	113,286,000	-	157,038,600	36,320,500	3,650,100	24,344,300	334,639,500	28
29	25,679,800	5,501,400	72,103,200	14,623,900	2,658,300	16,956,700	137,523,300	29
30	96,327,400	7,414,900	129,368,200	51,999,800	14,089,000	53,658,900	352,858,200	30
31	4,835,800	-	32,011,600	18,790,700	3,014,400	16,192,500	74,845,000	31
32	277,150,800	42,840,600	599,429,400	148,759,600	39,080,900	114,006,400	1,221,267,700	32
33	43,016,600	-	82,048,900	8,161,000	1,222,800	8,979,300	143,428,600	33
34	7,665,400	-	24,700,900	3,819,400	-	22,408,200	58,593,900	34
35	118,405,400	16,548,500	98,590,600	56,716,300	7,193,700	442,255,800	739,710,300	35
36	6,814,000	-	17,725,500	1,561,000	46,300	3,945,000	30,091,800	36
37	86,641,300	25,814,000	131,509,500	87,104,900	690,900	14,779,500	346,540,100	37
38	15,012,700	-	66,207,300	2,522,600	12,690,400	76,694,100	173,127,100	38
39	36,808,700	-	75,467,200	198,257,300	-	104,766,600	415,299,800	39
40	1,288,300	-	8,020,600	557,200	232,100	198,800	10,297,000	40
41	57,175,600	22,377,800	63,165,500	27,908,300	357,500	8,326,800	179,311,500	41
42	-	-	37,328,500	3,462,500	-	1,923,800	42,714,800	42
43	8,912,300	-	354,862,100	11,639,600	-	928,800	376,342,800	43
44	7,656,800	1,541,600	28,238,500	11,371,100	-	16,370,600	65,178,600	44
45	-	-	1,896,700	-	-	-	1,896,700	45
46	-	2,982,900	4,909,600	1,526,200	-	954,300	10,373,000	46
47	22,458,200	30,105,700	334,164,200	16,528,300	-	9,014,300	412,270,700	47
48	8,843,000	-	21,109,100	3,041,000	1,292,300	5,321,400	39,606,800	48
49	67,259,200	39,732,200	362,491,900	28,370,400	8,526,800	100,693,300	607,073,800	49
50	12,069,800	-	38,048,700	5,507,300	-	4,775,300	60,401,100	50
51	50,825,600	-	132,432,000	4,951,800	925,700	6,568,600	195,703,700	51
52	86,391,000	14,269,400	334,421,700	34,102,000	18,719,000	76,973,600	564,876,700	52
53	31,736,700	156,161,900	24,505,200	19,202,900	10,884,900	20,610,600	263,102,200	53
	2,157,708,600	452,144,200	6,147,108,000	1,436,949,400	173,388,900	2,515,171,800	12,882,470,900	

14				15		MONMOUTH COUNTY BOARD OF TAXATION 2019 ABSTRACT OF RATABLES Taxing District	
AMOUNT OF MISCELLANEOUS REVENUES FOR THE SUPPORT OF THE LOCAL MUNICIPAL BUDGET				DEDUCTIONS ALLOWED (C. 73, L. 1976)			
14 (a)	14 (b)	14 (c)	14 (d)	15 (a)	15 (b)		
Surplus Revenues Apportioned	Receipts From Revenues Anticipated	Receipts From Delinquent Tax and Liens	Total of Miscellaneous Revenues (14a+14b+14c)	Full Estimated Amount of Senior Citizen, Totally Disabled and Surviving Spouse Deductions Allowed (C. 129, L. 1976)	Veterans Deductions		
1	900,000.00	7,329,161.19	648,000.00	8,877,161.19	27,250	92,000	01 ABERDEEN
2	300,000.00	2,602,571.99	24,000.00	2,926,571.99	-	1,750	02 ALLENHURST
3	375,000.00	460,454.90	65,000.00	900,454.90	1,250	10,000	03 ALLENTOWN
4	6,500,000.00	24,385,108.77	100,000.00	30,985,108.77	5,500	11,750	04 ASBURY PARK
5	875,000.00	1,806,082.86	135,370.00	2,816,452.86	4,000	26,500	05 ATLANTIC HIGHLANDS
6	576,200.00	539,121.51	88,000.00	1,203,321.51	750	13,250	06 AVON-BY-THE-SEA
7	1,169,700.00	6,465,608.00	300,000.00	7,935,308.00	7,250	27,750	07 BELMAR
8	997,000.00	1,253,720.22	138,000.00	2,388,720.22	2,750	22,750	08 BRADLEY BEACH
9	1,697,120.56	896,774.14	220,000.00	2,813,894.70	3,000	35,000	09 BRIELLE
10	1,600,000.00	2,543,253.80	500,000.00	4,643,253.80	3,250	41,000	10 COLTS NECK
11	820,000.00	3,406,049.99	275,000.00	4,501,049.99	750	5,000	11 DEAL
12	3,600,000.00	4,297,813.31	233,000.00	8,130,813.31	6,500	62,500	12 EATONTOWN
13	300,000.00	526,364.14	-	826,364.14	1,250	4,750	13 ENGLISHTOWN
14	1,355,000.00	1,206,485.69	250,000.00	2,811,485.69	2,000	23,750	14 FAIR HAVEN
15	206,000.00	200,708.00	42,000.00	448,708.00	250	7,000	15 FARMINGDALE
16	1,615,000.00	3,574,710.36	500,000.00	5,689,710.36	9,000	37,750	16 FREEHOLD BORO
17	6,928,357.00	11,757,516.25	1,017,500.00	19,703,373.25	34,500	160,250	17 FREEHOLD TWP
18	2,450,000.00	3,960,633.00	400,000.00	6,810,633.00	27,750	134,500	18 HAZLET
19	1,300,000.00	1,149,885.72	800,000.00	3,249,885.72	7,500	24,000	19 HIGHLANDS
20	3,318,989.00	5,993,448.78	410,000.00	9,722,437.78	7,500	66,250	20 HOLMDEL
21	6,000,000.00	15,832,740.03	2,100,000.00	23,932,740.03	48,750	250,000	21 HOWELL
22	278,000.00	223,330.85	6,773.53	508,104.38	250	8,750	22 INTERLAKEN
23	2,000,000.00	3,627,811.96	750,000.00	6,377,811.96	11,250	35,500	23 KEANSBURG
24	1,590,000.00	2,256,191.36	440,000.00	4,286,191.36	10,500	29,000	24 KEYPORT
25	1,925,000.00	1,181,998.78	237,765.64	3,344,764.42	250	41,500	25 LITTLE SILVER
26	244,000.00	349,366.40	14,000.00	607,366.40	-	1,500	26 LOCH ARBOUR
27	4,417,133.91	12,784,723.69	1,445,105.07	18,646,962.67	21,750	80,250	27 LONG BRANCH
28	3,500,000.00	7,280,636.47	750,000.00	11,530,636.47	36,000	142,250	28 MANALAPAN
29	1,660,862.32	1,927,224.65	370,000.00	3,958,086.97	2,500	49,250	29 MANASQUAN
30	5,550,000.00	5,621,571.68	700,000.00	11,871,571.68	26,250	161,250	30 MARLBORO
31	1,148,550.00	2,911,594.87	-	4,060,144.87	6,250	39,250	31 MATAWAN
32	7,150,000.00	14,890,538.47	25,000.00	22,065,538.47	39,000	426,500	32 MIDDLETOWN
33	600,000.00	2,306,273.62	373,880.00	3,280,153.62	2,750	41,750	33 MILLSTONE
34	750,000.00	1,603,732.11	203,350.00	2,557,082.11	1,500	20,750	34 MONMOUTH BEACH
35	2,595,891.29	9,732,156.12	1,162,055.33	13,490,102.74	41,500	149,000	35 NEPTUNE TWP
36	1,017,422.00	1,156,283.22	330,000.00	2,503,705.22	6,500	34,750	36 NEPTUNE CITY
37	6,667,700.00	8,472,569.64	1,000,000.00	16,140,269.64	12,750	161,500	37 OCEAN TWP
38	1,000,000.00	1,169,361.80	208,000.00	2,377,361.80	5,250	45,000	38 OCEANPORT
39	1,485,000.00	6,699,342.59	560,000.00	8,744,342.59	6,500	36,750	39 RED BANK
40	388,200.00	94,952.07	38,000.00	521,152.07	-	3,750	40 ROOSEVELT
41	2,803,000.00	3,335,974.51	450,000.00	6,588,974.51	1,000	27,000	41 RUMSON
42	661,693.97	786,623.20	176,628.53	1,624,945.70	750	11,000	42 SEA BRIGHT
43	987,640.20	1,116,369.24	135,000.00	2,239,009.44	-	14,500	43 SEA GIRT
44	810,000.00	1,226,522.69	95,000.00	2,131,522.69	500	23,500	44 SHREWSBURY BORO
45	98,000.00	104,894.71	4,000.00	206,894.71	1,500	2,250	45 SHREWSBURY TWP
46	150,000.00	791,909.17	80,000.00	1,021,909.17	1,500	7,750	46 LAKE COMO
47	2,040,000.00	1,622,356.72	240,000.00	3,902,356.72	500	25,000	47 SPRING LAKE
48	450,000.00	1,108,559.18	150,000.00	1,708,559.18	4,250	48,750	48 SPRING LAKE HGTS
49	3,870,000.00	6,132,085.58	600,000.00	10,602,085.58	17,250	81,500	49 TINTON FALLS
50	815,000.00	2,195,947.05	395,000.00	3,405,947.05	8,250	35,250	50 UNION BEACH
51	1,200,000.00	982,235.00	375,000.00	2,557,235.00	1,250	43,750	51 UPPER FREEHOLD
52	5,561,828.71	7,148,950.04	1,150,000.00	13,860,778.75	19,000	186,750	52 WALL TWP
53	944,600.00	1,445,571.26	483,969.12	2,874,140.38	3,750	41,500	53 WEST LONG BRANCH
	107,242,889	212,475,871	21,194,397	340,913,158	491,000	3,114,250	

* Denotes Fiscal Year Budget
*T Denotes Transitional Budget from Fiscal to Calendar

ADDENDUM TO 2019 ABSTRACT OF RATABLES FOR MONMOUTH COUNTY

TOTAL TAXABLE VALUE OF PARTIAL EXEMPTIONS AND ABATEMENTS (COL. 3)

Taxing District	1	2	3	4	5	6	7	8	
	AIR / WATER POLLUTION CONTROL	AUTOMATIC FIRE SUPPRESSION SYSTEMS	FALLOUT SHELTER	WATER/ SEWAGE FACILITY	URBAN ENTERPRISE ZONE	CHAPTER 104 P.L. 1977 (Residential and Industrial) Only to be used until year 2000 (Repealed)	CHAPTER 233 P.L. 1979 (MULTIPLE DWELLING) Only to be used until year 2000 (Repealed)	CHAPTER 12 P.L. 1977 (Residential and Industrial) Only to be used until year 2000 (Repealed)	
R.S. 54:4-3.56	R.S. 54:4-3.13	R.S. 54:4-3.48	R.S. 54:4-3.59	R.S. 54:4-3.139	R.S.54:4-3.72	R.S.54:4-3.121	R.S. 54:4-3.95		
01 ABERDEEN	-	28,300	-	-	-	-	-	-	1
02 ALLENHURST	-	-	-	-	-	-	-	-	2
03 ALLENTOWN	-	-	-	-	-	-	-	-	3
04 ASBURY PARK	-	-	-	-	-	-	-	-	4
05 ATLANTIC HIGHLANDS	-	-	-	-	-	-	-	-	5
06 AVON-BY-THE-SEA	-	-	-	-	-	-	-	-	6
07 BELMAR	-	-	-	-	-	-	-	-	7
08 BRADLEY BEACH	-	-	-	-	-	-	-	-	8
09 BRIELLE	-	-	-	-	-	-	-	-	9
10 COLTS NECK	-	-	-	-	-	-	-	-	10
11 DEAL	-	-	-	-	-	-	-	-	11
12 EATONTOWN	-	236,000	-	-	-	-	-	-	12
13 ENGLISHTOWN	-	-	-	-	-	-	-	-	13
14 FAIR HAVEN	-	-	-	-	-	-	-	-	14
15 FARMINGDALE	-	-	-	-	-	-	-	-	15
16 FREEHOLD BORO	-	-	-	-	-	-	-	-	16
17 FREEHOLD TWP	-	398,400	-	-	-	-	-	-	17
18 HAZLET	-	-	-	-	-	-	-	-	18
19 HIGHLANDS	-	-	-	-	-	-	-	-	19
20 HOLMDEL	-	-	-	-	-	-	-	-	20
21 HOWELL	-	-	-	-	-	-	-	-	21
22 INTERLAKEN	-	-	-	-	-	-	-	-	22
23 KEANSBURG	-	-	-	-	-	-	-	-	23
24 KEYPORT	-	-	-	-	-	-	-	-	24
25 LITTLE SILVER	-	64,049	-	-	-	-	-	-	25
26 LOCH ARBOUR	-	-	-	-	-	-	-	-	26
27 LONG BRANCH	-	-	-	-	-	-	-	-	27
28 MANALAPAN	-	-	-	-	-	-	-	-	28
29 MANASQUAN	-	-	-	-	-	-	-	-	29
30 MARLBORO	-	-	-	-	-	-	-	-	30
31 MATAWAN	-	-	-	-	-	-	-	-	31
32 MIDDLETOWN	-	2,268,700	-	2,102,400	-	-	-	-	32
33 MILLSTONE	-	-	-	-	-	-	-	-	33
34 MONMOUTH BEACH	-	-	-	-	-	-	-	-	34
35 NEPTUNE TWP	-	466,000	-	-	-	-	-	-	35
36 NEPTUNE CITY	-	-	-	-	-	-	-	-	36
37 OCEAN TWP	-	213,680	-	-	-	-	-	-	37
38 OCEANPORT	-	-	-	-	-	-	-	-	38
39 RED BANK	-	-	-	-	-	-	-	-	39
40 ROOSEVELT	-	-	-	-	-	-	-	-	40
41 RUMSON	-	-	-	-	-	-	-	-	41
42 SEA BRIGHT	-	-	-	-	-	-	-	-	42
43 SEA GIRT	-	-	-	-	-	-	-	-	43
44 SHREWSBURY BORO	-	-	-	-	-	-	-	-	44
45 SHREWSBURY TWP	-	-	-	-	-	-	-	-	45
46 LAKE COMO	-	-	-	-	-	-	-	-	46
47 SPRING LAKE	-	-	-	-	-	-	-	-	47
48 SPRING LAKE HGTS	-	-	-	-	-	-	-	-	48
49 TINTON FALLS	-	1,801,100	-	-	-	-	-	-	49
50 UNION BEACH	-	-	-	-	-	-	-	-	50
51 UPPER FREEHOLD	-	-	-	-	-	-	-	-	51
52 WALL TWP	-	100,000	-	-	-	-	-	-	52
53 WEST LONG BRANCH	-	-	-	-	-	-	-	-	53
-	-	5,576,229	-	2,102,400	-	-	-	-	-

ADDENDUM TO 2019 ABSTRACT OF RATABLES FOR MONMOUTH COUNTY

TOTAL TAXABLE VALUE OF PARTIAL EXEMPTIONS AND ABATEMENTS (COL. 3)

	9	10	11	12	13	14	15	16	
	DWELLING ABATEMENT Chapter 441 P.L. 1991 R.S.40A:21-5	DWELLING EXEMPTION Chapter 441 P.L. 1991 R.S.40A:21-5	NEW DWELL /CONVERSION ABATEMENT Chapter 441 P.L. 1991 R.S.40A:21-5	NEW DWELL /CONVERSION EXEMPTION Chapter 441 P.L. 1991 R.S.40A:21-5	MULTI DWELL /CONVERSION ABATEMENT Chapter 441 P.L. 1991 R.S.40A:21-6	MULTI DWELL /CONVERSION EXEMPTION Chapter 441 P.L. 1991 R.S.40A:21-6	COMMERCIAL / INDUSTRIAL EXEMPTION Chapter 441 P.L. 1991 R.S.40A:21-7	TOTAL ASSESSED VALUE AS REFLECTED IN COLUMN 3 OF THE ABSTRACT OF RATABLES	Taxing District
1	-	57,500	-	117,710	-	-	-	203,510	01 ABERDEEN
2	-	-	-	-	-	-	-	-	02 ALLENHURST
3	-	-	-	-	-	-	-	-	03 ALLENTOWN
4	-	299,500	8,213,000	-	-	-	541,200	9,053,700	04 ASBURY PARK
5	327,000	-	75,000	-	-	-	62,800	464,800	05 ATLANTIC HIGHLANDS
6	-	-	-	-	-	-	-	-	06 AVON-BY-THE-SEA
7	-	858,000	-	-	-	-	-	858,000	07 BELMAR
8	-	-	-	-	-	-	-	-	08 BRADLEY BEACH
9	-	-	-	-	-	-	-	-	09 BRIELLE
10	-	-	-	-	-	-	-	-	10 COLTS NECK
11	-	-	-	-	-	-	-	-	11 DEAL
12	-	168,100	-	-	-	-	-	404,100	12 EATONTOWN
13	-	-	-	-	-	-	-	-	13 ENGLISHTOWN
14	-	-	-	-	-	-	-	-	14 FAIR HAVEN
15	-	-	-	-	-	-	-	-	15 FARMINGDALE
16	817,900	-	-	-	-	-	1,436,700	2,254,600	16 FREEHOLD BORO
17	-	3,571,200	-	-	-	-	-	3,969,600	17 FREEHOLD TWP
18	-	192,100	-	-	-	-	-	192,100	18 HAZLET
19	-	352,100	-	-	-	-	4,625,000	4,977,100	19 HIGHLANDS
20	-	-	-	-	-	-	-	-	20 HOLMDEL
21	-	-	-	-	-	-	-	-	21 HOWELL
22	-	-	-	-	-	-	-	-	22 INTERLAKEN
23	-	-	-	-	-	-	507,200	507,200	23 KEANSBURG
24	-	225,000	-	-	-	-	-	225,000	24 KEYPORT
25	-	-	-	-	-	-	-	64,049	25 LITTLE SILVER
26	-	-	-	-	-	-	-	-	26 LOCH ARBOUR
27	5,747,080	-	-	-	-	-	-	5,747,080	27 LONG BRANCH
28	-	-	-	-	-	-	-	-	28 MANALAPAN
29	-	-	-	-	-	-	-	-	29 MANASQUAN
30	48,000	-	-	-	-	-	-	48,000	30 MARLBORO
31	-	104,000	-	-	-	-	-	104,000	31 MATAWAN
32	-	-	-	-	-	-	-	4,371,100	32 MIDDLETOWN
33	-	-	-	-	-	-	-	-	33 MILLSTONE
34	-	-	-	-	-	-	-	-	34 MONMOUTH BEACH
35	-	-	-	-	-	-	221,400	687,400	35 NEPTUNE TWP
36	-	-	1,832,500	-	-	-	-	1,832,500	36 NEPTUNE CITY
37	-	-	-	-	-	-	-	213,680	37 OCEAN TWP
38	-	-	-	-	-	-	-	-	38 OCEANPORT
39	-	-	-	-	-	-	-	-	39 RED BANK
40	-	-	-	-	-	-	-	-	40 ROOSEVELT
41	-	-	-	-	-	-	-	-	41 RUMSON
42	-	-	-	-	-	-	-	-	42 SEA BRIGHT
43	-	-	-	-	-	-	-	-	43 SEA GIRT
44	-	-	-	-	-	-	-	-	44 SHREWSBURY BORO
45	-	-	-	-	-	-	-	-	45 SHREWSBURY TWP
46	-	-	-	-	-	-	-	-	46 LAKE COMO
47	-	-	-	-	-	-	-	-	47 SPRING LAKE
48	-	-	-	-	-	-	-	-	48 SPRING LAKE HGTS
49	-	-	-	-	-	-	-	1,801,100	49 TINTON FALLS
50	-	3,800	-	-	-	-	-	3,800	50 UNION BEACH
51	-	-	-	-	-	-	-	-	51 UPPER FREEHOLD
52	-	80,800	-	-	-	-	-	180,800	52 WALL TWP
53	691,100	-	-	-	-	-	-	691,100	53 WEST LONG BRANCH

7,631,080 5,912,100 10,120,500 117,710 - - 7,394,300 38,854,319
 Total must match Col 3 of Abstract

ADDENDUM TO 2019 ABSTRACT OF RATABLES FOR MONMOUTH COUNTY

EQUALIZED VALUE BASED ON IN LIEU OF TAXES COL.10(A) AND 10 (B)

	1	2	3	4	5
Taxing District	C. 12 PL 1977 IN LIEU OF TAX	NJ HOUSING FINANCE AGENCY	URBAN RENEWAL	C. 441 PL 1991 SHORT TERM IN LIEU OF TAX AGREEMENTS	TOTAL VALUE
					(Col. 1 + 2 + 3 + 4)
01 ABERDEEN	-	-	-	-	-
02 ALLENHURST	-	-	-	-	-
03 ALLENTOWN	-	-	-	-	-
04 ASBURY PARK	-	-	-	1,257,703	1,257,703
05 ATLANTIC HIGHLANDS	-	-	-	-	-
06 AVON-BY-THE-SEA	-	-	-	-	-
07 BELMAR	-	-	-	-	-
08 BRADLEY BEACH	-	-	-	-	-
09 BRIELLE	-	-	-	-	-
10 COLTS NECK	-	-	-	-	-
11 DEAL	-	-	-	-	-
12 EATONTOWN	-	-	-	-	-
13 ENGLISH TOWN	-	-	-	-	-
14 FAIR HAVEN	-	-	-	-	-
15 FARMINGDALE	-	-	-	-	-
16 FREEHOLD BORO	-	-	-	-	-
17 FREEHOLD TWP	-	-	-	-	-
18 HAZLET	-	-	-	-	-
19 HIGHLANDS	-	-	-	-	-
20 HOLMDEL	-	-	-	-	-
21 HOWELL	-	-	-	-	-
22 INTERLAKEN	-	-	-	-	-
23 KEANSBURG	-	-	-	360,526	360,526
24 KEYPORT	-	-	-	-	-
25 LITTLE SILVER	-	-	-	-	-
26 LOCH ARBOUR	-	-	-	-	-
27 LONG BRANCH	-	-	-	1,604,744	1,604,744
28 MANALAPAN	-	-	-	-	-
29 MANASQUAN	-	-	-	-	-
30 MARLBORO	-	-	-	-	-
31 MATAWAN	-	-	-	-	-
32 MIDDLETOWN	-	-	-	-	-
33 MILLSTONE	-	-	-	-	-
34 MONMOUTH BEACH	-	-	-	-	-
35 NEPTUNE TWP	-	-	-	-	-
36 NEPTUNE CITY	-	-	-	686,648	686,648
37 OCEAN TWP	-	-	-	-	-
38 OCEANPORT	-	-	-	-	-
39 RED BANK	-	-	-	-	-
40 ROOSEVELT	-	-	-	-	-
41 RUMSON	-	-	-	-	-
42 SEA BRIGHT	-	-	-	-	-
43 SEA GIRT	-	-	-	-	-
44 SHREWSBURY BORO	-	-	-	-	-
45 SHREWSBURY TWP	-	-	-	-	-
46 LAKE COMO	-	-	-	-	-
47 SPRING LAKE	-	-	-	-	-
48 SPRING LAKE HGTS	-	-	-	-	-
49 TINTON FALLS	-	-	-	-	-
50 UNION BEACH	-	-	-	-	-
51 UPPER FREEHOLD	-	-	-	-	-
52 WALL TWP	-	-	-	-	-
53 WEST LONG BRANCH	-	-	-	-	-

\$	-	\$	-	\$	-	\$	3,909,621	3,909,621
----	---	----	---	----	---	----	-----------	-----------

Total Must match Col 5 of Equalization Table

STATE CERTIFICATION OF MUNICIPAL BUDGET 2019 - DCA

STATE AID - BUSINESS PERSONAL PROPERTY TAX (BPP) DEPRECIATION ADJUSTMENT

	School Tax Required by School Budget (Type 1 District)	District School Required by Municipal Budget	Local Municipal Purposes	Extra- Ordinary Aid & State Aid	Bus. Pers. Prop. Tax Depreciation Adjustment Due Municipality	PFPS Savings Police & Firemans Retirement Due Municipality	Adjusted Local Municipal Purposes Total Levy	Bus. Pers. Prop. Tax Due Local School	Bus. Pers. Prop. Tax Due Regional School	Open Space Rec., Farm. Historic Preservation	Local Municipal Library
				Applied to (Col. 12CIIA)				Applied to (Col. 12CIA)	Applied to (Col. 12CIB)		
01 ABERDEEN	-	-	12,212,919.96	-	-	-	12,212,919.96	-	-	-	779,770.00
02 ALLENHURST	-	-	-	-	-	-	2,753,585.16	-	-	-	-
03 ALLENTOWN	-	-	1,579,595.10	-	-	-	1,579,595.10	-	-	86,627.84	-
04 ASBURY PARK	-	-	16,949,253.01	-	-	-	16,949,253.01	55,281	-	-	581,641.69
05 ATLANTIC HIGHLANDS	-	-	5,542,634.19	-	-	-	5,542,634.19	-	-	89,725.41	-
06 AVON-BY-THE-SEA	-	-	3,595,183.00	-	-	-	3,595,183.00	-	-	-	345,838.00
07 BELMAR	-	-	8,081,280.87	-	-	-	8,081,280.87	-	-	-	605,921.79
08 BRADLEY BEACH	-	-	6,433,316.43	-	-	-	6,433,316.43	-	-	-	446,863.69
09 BRIELLE	-	-	6,840,086.00	-	-	-	6,840,086.00	-	-	-	-
10 COLTS NECK	-	-	7,852,954.72	-	-	-	7,852,954.72	-	-	365,340.00	-
11 DEAL	-	-	7,012,075.69	-	-	-	7,012,075.69	-	-	-	-
12 EATONTOWN	-	-	18,121,973.50	-	-	-	18,121,973.50	-	-	-	-
13 ENGLISHTOWN	-	-	1,617,216.86	-	-	-	1,617,216.86	8,884	3,574.00	-	-
14 FAIR HAVEN	-	-	6,657,550.00	-	-	-	6,657,550.00	-	-	-	-
15 FARMINGDALE	-	-	486,956.87	-	-	-	486,956.87	16,336	4,503.00	-	-
16 FREEHOLD BORO	-	-	10,748,617.24	-	-	-	10,748,617.24	79,259	25,657.00	-	363,942.43
17 FREEHOLD TWP	-	-	21,900,600.67	-	-	-	21,900,600.67	678,023	272,952.00	1,977,735.27	-
18 HAZLET	-	-	14,264,537.00	-	-	-	14,264,537.00	-	-	244,008.00	-
19 HIGHLANDS	-	-	7,929,297.88	-	-	-	7,929,297.88	-	-	30,916.92	-
20 HOLMDEL	-	-	14,520,890.96	-	-	-	14,520,890.96	-	-	1,070,289.14	-
21 HOWELL	-	-	28,391,951.00	-	-	-	28,391,951.00	-	-	1,439,133.50	-
22 INTERLAKEN	-	-	2,009,481.09	-	-	-	2,009,481.09	-	-	-	-
23 KEANSBURG	-	-	11,569,539.81	-	-	-	11,569,539.81	-	-	-	-
24 KEYPORT	-	-	6,338,013.99	-	-	-	6,338,013.99	45,487	-	185,937.00	240,280.00
25 LITTLE SILVER	-	-	7,600,571.10	-	-	-	7,600,571.10	-	-	174,239.19	-
26 LOCH ARBOUR	-	-	630,400.00	-	-	-	630,400.00	-	-	8,919.00	-
27 LONG BRANCH	-	-	39,038,600.00	-	-	-	39,038,600.00	-	-	-	1,660,230.62
28 MANALAPAN	-	-	22,961,264.38	-	-	-	22,961,264.38	-	-	1,389,996.88	-
29 MANASQUAN	-	-	7,146,414.98	-	-	-	7,146,414.98	-	-	100,024.83	-
30 MARLBORO	-	-	27,187,413.70	-	-	-	27,187,413.70	-	-	720,012.28	-
31 MATAWAN	-	-	8,524,324.68	-	-	-	8,524,324.68	-	-	-	372,962.00
32 MIDDLETOWN	-	-	54,149,054.81	-	-	-	54,149,054.81	-	-	2,266,285.75	3,703,380.00
33 MILLSTONE	-	-	3,132,327.98	-	-	-	3,132,327.98	-	-	1,126,302.73	-
34 MONMOUTH BEACH	-	-	4,927,722.14	-	-	-	4,927,722.14	-	-	-	-
35 NEPTUNE TWP	-	-	30,231,646.07	-	-	-	30,231,646.07	-	-	-	1,385,244.25
36 NEPTUNE CITY	-	-	5,449,572.40	-	-	-	5,449,572.40	-	-	-	-
37 OCEAN TWP	-	-	21,323,361.04	-	-	-	21,323,361.04	-	-	526,337.36	-
38 OCEANPORT	-	-	6,354,004.63	-	-	-	6,354,004.63	-	-	266,677.58	-
39 RED BANK	-	-	13,447,807.92	-	-	-	13,447,807.92	-	-	-	766,853.34
40 ROOSEVELT	-	-	649,640.00	-	-	-	649,640.00	-	-	-	-
41 RUMSON	-	-	12,244,746.35	-	-	-	12,244,746.35	-	-	-	-
42 SEA BRIGHT	-	-	4,495,000.00	-	-	-	4,495,000.00	-	-	-	-
43 SEA GIRT	-	-	4,999,893.80	-	-	-	4,999,893.80	-	-	-	-
44 SHREWSBURY BORO	-	-	7,390,146.90	-	-	-	7,390,146.90	-	-	118,749.77	-
45 SHREWSBURY TWP	-	-	816,316.14	-	-	-	816,316.14	-	-	-	-
46 LAKE COMO	-	-	2,537,182.07	-	-	-	2,537,182.07	-	-	-	-
47 SPRING LAKE	-	-	6,601,015.40	-	-	-	6,601,015.40	-	-	-	1,427,504.10
48 SPRING LAKE HGTS	-	-	5,023,377.55	-	-	-	5,023,377.55	-	-	130,563.00	-
49 TINTON FALLS	-	-	15,867,962.95	-	-	-	15,867,962.95	-	-	757,196.00	-
50 UNION BEACH	-	-	7,097,210.45	-	-	-	7,097,210.45	-	-	-	-
51 UPPER FREEHOLD	-	-	3,105,130.00	-	-	-	3,105,130.00	-	-	785,460.00	-
52 WALL TWP	-	-	27,675,840.69	-	-	-	27,675,840.69	-	-	-	-
53 WEST LONG BRANCH	-	-	9,214,239.00	-	-	-	9,214,239.00	-	-	-	-
	-	-	580,478,113	-	-	-	583,231,698	883,270	306,686	13,860,477	12,680,432

Source: DCA Certification of municipal budgets

2019 ABSTRACT of RATABLES CERTIFICATION

Total County Taxes Apportioned (12 A I)	305,924,014.40
* Adjustments (Net Total 12 A II).....	424,014.40
Net County Taxes Apportioned (12 A III)	305,500,000.00

* Individual Prior-year Overpayments Increase the Total Taxes Apportioned and are returned to the municipality as a Credit.
 * Individual Prior-year Underpayments Decrease the Total Taxes Apportioned and are assigned to the municipality as a debit.

Total Amount of Miscellaneous Revenues	144,100,000.00
(Including Surplus Revenues Appropriated for the support of the County Budget)	

Tax Rate per \$100 of Assessed Valuation	
To be applied to Col. 11 for apportionment of County Taxes	0.238521177
To be applied to Col. 11 for apportionment of County Library Taxes	0.017062646
To be applied to Col. 11 for apportionment of County Health Taxes	0.004803482
To be applied to Col. 11 for apportionment of County Open Space Taxes	0.027525653

The County Percentage Level of Taxable Value of Real Property is 100.%

MONMOUTH COUNTY BOARD OF TAXATION

Matthew J. Clark
 COUNTY TAX ADMINISTRATOR

AUGUST 29, 2019



<i>Cliff Hones</i>	President
<i>Adam Jeff</i>	
<i>Karen Beson</i>	
<i>Steph Marcell</i>	
<i>Wayne Donnanke</i>	
<i>Bexie Luttrel</i>	
<i>Juan A. Malara</i>	

I, Craig R. Marshall, CFO and Treasurer of the County of Monmouth, do hereby certify that the above is a true copy of the abstract of ratables and exemptions of the County of Monmouth, State of New Jersey, for the year 2019 as filed in my office by the Monmouth County Board of Taxation.

Craig R. Marshall
 Craig R. Marshall, CFO, Monmouth County Treasurer

MONMOUTH COUNTY ASSESSMENT DEMONSTRATION - P.L. 2013 CH. 15

Taxing District	Implementation Schedule Action - Adopted June 19, 2013 - Revisions Based on Activity							
	Prior / Pending Years Revaluation or Reassessment	2014	2015	2016	2017	2018	2019	2020
01 ABERDEEN	91, 93 , 09	20% Inspections	20% + QRA	20% + QRA	20% + QRA	20% + QRA	20% + QRA	20% + QRA
02 ALLENHURST	89, 94, 98, 02, 07		15 Reval + 20%	20% + QRA	20% + QRA	20% + QRA	20% + QRA	20% + QRA
03 ALLENTOWN	87, 99 , 11	20% Inspections	20% + QRA	20% + QRA	ADP Opt Out			
04 ASBURY PARK	88, 02	14 Reval + 20%	20% + QRA	20% + QRA	20% + QRA	20% + QRA	20% + QRA	20% + QRA
05 ATLANTIC HIGHLANDS	90, 96, 04	RR	RR	RR	RR	18 Reval + 20%	20% + QRA	20% + QRA
06 AVON-BY-THE-SEA	89, 93, 08	20% Inspections	20% + QRA	20% + QRA	ADP Opt Out			
07 BELMAR	89, 93, 03	RR	RR	RR	17 Reval + ADP Opt Out			
08 BRADLEY BEACH	95, 02, 06	RR	15 Reval + 20%	20% + QRA	20% + QRA	20% + QRA	20% + QRA	20% + QRA
09 BRIELLE	90, 07	RR	15 Reval + 20%	20% + QRA	20% + QRA	20% + QRA	20% + QRA	20% + QRA
10 COLTS NECK	88, 95, 10	20% Inspections	20% + QRA	20% + QRA	20% + QRA	20% + QRA	20% + QRA	20% + QRA
11 DEAL	89, 02 , 09, 12	20% Inspections	20% + QRA	20% + QRA	20% + QRA	20% + QRA	20% + QRA	20% + QRA
12 EATONTOWN	91, 06, 10	RR	RR	16 Reval + 20%	20% + QRA	20% + QRA	20% + QRA	20% + QRA
13 ENGLISHTOWN	90, 08	20% Inspections	20% + QRA	20% + QRA	20% + QRA	20% + QRA	20% + QRA	20% + QRA
14 FAIR HAVEN	93, 96, 03	14 Reval + 20%	20% + QRA	20% + QRA	20% + QRA	20% + QRA	20% + QRA	20% + QRA
15 FARMINGDALE	91, 05	RR	15 Reval + 20%	20% + QRA	20% + QRA	20% + QRA	20% + QRA	20% + QRA
16 FREEHOLD BORO	90, 91, 05	RR	RR	RR	17 Reval + 20%	20% + QRA	20% + QRA	20% + QRA
17 FREEHOLD TWP	90, 91, 98 , 09, 13	20% Inspections	20% + QRA	20% + QRA	ADP Opt Out + RA	25% + RA	25% + RA	25% + RA
18 HAZLET	94 , 09, 13	20% Inspections	20% + QRA	20% + QRA	20% + QRA	20% + QRA	20% + QRA	20% + QRA
19 HIGHLANDS	90, 93, 04 , 11	20% Inspections	20% + QRA	20% + QRA	ADP Opt Out		ADP Opt In	20% + QRA
20 HOLMDEL	92, 07, 10 ,	20% Inspections	20% + QRA	20% + QRA	20% + QRA	20% + QRA	20% + QRA	20% + QRA
21 HOWELL	91, 07 , 12	20% Inspections	20% + QRA	20% + QRA	20% + QRA	20% + QRA	20% + QRA	20% + QRA
22 INTERLAKEN	89, 94, 03, 13	20% Inspections	20% + QRA	20% + QRA	20% + QRA	20% + QRA	20% + QRA	20% + QRA
23 KEANSBURG	90, 99, 05, 07, 10	RR	RR	RR	RR	RR	RR	RR
24 KEYPORT	91 , 09	RR	15 Reval + 20%	20% + QRA	20% + QRA	20% + QRA	20% + QRA	20% + QRA
25 LITTLE SILVER	95, 03 , 13	20% Inspections	20% + QRA	20% + QRA	20% + QRA	20% + QRA	20% + QRA	20% + QRA
26 LOCH ARBOUR	87, 98, 02, 08, 11	20% Inspections	20% + QRA	20% + QRA	20% + QRA	20% + QRA	20% + QRA	20% + QRA
27 LONG BRANCH	89, 91, 03, 07, 10	RR	RR	16 Reval + 20%	20% + QRA	20% + QRA	20% + QRA	20% + QRA
28 MANALAPAN	92,07, 10	20% Inspections	20% + QRA	20% + QRA	20% + QRA	20% + QRA	20% + QRA	20% + QRA
29 MANASQUAN	90, 04	RR	RR	16 Reval + 20%	ADP Opt Out			
30 MARLBORO	92, 10	20% Inspections	20% + QRA	20% + QRA	ADP Opt Out			
31 MATAWAN	89, 92 , 08	20% Inspections	20% + QRA	20% + QRA	20% + QRA	20% + QRA	20% + QRA	20% + QRA
32 MIDDLETOWN	91 , 09, 11	20% Inspections	20% + QRA	20% + QRA	20% + QRA	20% + QRA	20% + QRA	20% + QRA
33 MILLSTONE	93, 02, 10,12	20% Inspections	20% + QRA	20% + QRA	ADP Opt Out			
34 MONMOUTH BEACH	93, 05	RR	15 Reval + 20%	20% + QRA	20% + QRA	20% + QRA	20% + QRA	20% + QRA
35 NEPTUNE TWP	90, 92, 04	RR	15 Reval + 20%	20% + QRA	20% + QRA	20% + QRA	20% + QRA	20% + QRA
36 NEPTUNE CITY	90, 93, 04	RR	15 Reval + 20%	20% + QRA	20% + QRA	20% + QRA	20% + QRA	20% + QRA
37 OCEAN TWP	92, 05, 10	RR	RR	RR	17 Reval + 20%	20% + QRA	20% + QRA	20% + QRA
38 OCEANPORT	90, 06, 10	RR	RR	RR	RR	18 Reval + 20%	20% + QRA	20% + QRA
39 RED BANK	89, 92, 01, 07	RR	RR	16 Reval + 20%	20% + QRA	20% + QRA	20% + QRA	20% + QRA
40 ROOSEVELT	92, 94,07, 10	20% Inspections	20% + QRA	20% + QRA	20% + QRA	20% + QRA	20% + QRA	20% + QRA
41 RUMSON	93, 04	14 Reval + 20%	20% + QRA	20% + QRA	20% + QRA	20% + QRA	20% + QRA	20% + QRA
42 SEA BRIGHT	93, 04	RR	RR	16 Reval + 20%	20% + QRA	20% + QRA	20% + QRA	20% + QRA
43 SEA GIRT	89, 91, 05	RR	15 Reval + 20%	20% + QRA	20% + QRA	20% + QRA	20% + QRA	20% + QRA
44 SHREWSBURY BORO	94, 03, 13,	20% Inspections	20% + QRA	20% + QRA	20% + QRA	20% + QRA	20% + QRA	20% + QRA
45 SHREWSBURY TWP	91, 08 ,	20% Inspections	20% + QRA	20% + QRA	20% + QRA	20% + QRA	20% + QRA	20% + QRA
46 LAKE COMO	89, 98, 06	RR	RR	16 Reval + 20%	20% + QRA	20% + QRA	20% + QRA	20% + QRA
47 SPRING LAKE	89, 99, 05	RR	RR	RR	17 Reval + 20%	20% + QRA	20% + QRA	20% + QRA
48 SPRING LAKE HGTS	85, 93, 02, 08	20% Inspections	20% + QRA	20% + QRA	20% + QRA	20% + QRA	20% + QRA	20% + QRA
49 TINTON FALLS	90, 08	20% Inspections	20% + QRA	20% + QRA	20% + QRA	20% + QRA	20% + QRA	20% + QRA
50 UNION BEACH	90, 03	RR	15 Reval + 20%	20% + QRA	20% + QRA	20% + QRA	20% + QRA	20% + QRA
51 UPPER FREEHOLD	90, 06 , 11	RR	15 Reval + 20%	20% + QRA	20% + QRA	20% + QRA	20% + QRA	20% + QRA
52 WALL TWP	89, 90, 02	RR	RR	16 Reval + 20%	ADP Opt Out			
53 WEST LONG BRANCH	90, 93, 06, 13	20% Inspections	20% + QRA	20% + QRA	20% + QRA	20% + QRA	20% + QRA	20% + QRA

*20% Inspection = 5-year, 20% annual internal inspection data maintenance program

QRA = Annual Qualified Reassessment Program

RR = Revise all assessments to current Director's Ratio, pending move to 100% market value

RA = Traditional reassessment

23 Keansburg pending 2021 Revaluation

SOURCE: Revaluation/Revaluation Archive

MONMOUTH COUNTY CERTIFIED GENERAL TAX RATES 2019	A	B	C	D	E	F	G	H	I	J	K	L	M
	COUNTY				SCHOOL			MUNICIPAL			GENERAL RATE	LOCAL RATE	COUNTY RATE
	PURPOSES	LIBRARY	HEALTH	OPEN SPACE	LOCAL SCHOOL	REGIONAL SCHOOL	REGIONAL ELEMENTARY	MUNICIPAL BUDGET	OPEN SPACE	MUNICIPAL LIBRARY			
												(A:J)	(E:J)
01 ABERDEEN	0.252	-	0.005	0.029	-	1.744		0.547	-	0.035	2.612	2.326	0.286
02 ALLENHURST	0.261	0.019	-	0.030	0.032	-		0.453	-	-	0.795	0.485	0.310
03 ALLENTOWN	0.243	0.017	0.005	0.028	-	1.869		0.822	0.045	-	3.029	2.736	0.293
04 ASBURY PARK	0.231	-	0.005	0.027	0.438	-		0.917	-	0.032	1.650	1.387	0.263
05 ATLANTIC HIGHLANDS	0.236	0.017	0.005	0.027	0.584	0.499		0.603	0.010	-	1.981	1.696	0.285
06 AVON-BY-THE-SEA	0.269	-	0.006	0.031	0.434	-		0.388	-	0.037	1.165	0.859	0.306
07 BELMAR	0.257	-	0.005	0.030	0.538	-		0.479	-	0.036	1.345	1.053	0.292
08 BRADLEY BEACH	0.241	-	0.005	0.028	0.477	-		0.481	-	0.034	1.266	0.992	0.274
09 BRIELLE	0.238	0.017	-	0.028	0.893	-		0.437	-	-	1.613	1.330	0.283
10 COLTS NECK	0.244	0.018	-	0.028	0.776	0.423		0.260	0.012	-	1.761	1.471	0.290
11 DEAL	0.271	0.020	-	0.031	0.086	-		0.301	-	-	0.709	0.387	0.322
12 EATONTOWN	0.244	0.018	0.005	0.028	0.755	0.424		0.803	-	-	2.277	1.982	0.295
13 ENGLISHTOWN	0.239	0.017	0.005	0.028	-	0.422	0.881	0.631	-	-	2.223	1.934	0.289
14 FAIR HAVEN	0.240	0.017	-	0.028	0.831	0.337		0.372	-	-	1.825	1.540	0.285
15 FARMINGDALE	0.230	0.016	0.005	0.027	1.352	0.354		0.293	-	-	2.277	1.999	0.278
16 FREEHOLD BORO	0.242	-	-	0.028	0.990	0.364		0.992	-	0.034	2.650	2.380	0.270
17 FREEHOLD TWP	0.241	0.017	-	0.028	1.074	0.417		0.332	0.030	-	2.139	1.853	0.286
18 HAZLET	0.248	0.018	0.005	0.029	1.667	-		0.566	0.010	-	2.543	2.243	0.300
19 HIGHLANDS	0.267	0.019	-	0.031	0.659	0.549		1.295	0.005	-	2.825	2.508	0.317
20 HOLMDEL	0.242	0.017	0.005	0.028	1.372	-		0.340	0.025	-	2.029	1.737	0.292
21 HOWELL	0.250	0.018	0.005	0.029	1.119	0.448		0.395	0.020	-	2.284	1.982	0.302
22 INTERLAKEN	0.261	0.019	-	0.030	0.216	-		0.723	-	-	1.249	0.939	0.310
23 KEANSBURG	0.283	0.020	0.006	0.033	1.132	-		2.485	-	-	3.959	3.617	0.342
24 KEYPORT	0.233	-	0.005	0.027	1.364	-		0.852	0.025	0.033	2.539	2.274	0.265
25 LITTLE SILVER	0.245	0.018	-	0.028	0.821	0.431		0.437	0.010	-	1.990	1.699	0.291
26 LOCH ARBOUR	0.216	0.016	-	0.025	0.306	-		0.354	0.005	-	0.922	0.665	0.257
27 LONG BRANCH	0.254	-	-	0.029	0.962	-		0.822	-	0.035	2.102	1.819	0.283
28 MANALAPAN	0.252	0.018	-	0.029	-	0.420	0.941	0.331	0.020	-	2.011	1.712	0.299
29 MANASQUAN	0.263	0.019	0.005	0.031	0.838	-		0.358	0.005	-	1.519	1.201	0.318
30 MARLBORO	0.266	0.019	0.005	0.031	1.082	0.474		0.378	0.010	-	2.265	1.944	0.321
31 MATAWAN	0.239	-	0.005	0.028	-	1.661		0.764	-	0.033	2.730	2.458	0.272
32 MIDDLETOWN	0.236	-	-	0.028	1.317	-		0.478	0.020	0.033	2.112	1.848	0.264
33 MILLSTONE	0.247	0.018	0.005	0.029	1.717	-		0.167	0.060	-	2.243	1.944	0.299
34 MONMOUTH BEACH	0.237	0.017	-	0.027	0.318	0.286		0.317	-	-	1.202	0.921	0.281
35 NEPTUNE TWP	0.248	-	0.005	0.029	0.979	-		0.749	-	0.034	2.044	1.762	0.282
36 NEPTUNE CITY	0.239	0.017	0.005	0.028	1.181	-		0.897	-	-	2.367	2.078	0.289
37 OCEAN TWP	0.240	0.017	-	0.028	1.286	-		0.405	0.010	-	1.986	1.701	0.285
38 OCEANPORT	0.228	0.016	0.005	0.026	0.740	0.289		0.477	0.020	-	1.801	1.526	0.275
39 RED BANK	0.248	-	-	0.029	0.814	0.483		0.603	-	0.034	2.211	1.934	0.277
40 ROOSEVELT	0.247	0.018	0.005	0.029	1.985	-		0.755	-	-	3.039	2.740	0.299
41 RUMSON	0.241	0.017	-	0.028	0.472	0.378		0.333	-	-	1.469	1.183	0.286
42 SEA BRIGHT	0.250	0.018	-	0.029	0.077	0.405		0.578	-	-	1.357	1.060	0.297
43 SEA GIRT	0.250	0.018	-	0.029	0.189	-		0.202	-	-	0.688	0.391	0.297
44 SHREWSBURY BORO	0.243	0.018	-	0.028	0.727	0.494		0.625	0.010	-	2.145	1.856	0.289
45 SHREWSBURY TWP	0.211	0.015	0.004	0.024	-	0.313	0.683	1.355	-	-	2.605	2.351	0.254
46 LAKE COMO	0.231	0.016	0.005	0.027	0.596	-		0.587	-	-	1.462	1.183	0.279
47 SPRING LAKE	0.248	-	-	0.029	0.159	-		0.159	-	0.035	0.630	0.353	0.277
48 SPRING LAKE HGTS	0.233	0.017	-	0.027	0.700	-		0.385	0.010	-	1.372	1.095	0.277
49 TINTON FALLS	0.244	0.018	-	0.028	-	0.397	0.751	0.472	0.023	-	1.933	1.643	0.290
50 UNION BEACH	0.245	0.018	0.005	0.028	1.108	-		1.175	-	-	2.579	2.283	0.296
51 UPPER FREEHOLD	0.243	0.017	-	0.028	-	1.811		0.238	0.060	-	2.397	2.109	0.288
52 WALL TWP	0.252	0.018	-	0.029	1.138	-		0.463	-	-	1.900	1.601	0.299
53 WEST LONG BRANCH	0.241	0.017	-	0.028	0.747	0.337		0.674	-	-	2.044	1.758	0.286

103.870 88.53 15.342

Total must match Col 7 of Abstract

MONMOUTH COUNTY SR-3A LINE ITEM COUNT BY PROPERTY CLASS 2019	1	2	3A	3B	4A	4B	4C	TOTAL "Class 4"	TOTAL NUMBER OF TAXABLE LINE ITEMS (PARCELS)
	VACANT LAND	RESIDENTIAL	FARM HOUSE	FARM QUALIFIED	COMMERCIAL	INDUSTRIAL	APARTMENT		
								4A + 4B + 4C	(Sum 1 through 4C)
01 ABERDEEN	339	6,335	5	11	183	3	11	197	6,887
02 ALLENHURST	7	298	-	-	27	1	3	31	336
03 ALLENTOWN	20	594	-	1	39	-	2	41	656
04 ASBURY PARK	551	3,317	-	-	368	2	126	496	4,364
05 ATLANTIC HIGHLANDS	86	1,647	-	-	91	4	9	104	1,837
06 AVON-BY-THE-SEA	21	1,011	-	-	46	2	6	54	1,086
07 BELMAR	87	2,660	-	-	152	-	27	179	2,926
08 BRADLEY BEACH	31	1,932	-	-	99	1	32	132	2,095
09 BRIELLE	70	1,975	-	-	85	-	3	88	2,133
10 COLTS NECK	103	3,120	191	268	71	-	-	71	3,753
11 DEAL	61	850	-	-	14	-	4	18	929
12 EATONTOWN	135	3,032	2	8	205	45	24	274	3,451
13 ENGLISHTOWN	23	613	-	-	44	5	2	51	687
14 FAIR HAVEN	53	2,041	-	-	63	-	-	63	2,157
15 FARMINGDALE	16	377	-	4	34	3	4	41	438
16 FREEHOLD BORO	66	2,960	-	-	269	3	13	285	3,311
17 FREEHOLD TWP	467	11,431	83	192	406	29	2	437	12,610
18 HAZLET	153	6,281	-	2	375	6	-	381	6,817
19 HIGHLANDS	204	2,236	-	-	92	-	14	106	2,546
20 HOLMDEL	244	5,508	30	53	231	7	3	241	6,076
21 HOWELL	1,141	17,219	262	417	492	66	1	559	19,598
22 INTERLAKEN	7	397	-	-	-	-	-	-	404
23 KEANSBURG	179	2,961	-	-	108	3	20	131	3,271
24 KEYPORT	88	1,960	-	-	230	6	20	256	2,304
25 LITTLE SILVER	39	2,350	1	2	149	-	-	149	2,541
26 LOCH ARBOUR	4	133	-	-	5	-	1	6	143
27 LONG BRANCH	515	8,526	-	-	459	5	144	608	9,649
28 MANALAPAN	431	14,197	85	167	389	9	-	398	15,278
29 MANASQUAN	94	2,882	-	-	203	11	6	220	3,196
30 MARLBORO	421	13,217	71	148	272	28	2	302	14,159
31 MATAWAN	104	2,468	-	-	151	5	17	173	2,745
32 MIDDLETOWN	906	22,658	87	134	584	2	11	597	24,382
33 MILLSTONE	245	3,111	219	403	94	4	-	98	4,076
34 MONMOUTH BEACH	87	1,999	-	-	37	-	-	37	2,123
35 NEPTUNE TWP	300	9,720	1	2	413	55	69	537	10,560
36 NEPTUNE CITY	32	1,524	-	-	101	6	8	115	1,671
37 OCEAN TWP	424	8,560	2	3	406	-	15	421	9,410
38 OCEANPORT	91	2,103	1	1	32	-	1	33	2,229
39 RED BANK	121	3,382	-	-	593	29	32	654	4,157
40 ROOSEVELT	2	306	7	9	3	3	1	7	331
41 RUMSON	78	2,454	3	8	65	-	1	66	2,609
42 SEA BRIGHT	200	1,026	-	-	72	-	4	76	1,302
43 SEA GIRT	55	1,230	-	-	42	-	-	42	1,327
44 SHREWSBURY BORO	23	1,443	1	1	168	-	-	168	1,636
45 SHREWSBURY TWP	-	122	-	-	-	-	269	269	391
46 LAKE COMO	33	933	-	-	46	2	1	49	1,015
47 SPRING LAKE	62	1,907	-	-	95	1	-	96	2,065
48 SPRING LAKE HGTS	40	2,134	-	-	77	-	9	86	2,260
49 TINTON FALLS	510	6,739	18	41	172	17	4	193	7,501
50 UNION BEACH	194	2,056	-	-	51	4	2	57	2,307
51 UPPER FREEHOLD	159	2,184	321	691	63	16	1	80	3,435
52 WALL TWP	500	9,426	61	92	625	94	9	728	10,807
53 WEST LONG BRANCH	70	2,290	3	4	159	2	3	164	2,531
	9,892	211,835	1,454	2,662	9,250	479	936	10,665	236,508

MONMOUTH COUNTY SR-3A ASSESSED VALUE BY PROPERTY CLASS 2019	1	2	3A	3B	4A	4B	4C	TOTAL "Class 4" 4A + 4B + 4C	TOTAL ASSESSED VALUE (AS REFLECTED IN COLUMN 4 ABSTRACT OF RATABLES)
	VACANT LAND	RESIDENTIAL	FARM HOUSE	FARM QUALIFIED	COMMERCIAL	INDUSTRIAL	APARTMENT		
								4A + 4B + 4C	(Sum 1 through 4C)
01 ABERDEEN	41,429,600	1,901,129,190	1,716,400	28,000	216,982,400	3,392,400	67,800,800	288,175,600	2,232,478,790
02 ALLENHURST	3,319,400	572,451,300	-	-	26,157,600	2,813,800	2,520,600	31,492,000	607,262,700
03 ALLENTOWN	867,800	172,495,800	-	700	14,184,800	-	4,692,900	18,877,700	192,242,000
04 ASBURY PARK	91,499,500	1,114,995,500	-	-	448,443,200	1,967,400	191,540,200	641,950,800	1,848,445,800
05 ATLANTIC HIGHLANDS	10,533,000	793,371,300	-	-	90,046,500	4,490,500	19,449,900	113,986,900	917,891,200
06 AVON-BY-THE-SEA	14,588,900	872,305,100	-	-	32,816,100	1,835,700	6,594,800	41,246,600	928,140,600
07 BELMAR	27,716,300	1,489,628,300	-	-	131,983,300	-	39,319,100	171,302,400	1,688,647,000
08 BRADLEY BEACH	6,357,500	1,195,977,900	-	-	68,799,200	1,453,500	64,350,900	134,603,600	1,336,939,000
09 BRIELLE	21,381,400	1,417,229,300	-	-	107,764,700	-	18,360,500	126,125,200	1,564,735,900
10 COLTS NECK	35,878,300	2,583,155,800	235,671,000	4,032,700	162,699,400	-	-	162,699,400	3,021,437,200
11 DEAL	139,645,800	2,165,782,800	-	-	18,427,900	-	3,772,100	22,200,000	2,327,628,600
12 EATONTOWN	22,456,900	1,059,395,400	418,600	15,900	775,943,600	200,459,500	190,976,600	1,167,379,700	2,249,666,500
13 ENGLISHTOWN	1,583,000	195,430,000	-	-	36,867,300	6,865,300	15,711,000	59,443,600	256,456,600
14 FAIR HAVEN	15,988,900	1,720,005,600	-	-	54,023,700	-	-	54,023,700	1,790,018,200
15 FARMINGDALE	973,500	119,715,300	-	17,500	26,880,000	3,273,400	15,485,200	45,638,600	166,344,900
16 FREEHOLD BORO	10,783,800	771,996,400	-	-	234,733,200	25,450,200	40,897,000	301,080,400	1,083,860,600
17 FREEHOLD TWP	50,698,700	4,799,653,300	33,788,900	1,538,100	1,457,447,400	154,697,800	94,626,700	1,706,771,900	6,592,450,900
18 HAZLET	15,861,900	2,055,736,000	-	26,400	417,384,000	28,274,300	-	445,658,300	2,517,282,600
19 HIGHLANDS	19,210,500	535,152,200	-	-	48,602,100	-	9,106,000	57,708,100	612,070,800
20 HOLMDEL	67,554,600	3,723,175,100	19,175,800	890,300	405,760,500	38,334,500	9,755,300	453,850,300	4,264,646,100
21 HOWELL	112,105,800	6,149,486,400	98,207,200	2,669,500	682,217,500	111,137,700	39,843,400	833,198,600	7,195,667,500
22 INTERLAKEN	791,600	276,912,100	-	-	-	-	-	-	277,703,700
23 KEANSBURG	6,680,600	393,230,400	-	-	52,081,100	2,428,700	10,791,800	65,301,600	465,212,600
24 KEYPORT	6,110,600	531,691,900	-	-	138,010,500	12,964,400	50,434,200	201,409,100	739,211,600
25 LITTLE SILVER	6,400,400	1,604,282,700	1,846,600	12,000	123,843,751	-	-	123,843,751	1,736,385,451
26 LOCH ARBOUR	2,693,200	168,443,700	-	-	6,078,900	-	1,066,200	7,145,100	178,282,000
27 LONG BRANCH	159,874,900	3,745,379,020	-	-	508,284,000	8,627,500	327,648,700	844,560,200	4,749,814,120
28 MANALAPAN	39,292,500	6,362,922,900	37,983,500	1,822,700	478,389,800	23,999,000	-	502,388,800	6,944,410,400
29 MANASQUAN	32,827,500	1,817,732,025	-	-	132,789,450	7,964,100	7,516,300	148,269,850	1,998,829,375
30 MARLBORO	73,126,400	6,527,605,100	37,138,400	976,900	465,858,300	80,779,900	13,253,900	559,892,100	7,198,738,900
31 MATWAN	5,404,600	846,425,900	-	-	141,965,700	3,529,600	118,917,200	264,412,500	1,116,243,000
32 MIDDLETOWN	100,773,300	9,937,802,450	130,068,500	660,900	1,029,473,000	6,211,500	112,519,300	1,148,203,800	11,317,508,950
33 MILLSTONE	30,195,400	1,668,780,360	86,641,600	4,332,900	74,691,800	4,480,400	-	79,172,200	1,869,122,460
34 MONMOUTH BEACH	26,816,400	1,494,594,100	-	-	34,542,100	-	-	34,542,100	1,555,952,600
35 NEPTUNE TWP	51,270,300	3,173,574,200	288,000	9,800	568,793,400	68,648,500	174,719,800	812,161,700	4,037,304,000
36 NEPTUNE CITY	2,353,400	425,130,800	-	-	114,488,700	8,830,600	56,794,700	180,114,000	607,598,200
37 OCEAN TWP	79,745,200	4,326,880,300	1,311,000	4,100	608,674,920	-	242,693,900	851,368,820	5,259,309,420
38 OCEANPORT	15,699,900	1,162,365,600	558,800	7,900	151,960,500	-	2,096,600	154,057,100	1,332,689,300
39 RED BANK	20,303,100	1,272,362,000	-	-	695,004,700	23,570,600	212,216,200	930,791,500	2,223,456,600
40 ROOSEVELT	137,700	77,901,800	3,971,200	161,000	946,400	1,444,200	1,365,100	3,755,700	85,927,400
41 RUMSON	46,192,200	3,499,294,400	19,209,000	35,600	110,973,500	-	1,060,000	112,033,500	3,676,764,700
42 SEA BRIGHT	17,326,000	612,172,800	-	-	142,778,100	-	4,945,500	147,723,600	777,222,400
43 SEA GIRT	66,392,100	2,366,257,800	-	-	39,874,000	-	-	39,874,000	2,472,523,900
44 SHREWSBURY BORO	6,992,900	807,849,900	1,169,900	5,600	364,665,200	-	-	364,665,200	1,180,683,500
45 SHREWSBURY TWP	-	19,768,700	-	-	-	-	40,078,000	40,078,000	59,846,700
46 LAKE COMO	6,979,400	395,589,100	-	-	25,001,300	912,000	3,780,000	29,693,300	432,261,800
47 SPRING LAKE	106,143,200	3,884,818,500	-	-	157,257,000	883,300	-	158,140,300	4,149,102,000
48 SPRING LAKE HGTS	9,760,500	1,098,610,800	-	-	117,854,600	-	77,278,700	195,133,300	1,303,504,600
49 TINTON FALLS	57,945,400	2,412,890,500	7,431,500	140,000	612,259,600	36,418,000	234,462,600	883,140,200	3,361,547,600
50 UNION BEACH	16,741,500	527,954,800	-	-	17,928,100	39,950,600	968,000	58,846,700	603,543,000
51 UPPER FREEHOLD	12,275,100	1,066,365,700	158,595,700	9,399,600	47,806,900	13,001,000	443,700	61,251,600	1,307,887,700
52 WALL TWP	84,756,900	4,519,487,200	39,430,000	719,600	1,059,098,600	228,680,700	46,309,200	1,334,088,500	5,978,482,200
53 WEST LONG BRANCH	12,603,700	1,102,671,000	1,580,500	7,100	211,088,400	3,070,700	35,659,900	249,819,000	1,366,681,300
	1,815,041,000	103,536,016,545	916,202,100	27,514,800	13,690,626,721	1,160,841,300	2,611,822,500	17,463,290,521	123,758,064,966
Total must match Col 4 of Abstract									

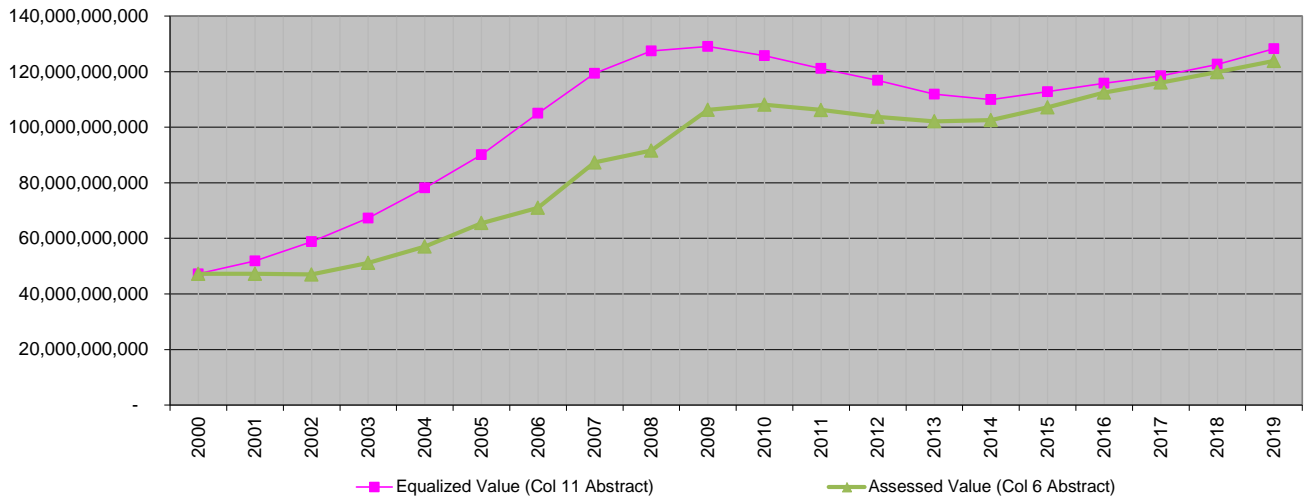
MONMOUTH COUNTY TAX ASSESSORS - 2019

MUNICIPALITY	ASSESSOR	MONDAY	TUESDAY	WEDNESDAY	THURSDAY	FRIDAY	SATURDAY
01 ABERDEEN	Scott Kineavy	8:30-4:30	8:30-4:30	8:30-4:30	8:30-4:30	8:30-4:30	
02 ALLENHURST	Peter Barnett					9:00-9:30	
03 ALLENTOWN	Victoria Butchon		2ND & 4TH, 5-7				
04 ASBURY PARK	Erick Aguiar				9:00-5:00		
05 ATLANTIC HIGHLANDS	Renee Frotton			4:00-6:00			
06 AVON-BY-THE-SEA	Timothy Anfuso	6:30-7:30					
07 BELMAR	William Fitzpatrick			5:30-7:30			
08 BRADLEY BEACH	Erick Aguiar		5:15-7:00	Every other Tuesday	and by Appt.		
09 BRIELLE	Scott Imbriaco			7:00-9:00			
10 COLTS NECK	William Laird	5:00-8:00		5:00-8:00			
11 DEAL	Peter Barnett					9:45-11:30	
12 EATONTOWN	John Gillooly			12:30-4:30			
13 ENGLISHTOWN	Mark Fitzpatrick	BY APPT					
14 FAIR HAVEN	Greg Hutchinson				12:00-4:00		
15 FARMINGDALE	William Laird	BY APPT					
16 FREEHOLD BORO	Mitchell Elias			8:30-12:00			
17 FREEHOLD TWP	Michael Imbriaco	7:30-5:00	7:30-5:00	7:30-5:00	7:30-5:00		
18 HAZLET	Gail Scaglione	8:00-5:00	8:00-5:00	8:00-5:00	8:00-5:00	CLOSED	
19 HIGHLANDS	Jay Briscione		5:00-7:00				
20 HOLMDEL	Erick Aguiar	8:00-7:00		8:00-7:00		8:00-6:00	
21 HOWELL	Greg Hutchinson	8:00-5:00	8:00-5:00	8:00-5:00	8:00-11:00	8:00-5:00	
22 INTERLAKEN	Alex J. Worth	BY APPT					
23 KEANSBURG	John Butow	5:00-7:00					
24 KEYPORT	Michael Delre	3:30-5:30					
25 LITTLE SILVER	Jay Briscione	8:00-12:00	1:00-4:00				
26 LOCH ARBOUR	Erick Aguiar				9-5 at Asbury Park	and by Appt.	
27 LONG BRANCH	John Butow	8:30-4:30	8:30-4:30	8:30-4:30	8:30-4:30	8:30-4:30	
28 MANALAPAN	Amanda Karaman	8:30-4:30	8:30-4:30	8:30-4:30	8:30-4:30	8:30-4:30	
29 MANASQUAN	Robyn Palughi		3:30-6:30				
30 MARLBORO	Renee Frotton	8:30-4:30	8:30-4:30	8:30-4:30	8:30-4:30	CLOSED	
31 MATAWAN	Eric Zanetti			4:30-7:30			
32 MIDDLETOWN	Alex J. Worth	8:30-4:30	8:30-4:30	8:30-4:30	8:30-4:30	8:30-4:30	
33 MILLSTONE	Robin Bucchi		8:30-4:00	8:30-4:00	8:30-4:00		
34 MONMOUTH BEACH	Timothy Anfuso		9:00-11:00				
35 NEPTUNE TWP	Bernard Haney	8:00-4:00	8:00-4:00	8:00-4:00	8:00-4:00	8:00-4:00	
36 NEPTUNE CITY	William Fitzpatrick				5:30-7:30		
37 OCEAN TWP	Jacob Nieman	8:30-4:30	8:30-4:30	8:30-4:30	8:30-4:30	8:30-4:30	
38 OCEANPORT	John Butow			5:00-7:00			
39 RED BANK	Mitchell Elias			1:00-4:00			
40 ROOSEVELT	Donna Taylor	BY APPT					
41 RUMSON	Erick Aguiar		8:30-12:30	and by Appt.			
42 SEA BRIGHT	Timothy Anfuso						10:00-12:00
43 SEA GIRT	Scott Kineavy				4:00-6:00		
44 SHREWSBURY BORO	John Gillooly			10:00-12:00			
45 SHREWSBURY TWP	Jay Briscione	8:00-12:00	1:00-4:00				
46 LAKE COMO	Mark Fitzpatrick	BY APPT					
47 SPRING LAKE	Brian Enright			5:00-8:00			
48 SPRING LAKE HGTS	Mitchell Elias			5:00-6:00			
49 TINTON FALLS	Scott Imbriaco	7:30-4:30	7:30- 4:30	7:30-1:00	7:30- 4:30	7:30-1:00	
50 UNION BEACH	Michael Delre	6:00-8:00					
51 UPPER FREEHOLD	Donna Taylor	8:30-4:15		8:30-4:15		CLOSED	
52 WALL TWP	Ted Lamicelli		8:00-1:00	4:00-7:30	4:00-6:00	8:00-5:00	
53 WEST LONG BRANCH	Scott Imbriaco			1:30-3:30			

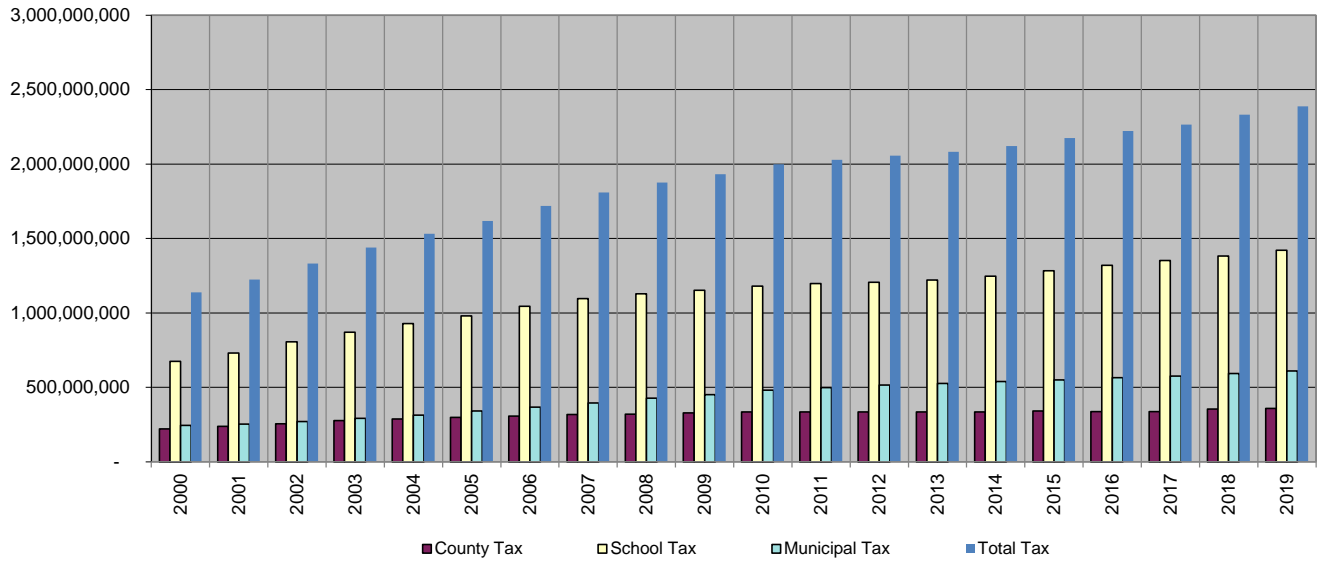
MONMOUTH COUNTY TAX ASSESSORS - 2019

MUNICIPALITY	ASSESSOR	PHONE	FAX	MAILING ADDRESS
01 ABERDEEN	Scott Kineavy	(732) 583-4200 ext 122	(732) 290-3171	1 Aberdeen Square, Aberdeen, NJ 07747
02 ALLENHURST	Peter Barnett	(732) 531-2757	(732) 531-8694	125 Corlies Avenue, Allenhurst, NJ 07711
03 ALLENTOWN	Victoria Butchon	(609) 259-3151 ext 131	(609) 259-7530	8 North Main Street, Allentown, NJ 08501
04 ASBURY PARK	Erick Aguiar	(732) 502-5750	(732) 502-0566	1 Municipal Plaza, Asbury Park, NJ 07712
05 ATLANTIC HIGHLANDS	Renee Frotton	(732) 291-1444 ext 3105	(732) 291-9725	100 First Avenue, Atlantic Highlands, NJ 07716
06 AVON-BY-THE-SEA	Timothy Anfuso	(732) 502-4510	(732) 774-0605	301 Main Street, Avon, NJ 07717
07 BELMAR	William Fitzpatrick	(732) 681-3700 ext 212	(732) 681-3434	601 Main Street, Belmar, NJ 07719
08 BRADLEY BEACH	Erick Aguiar	(732) 776-2999 ext 1019	(732) 775-1782	701 Main Street, Bradley Beach, NJ 07720
09 BRIELLE	Scott Imbriaco	(732) 528-6600 ext 5116	(732) 528-7186	601 Union Lane, Brielle, NJ 08730
10 COLTS NECK	William Laird	(732) 462-5470 ext 113	(732) 431-3173	124 Cedar Drive, Colts Neck, NJ 07722
11 DEAL	Peter Barnett	(732) 531-1454	(732) 531-1705	190 Norwood Ave., Deal, NJ 07723
12 EATONTOWN	John Gillooly	(732) 389-7609	(732) 544-9126	47 Broad Street., Eatontown, NJ 07724
13 ENGLISHTOWN	Mark Fitzpatrick	(732) 446-9235	(732) 446-4979	15 Main Street, Englishtown NJ, 07726
14 FAIR HAVEN	Greg Hutchinson	(732) 747-0241 ext 213	(732) 747-6962	748 River Road, Fair Haven NJ, 07704
15 FARMINGDALE	William Laird	(732) 938-4077	(732) 938-2023	11 Asbury Ave, Farmingdale NJ, 07727
16 FREEHOLD BORO	Mitchell Elias	(732) 462-0467	(732) 656-0239	51 W. Main Street, Freehold NJ, 07728
17 FREEHOLD TWP	Michael Imbriaco	(732) 294-2041	(732) 294-2045	1 Municipal Plaza, Freehold NJ, 07728
18 HAZLET	Gail Scaglione	(732) 264-1700 ext 8655	(732) 739-6830	1766 Union Ave., Hazlet NJ, 07730
19 HIGHLANDS	Jay Briscione	(732) 872-1224	(732) 872-0670	171 Bay Ave, Highlands NJ, 07732
20 HOLMDEL	Erick Aguiar	(732) 946-2820 ext 1431	(732) 946-0116	4 Crawfords Corner Rd., Holmdel NJ, 07733
21 HOWELL	Greg Hutchinson	(732) 938-6242	(732) 414-3244	PO Box 580, Howell, NJ 07731
22 INTERLAKEN	Alex Worth	(732) 531-7405	(732) 531-7099	100 Grassmere Ave, Interlaken, NJ 07712
23 KEANSBURG	John Butow	(732) 787-0215 ext 114	(732) 787-0787	29 Church St, Keansburg, NJ 07734
24 KEYPORT	Michael Delre	(732) 739-5134	(732) 739-3479	70 West Front St, Keyport, NJ 07735
25 LITTLE SILVER	Jay Briscione	(732) 842-7039	(732) 842-7459	480 Prospect Ave, Little Silver, NJ 07739
26 LOCH ARBOUR	Erick Aguiar	(732) 502-5750	(732) 531-8778	550 Main Street, Loch Arbour, NJ 07711
27 LONG BRANCH	John Butow	(732) 222-7000 ext 5658	(732) 571-7909	344 Broadway, Long Branch, NJ 07740
28 MANALAPAN	Amanda Karaman	(732) 446-8311	(732) 446-7998	120 Rt. 522, Manalapan, NJ 07726
29 MANASQUAN	Robyn Palughi	(732) 223-2292 ext 238	(732) 223-5210	201 East Main Street, Manasquan, NJ 08736
30 MARLBORO	Renee Frotton	(732) 536-0200 ext 1803	(732) 617-0394	1979 Township Dr, Marlboro, NJ 07746
31 MATAWAN	Eric Zanetti	(732) 566-3898 ext 607	(732) 290-7585	201 Broad Street, Matawan, NJ 07747
32 MIDDLETOWN	Alex Worth	(732) 615-2089	(732) 671-4022	1 Kings Hwy, Middletown, NJ 07748
33 MILLSTONE	Robin Bucchi	(732) 446-2022	(609) 208-2483	470 Stagecoach Road, Millstone, NJ 08510
34 MONMOUTH BEACH	Timothy Anfuso	(732) 229-2204 ext 117	(732) 870-8245	22 Beach Road, Monmouth Beach, NJ 07750
35 NEPTUNE TWP	Bernard Haney	(732) 988-5200 ext 248	(732) 988-4259	25 Neptune Blvd., Neptune, NJ 07754
36 NEPTUNE CITY	William Fitzpatrick	(732) 776-7224 ext 22	(732) 776-8906	106 West Sylvania Ave., Neptune City, NJ 07753
37 OCEAN TWP	Jacob Nieman	(732) 531-5000 ext 3346	(732) 531-5286	399 Monmouth Road., Oakhurst, NJ 07755
38 OCEANPORT	John Butow	(732) 222-8179	(732) 222-0904	315 East Main Street, Oceanport, NJ 07757
39 RED BANK	Mitchell Elias	(732) 530-2767	(732) 656-0239	90 Monmouth St., Red Bank, NJ 07701
40 ROOSEVELT	Donna Taylor	(609) 448-0539 ext 115	(609) 448-8716	PO Box 128, Roosevelt, NJ 08555
41 RUMSON	Erick Aguiar	(732) 842-3300	(732) 219-0714	80 E River Rd, Rumson, NJ 07760
42 SEA BRIGHT	Timothy Anfuso	(732) 842-0099 ext 15	(732) 741-3116	1167 Ocean Ave, Sea Bright, NJ 07760
43 SEA GIRT	Scott Kineavy	(732) 449-9433 ext 119	(732) 998-4259	321 Baltimore Blvd, Sea Girt, NJ 08750
44 SHREWSBURY BORO	John Gillooly	(732) 741-4200 ext 110	(732) 741-6549	PO Box 7420, 419 Sycamore Ave. Shrewsbury, NJ 07702
45 SHREWSBURY TWP	Jay Briscione	(732) 842-7039	(732) 842-7459	1979 Crawford Street, Shrewsbury, NJ 07724
46 LAKE COMO	Mark Fitzpatrick	(732) 681-3232 ext 214	(732) 681-8981	1740 Main Street., Lake Como, NJ 07719
47 SPRING LAKE	Brian Enright	(732) 449-0800 ext 612	(732) 449-8797	423 Warren Ave, Spring Lake, NJ 07762
48 SPRING LAKE HGTS	Mitchell Elias	(732) 449-3500	(732) 656-0239	555 Brighton Ave, Spring Lake Heights, NJ 07762
49 TINTON FALLS	Scott Imbriaco	(732) 542-3400 ext 223	(732) 542-5879	556 Tinton Ave., Tinton Falls, NJ 07724
50 UNION BEACH	Michael Delre	(732) 264-2360	(732) 264-6283	650 Poole Ave, Union Beach, NJ 07735
51 UPPER FREEHOLD	Donna Taylor	(609) 758-7738 ext 219	(609) 758-7986	314 Route 539, Cream Ridge, NJ 08514
52 WALL TWP	Ted Lamicelli	(732) 449-8444 ext 240	(732) 449-8997	2700 Allaire Road, Wall, NJ 07719
53 WEST LONG BRANCH	Scott Imbriaco	(732) 571-5985	(732) 571-9185	965 Broadway, West Long Branch, NJ 07764

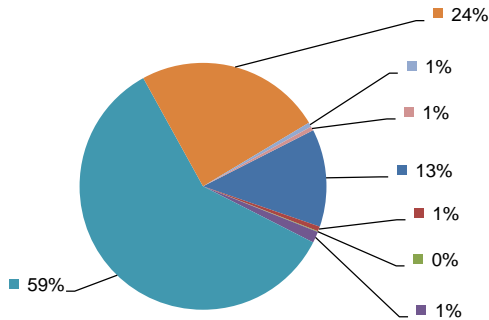
ASSESSMENT TRANSPARENCY- Total Assessed to Equalized Value



TOTAL GENERAL PROPERTY TAX



TOTAL GENERAL PROPERTY TAX 2019



County Purposes	\$305,500,000	County Library	\$15,300,000	County Health	\$2,330,000	County Open Space	\$35,271,125.69
School	\$1,420,112,865	Municipal Purposes	\$583,231,698.13	Municipal Open Space	\$13,860,477.45	Municipal Library	\$12,680,431.91